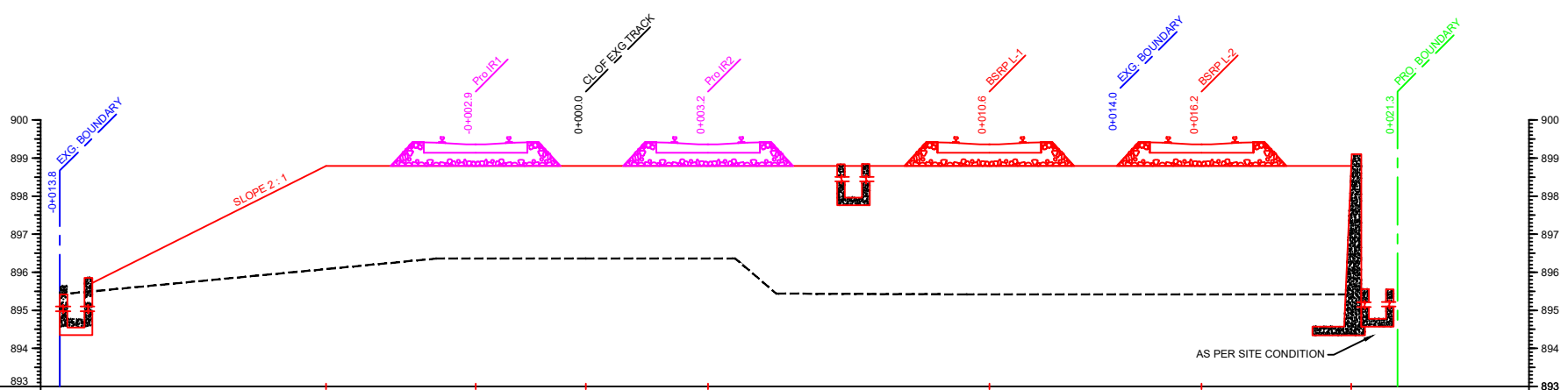
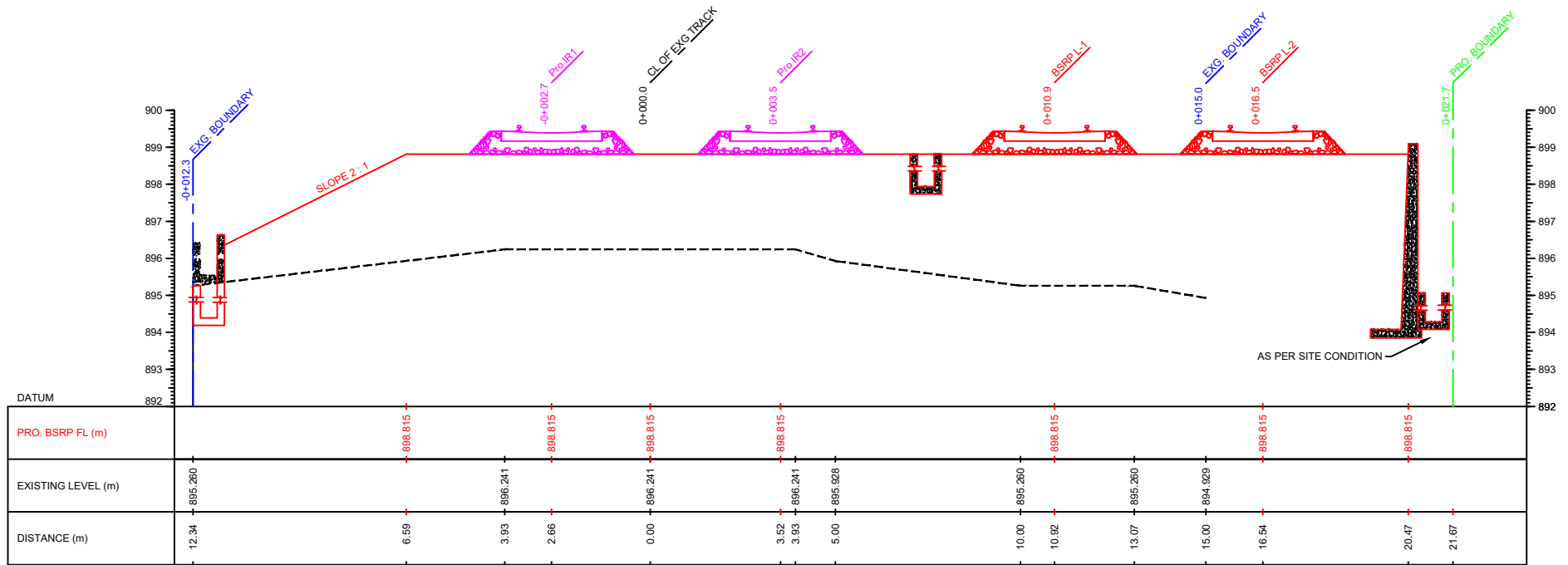


5+925.00

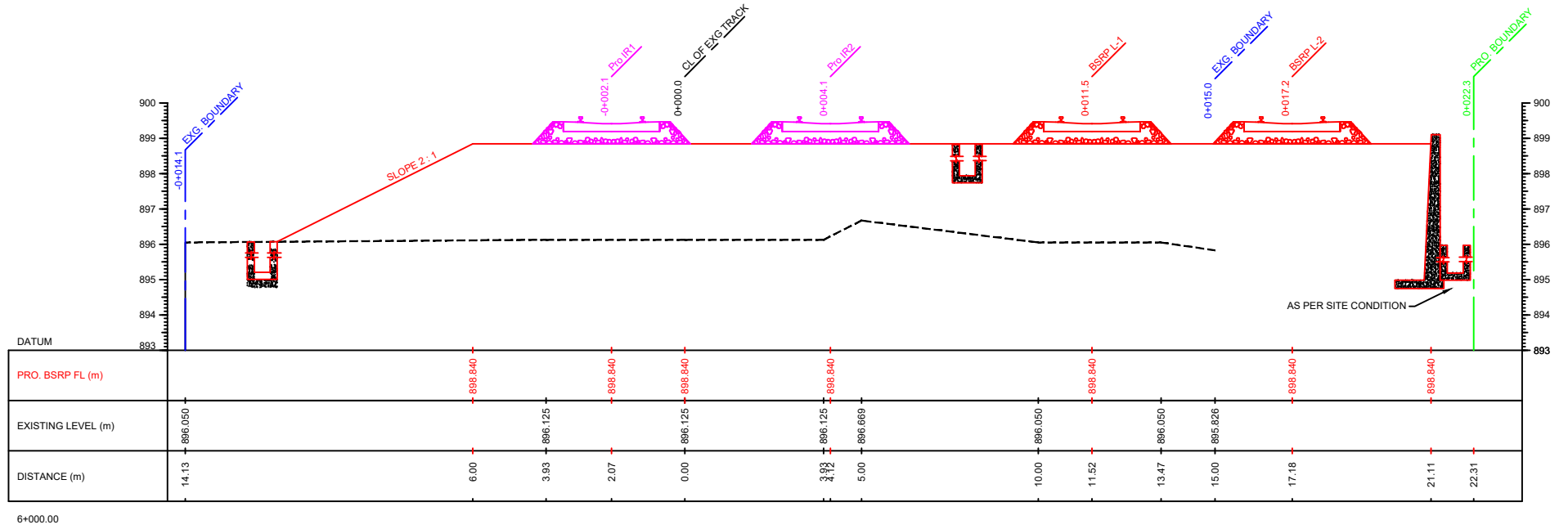


DATUM	PRO. BSRP FL (m)	EXISTING LEVEL (m)	DISTANCE (m)
893		895.418	13.80
	896.790		6.82
	896.790	896.358	3.93
	896.790		2.89
	896.790	896.358	0.00
	896.790		3.21
	896.790	896.358	3.93
	896.790	895.439	5.00
	896.790		10.00
	896.790	895.418	10.59
	896.790		14.03
	896.790	895.418	16.16
	896.790		20.09
	896.790		21.30

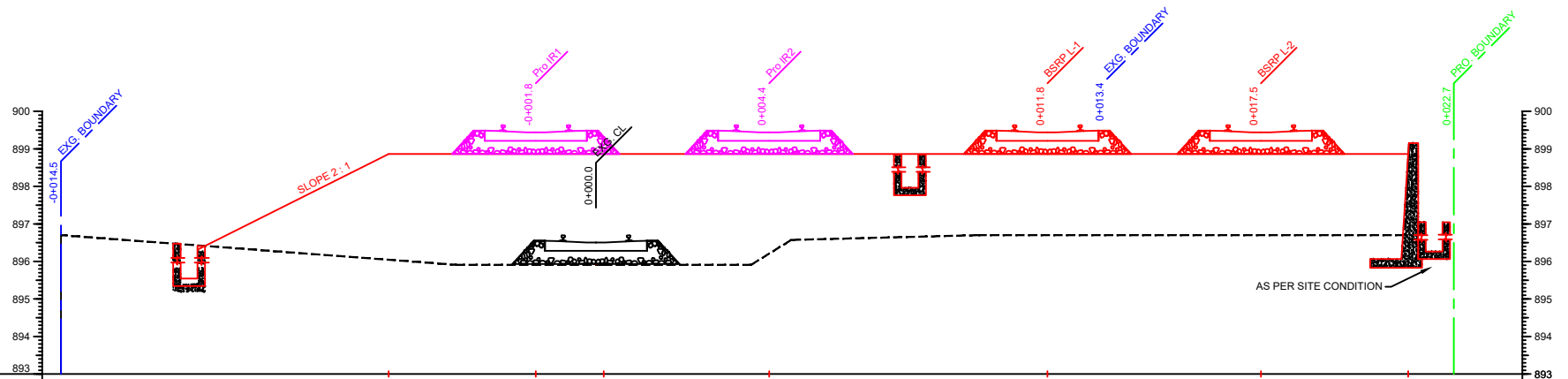
5+950.00



5+975.00

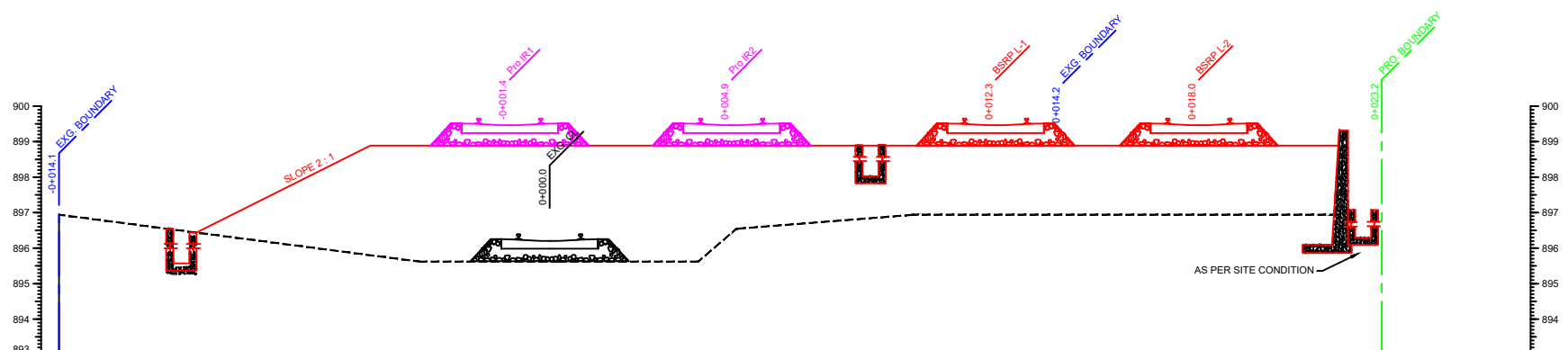






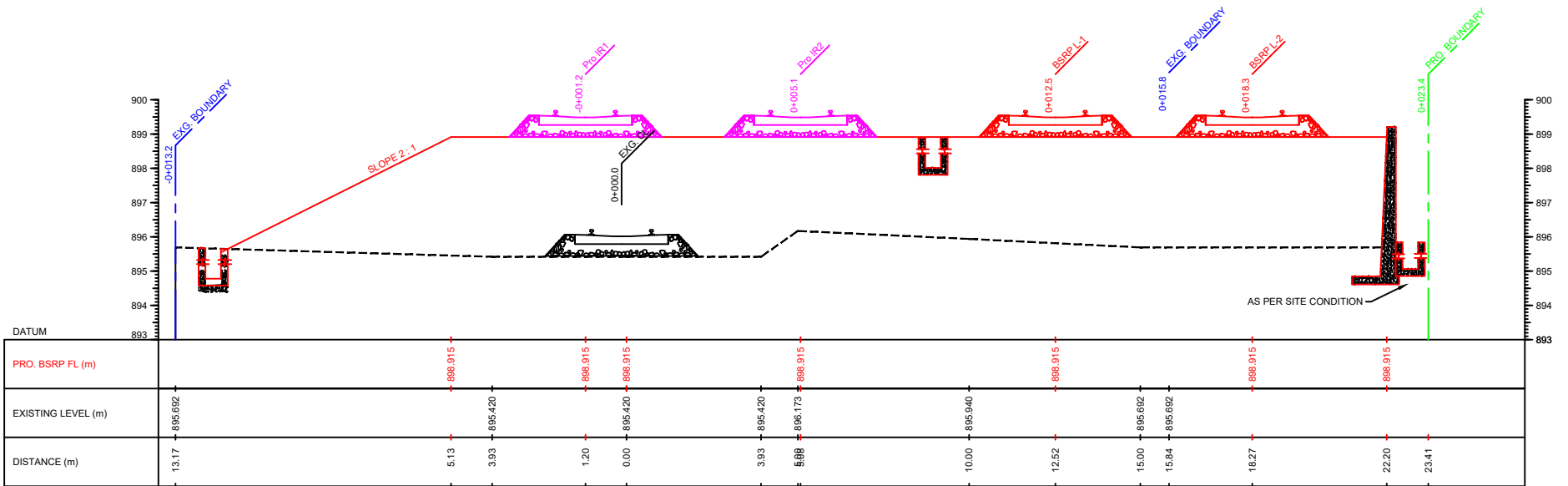
DATUM	PRO. BSRP FL (m)	EXISTING LEVEL (m)	DISTANCE (m)
893			
894			
895			
896			
897			
898			
899			
900			

211+650.00

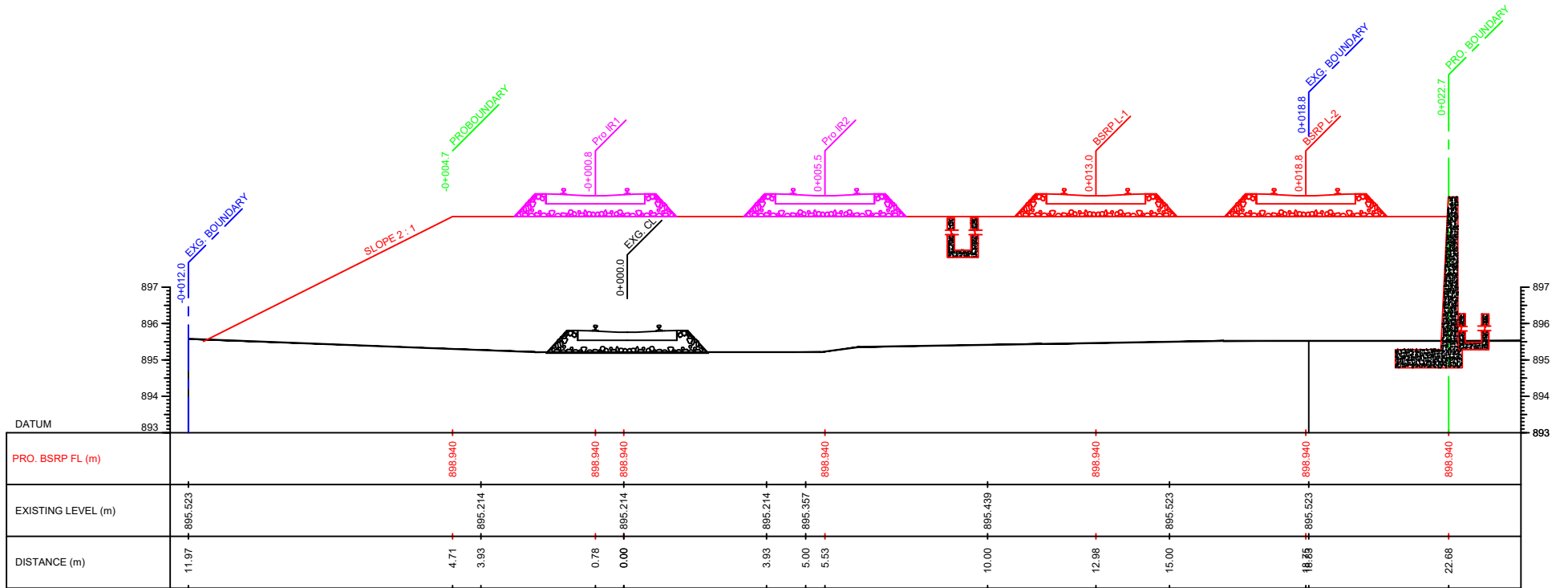


DATUM	PRO. BSRP FL (m)	EXISTING LEVEL (m)	DISTANCE (m)
893		896.941	14.07
	896.890		5.31
		895.621	3.93
	896.890		1.38
	896.890	895.621	0.00
		895.621	3.93
	896.890	896.544	8.87
			10.00
	896.890		12.30
		896.941	14.20
	896.890		18.02
	896.890		21.95
			23.17
894			
895			
896			
897			
898			
899			
900			

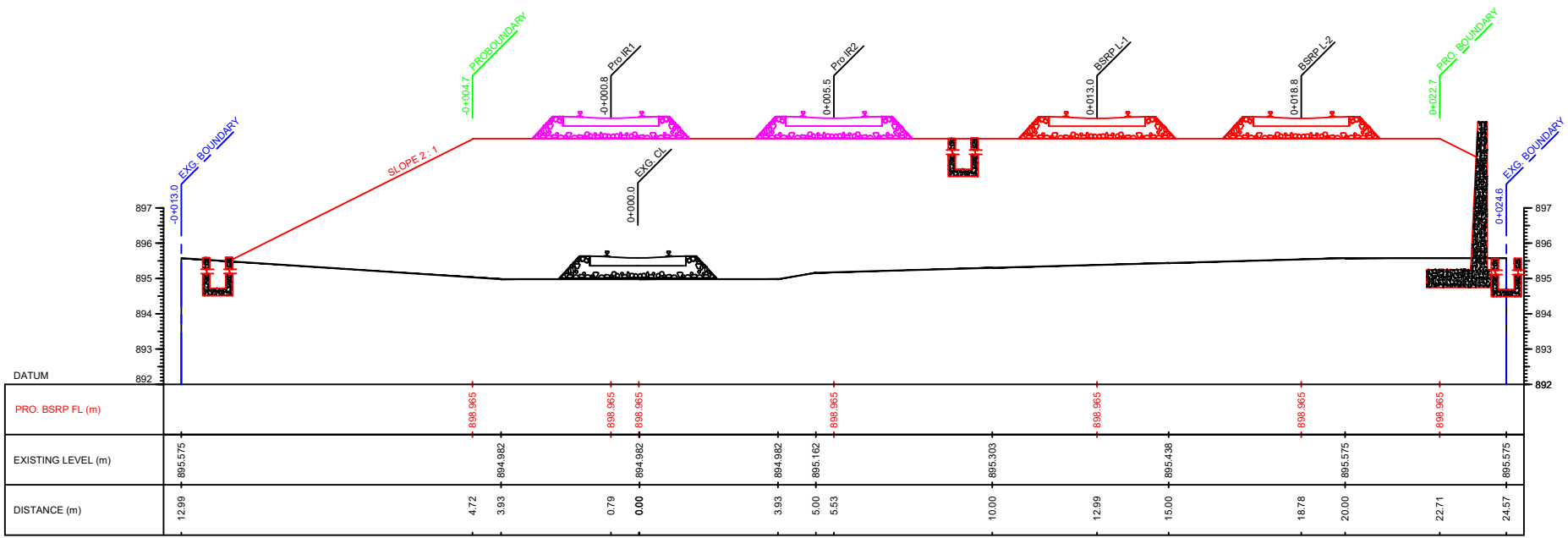
211+675.00



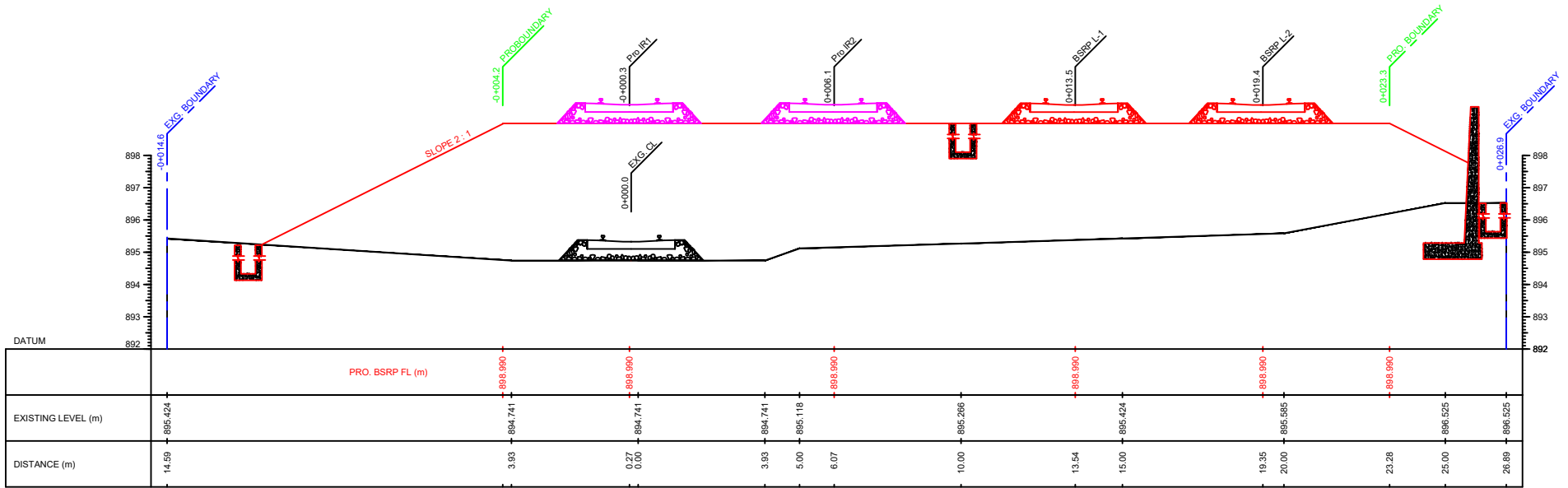
211+700.00



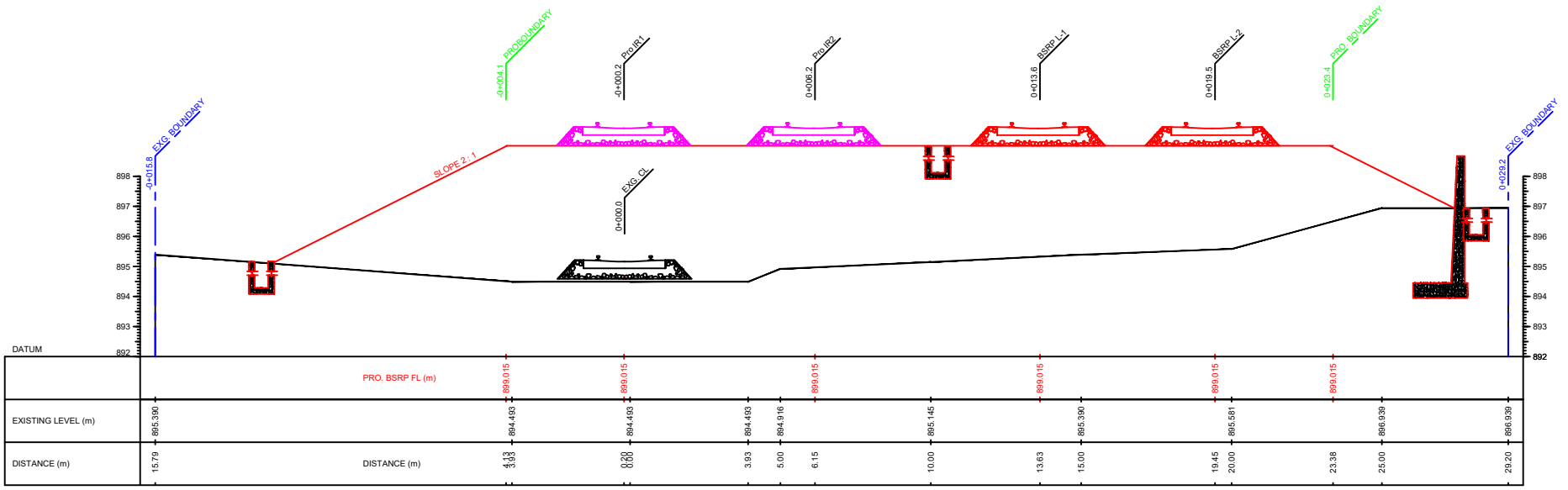
211+725.00



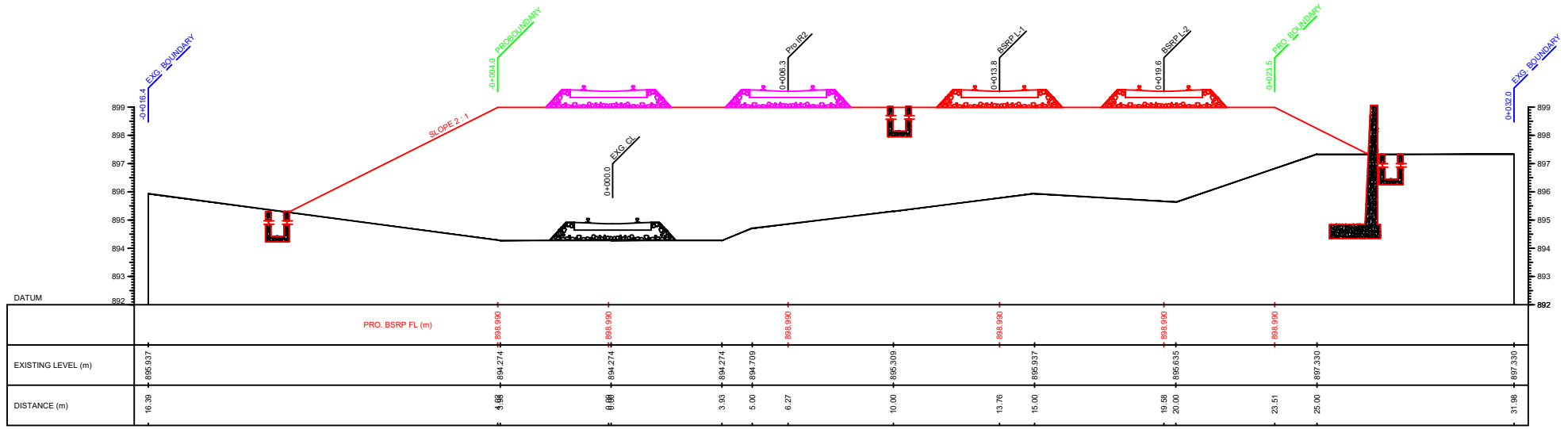
211+750.00



211+775.00

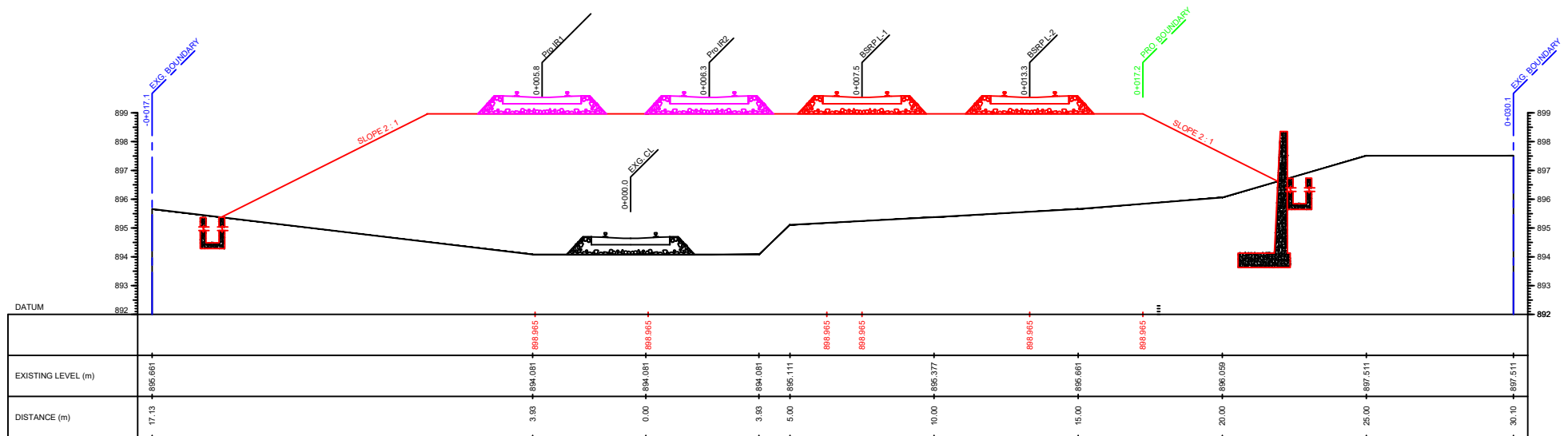


211+800.00

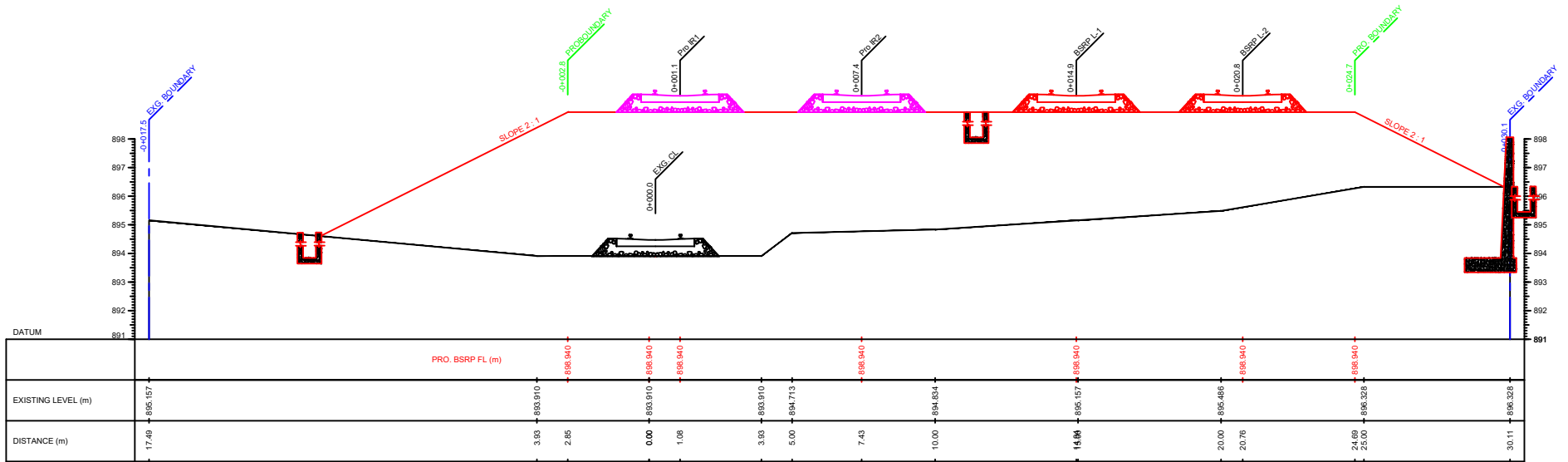


211+825.00

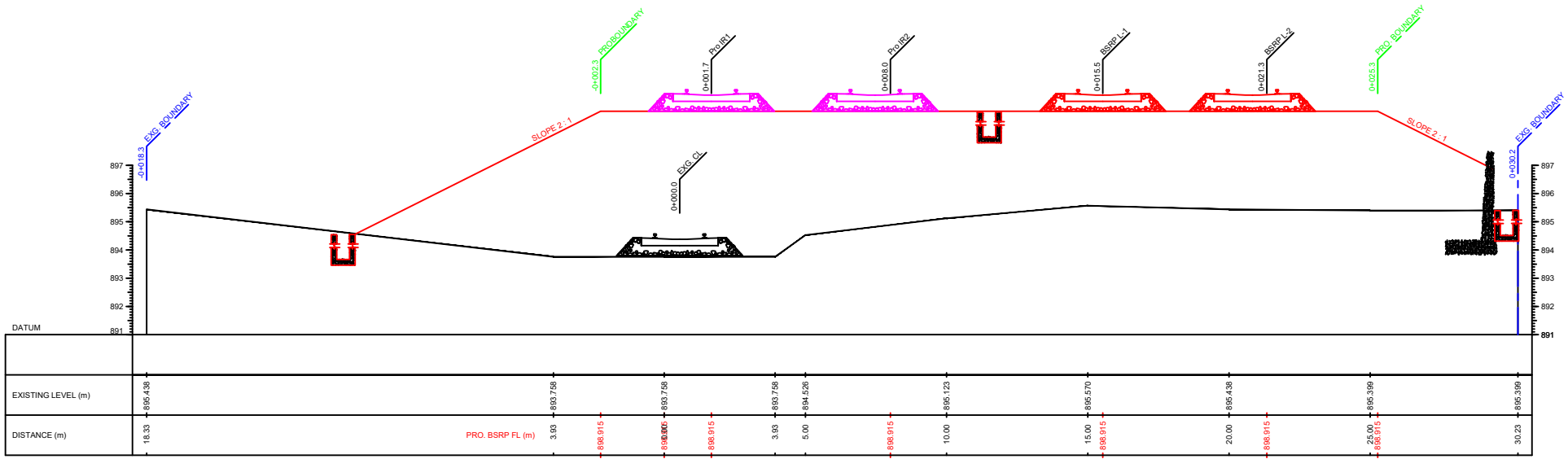




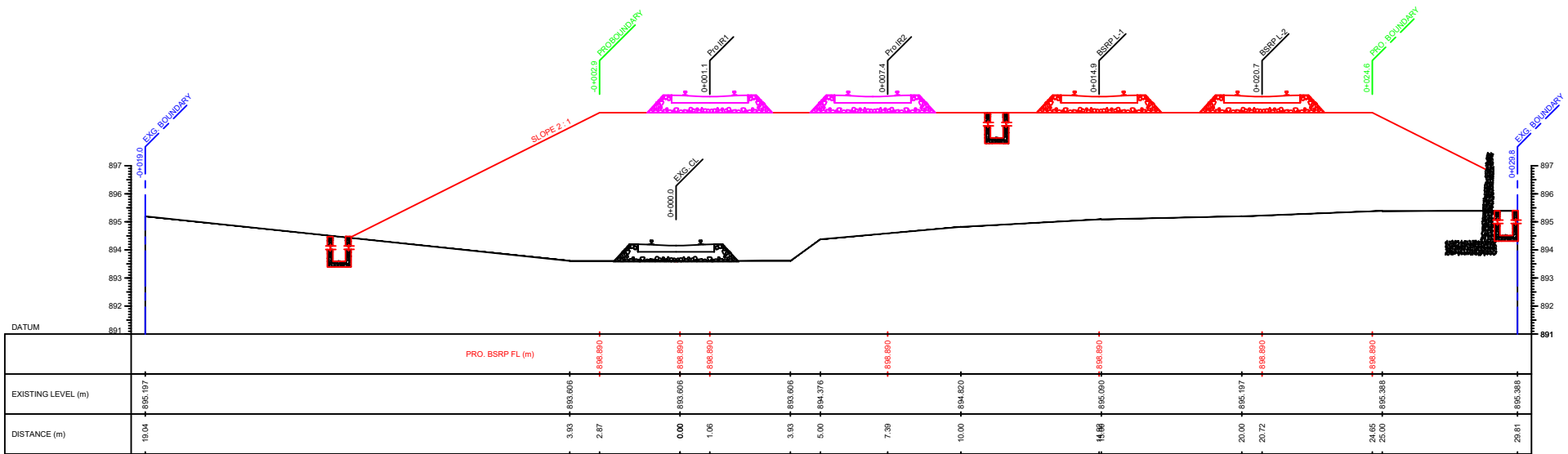
211+850.00



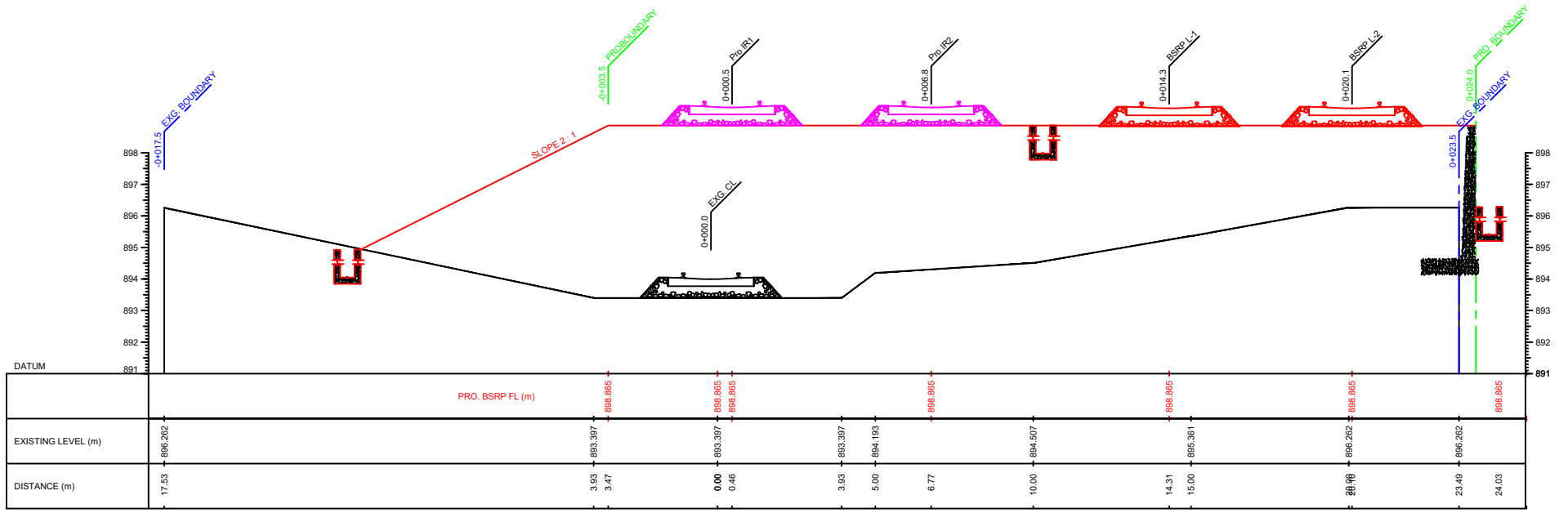
211+875.00



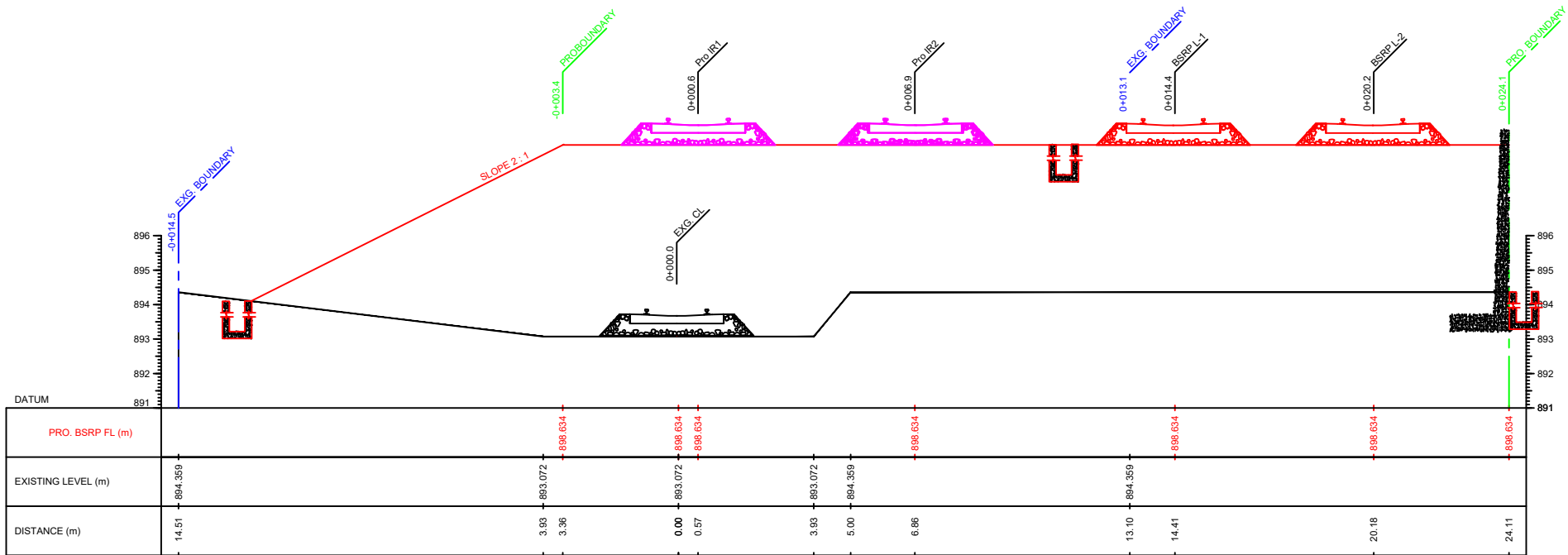
211+900.00



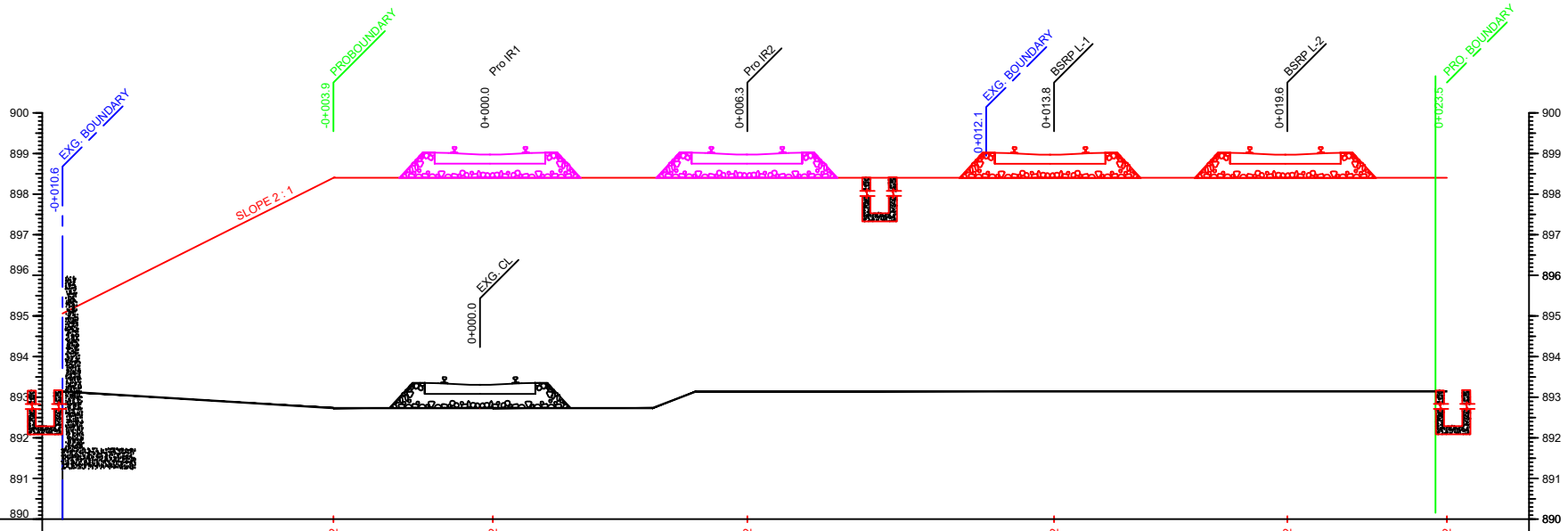
211+925.00



211+950.00

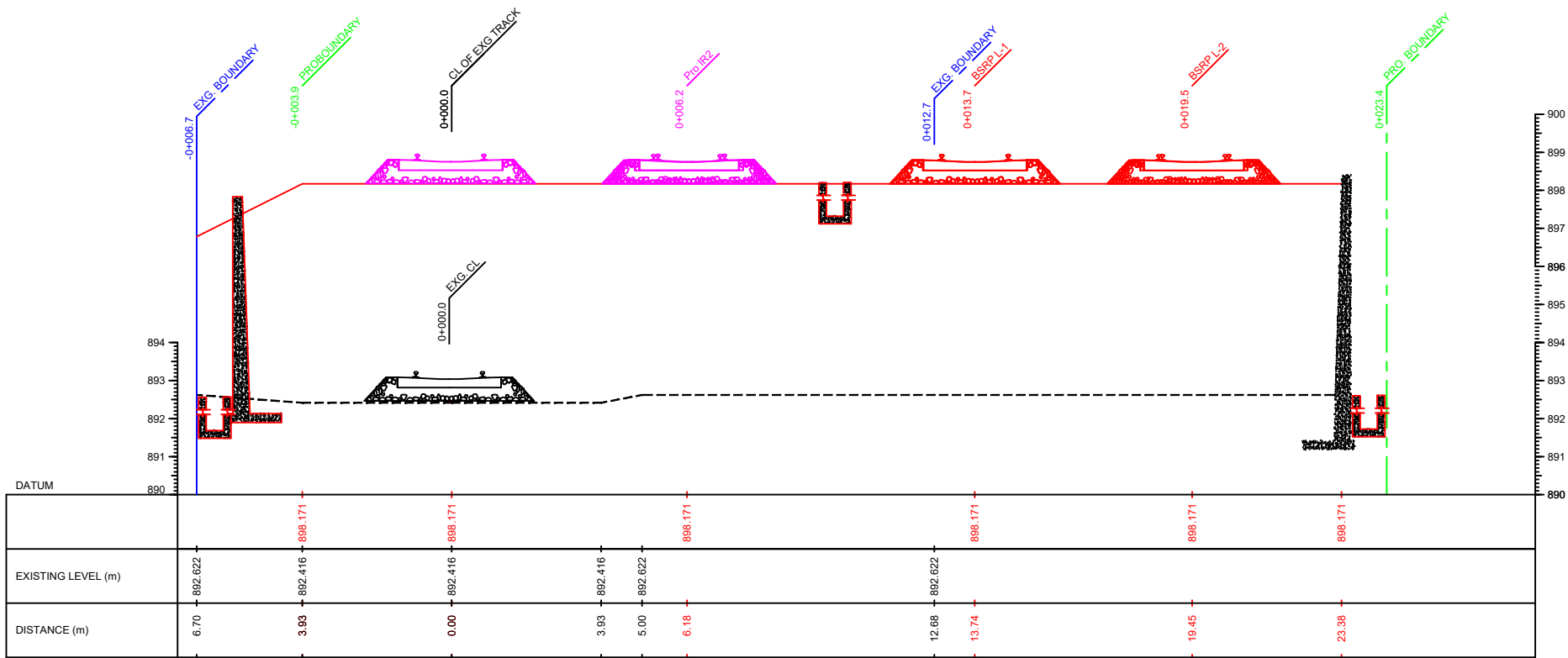


211+975.00



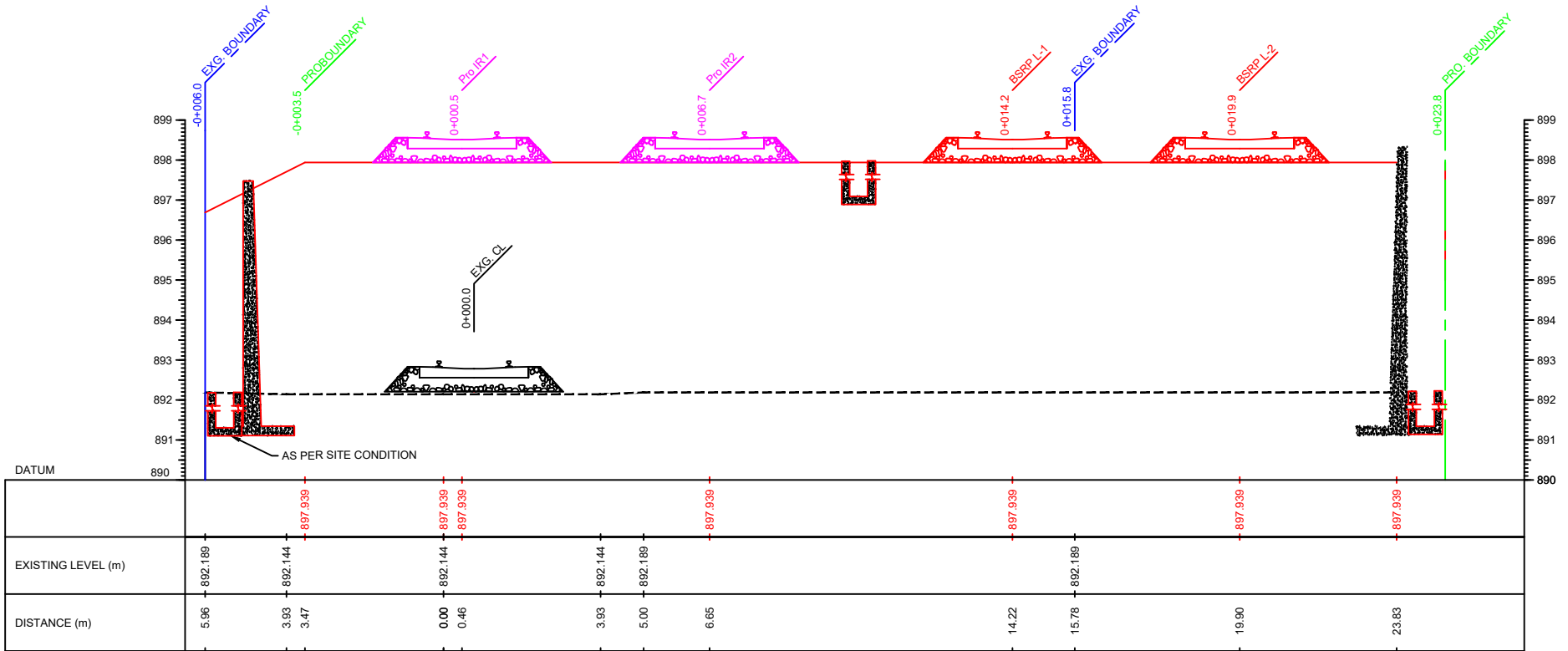
DATUM	PRO. BSRP FL (m)	EXISTING LEVEL (m)	DISTANCE (m)
		893.143	10.59
	896.402	892.733	3.93
	896.402	892.733	0.00
	896.402	892.733	3.93
	896.402	893.143	5.00
	896.402	893.143	6.26
	896.402	893.143	12.14
	896.402	893.143	13.81
	896.402	893.143	19.55
	896.402	893.143	23.48

212+000.00

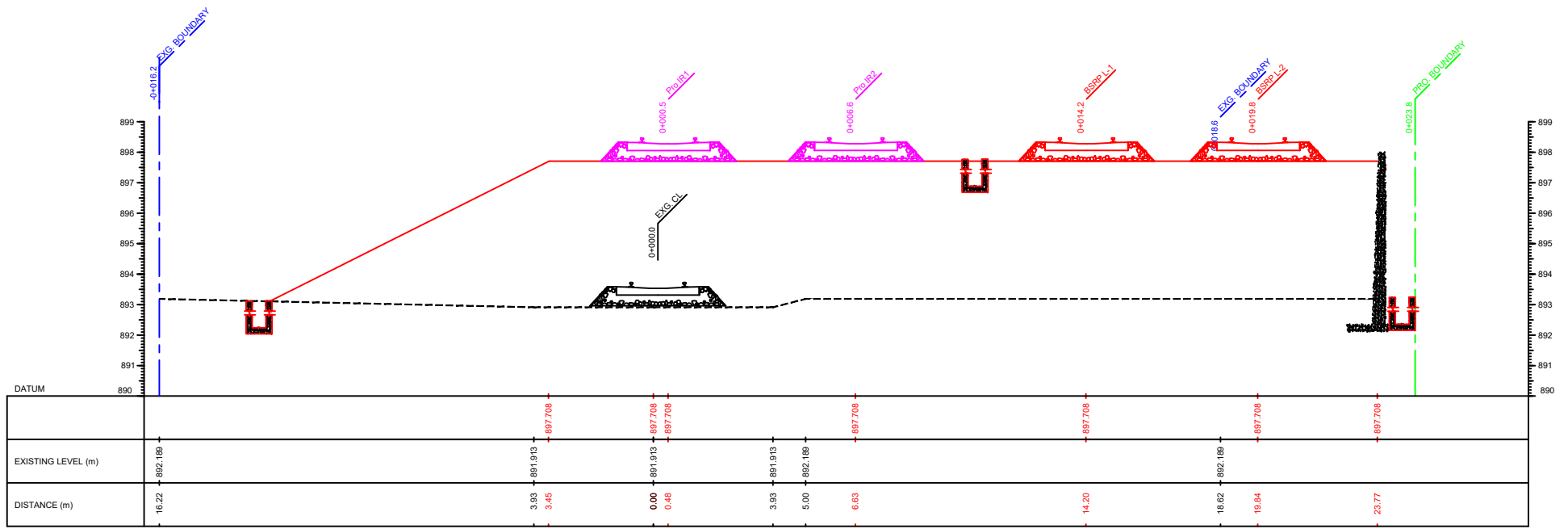


212+025.00

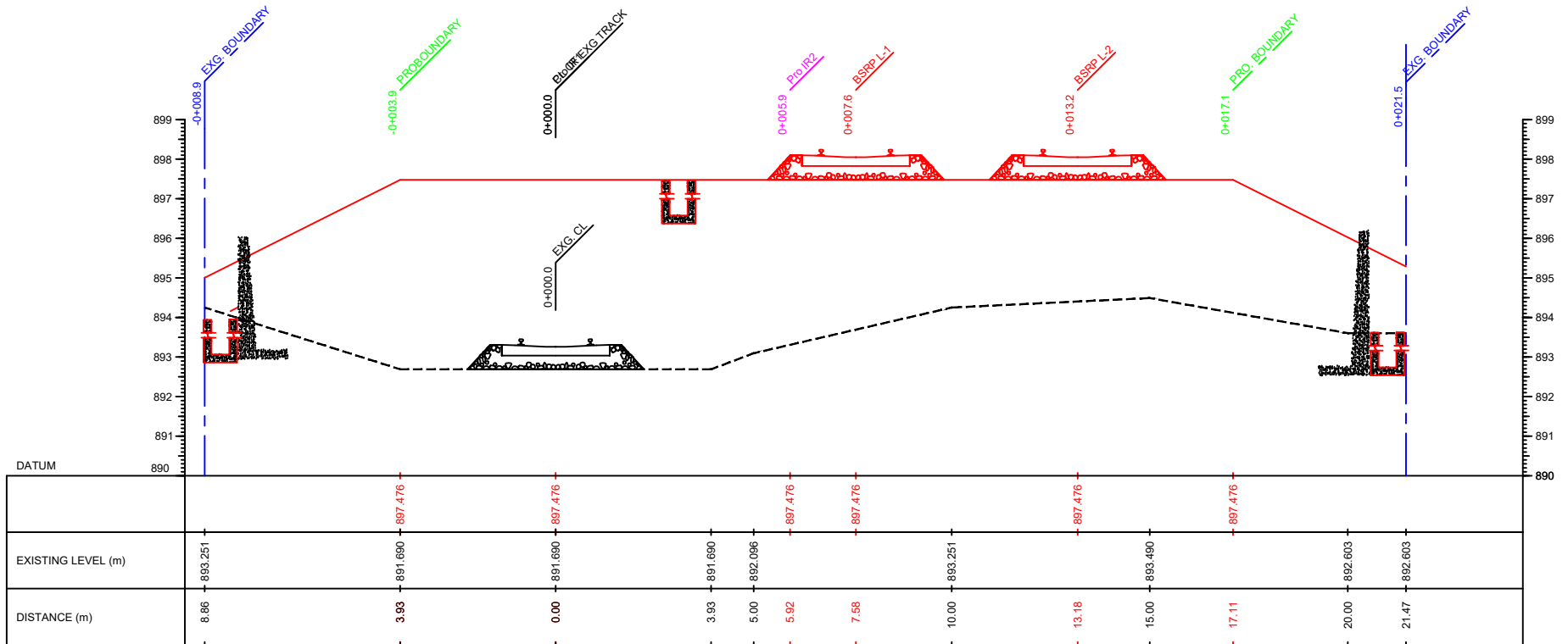




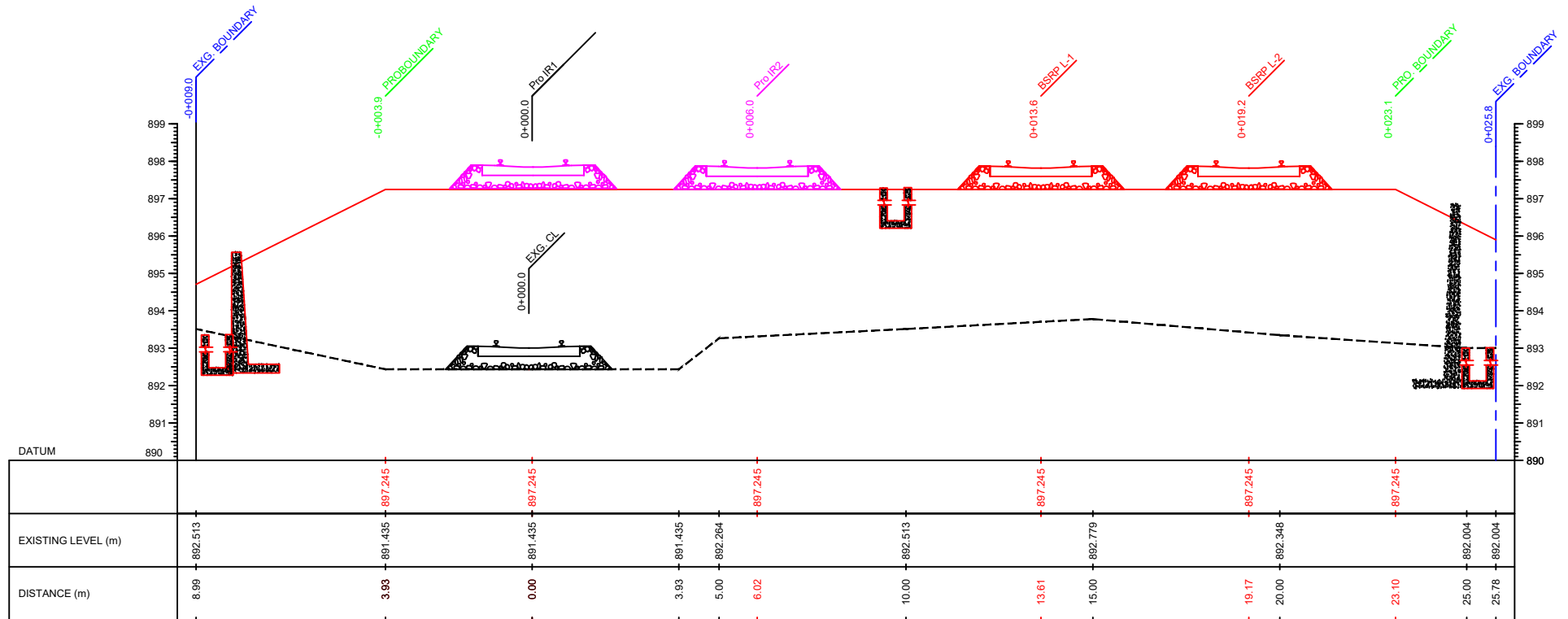
212+050.00



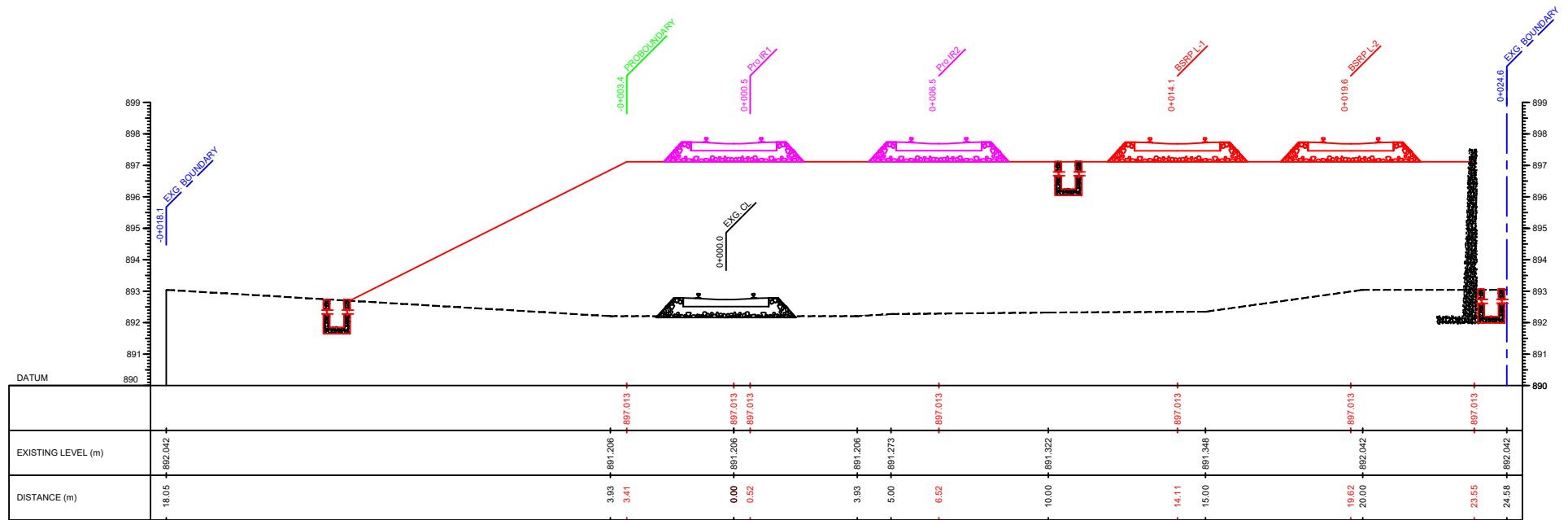
212+075.00



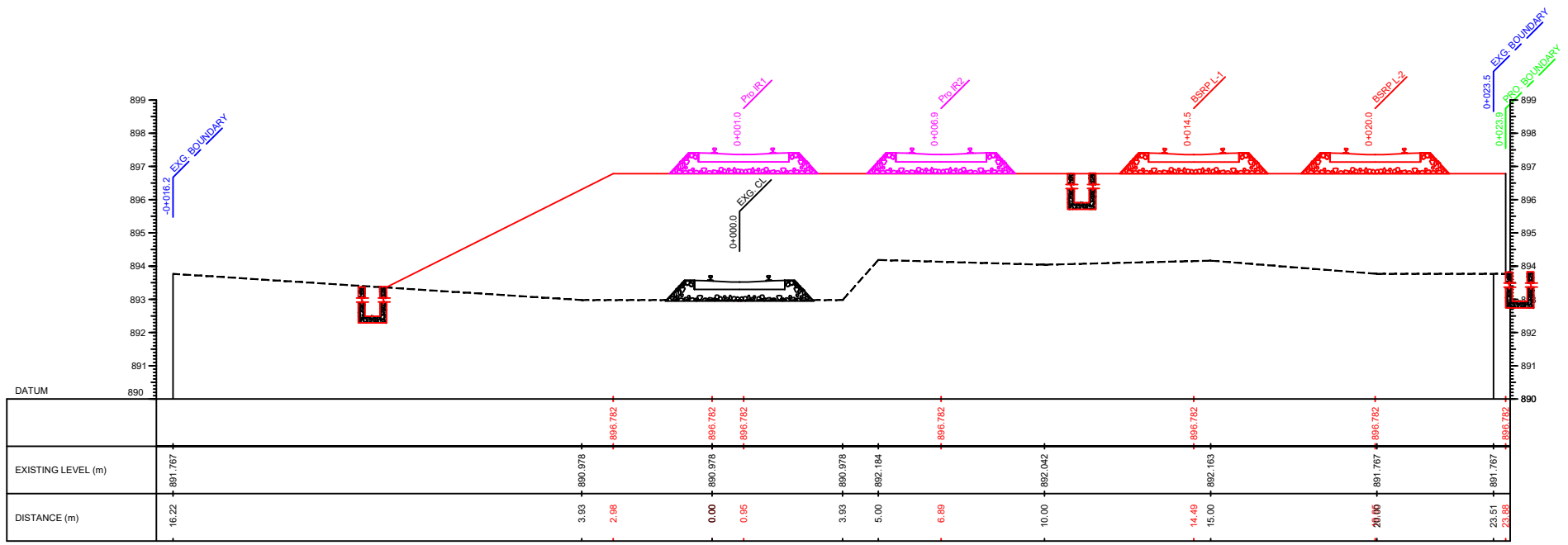
212+100.00



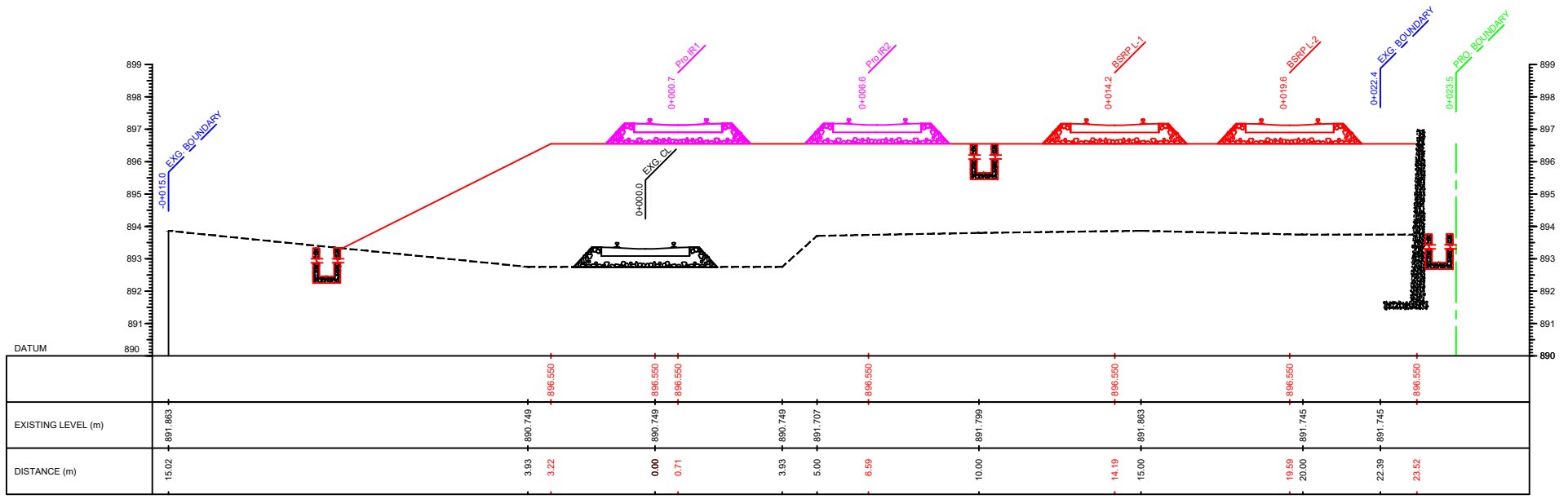
212+125.00



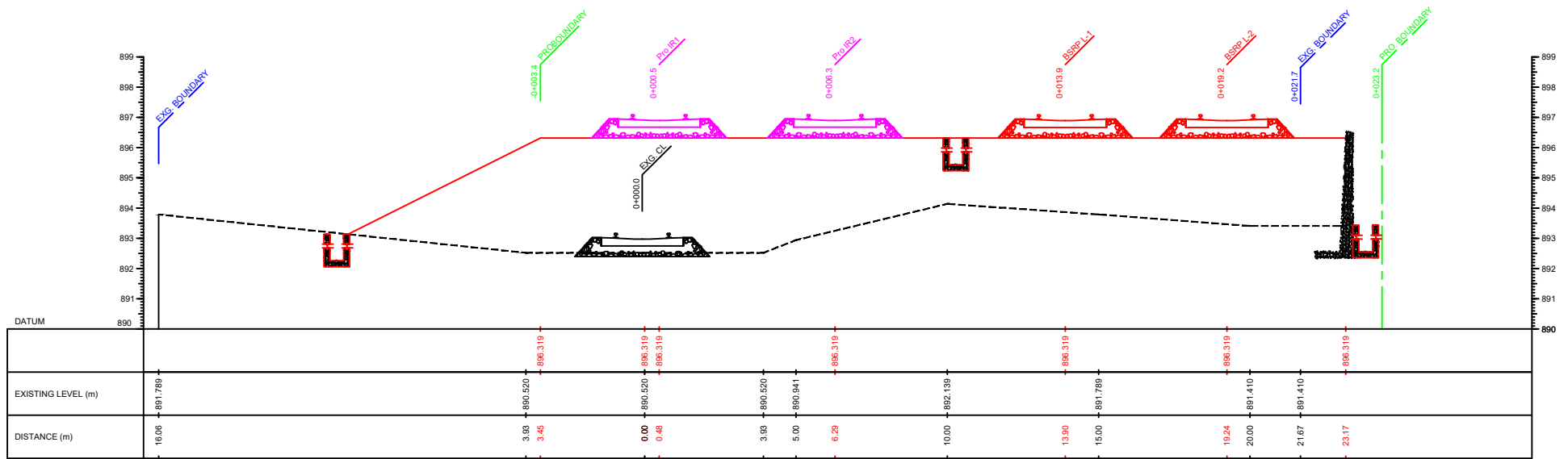
212+150.00



212+175.00

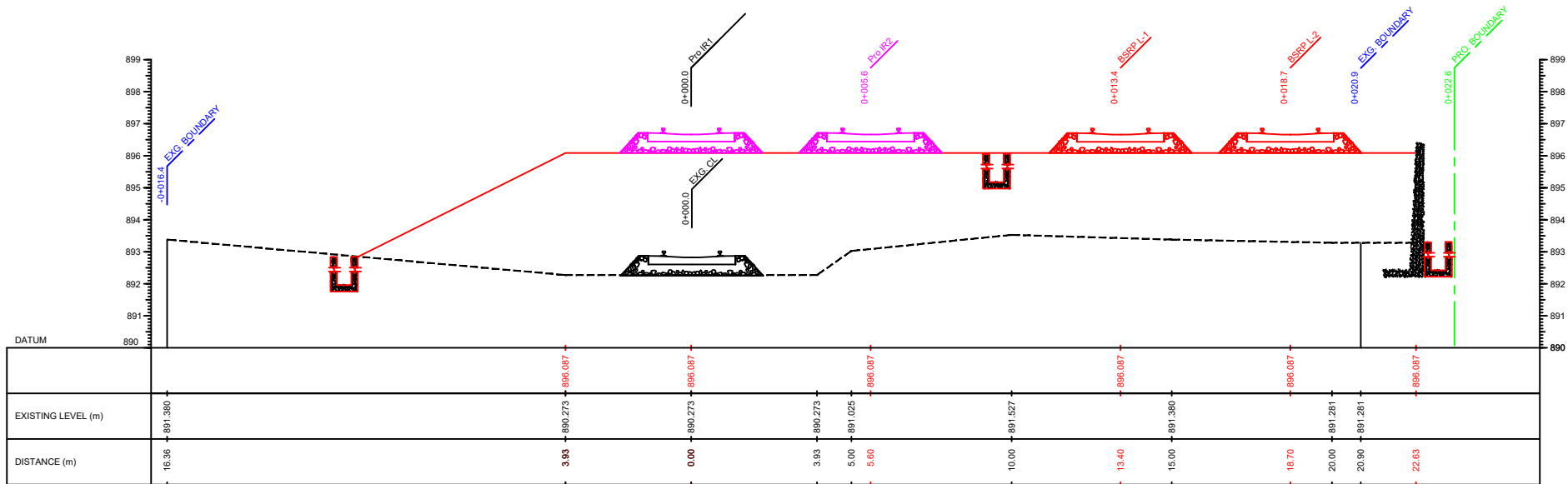


212+200.00

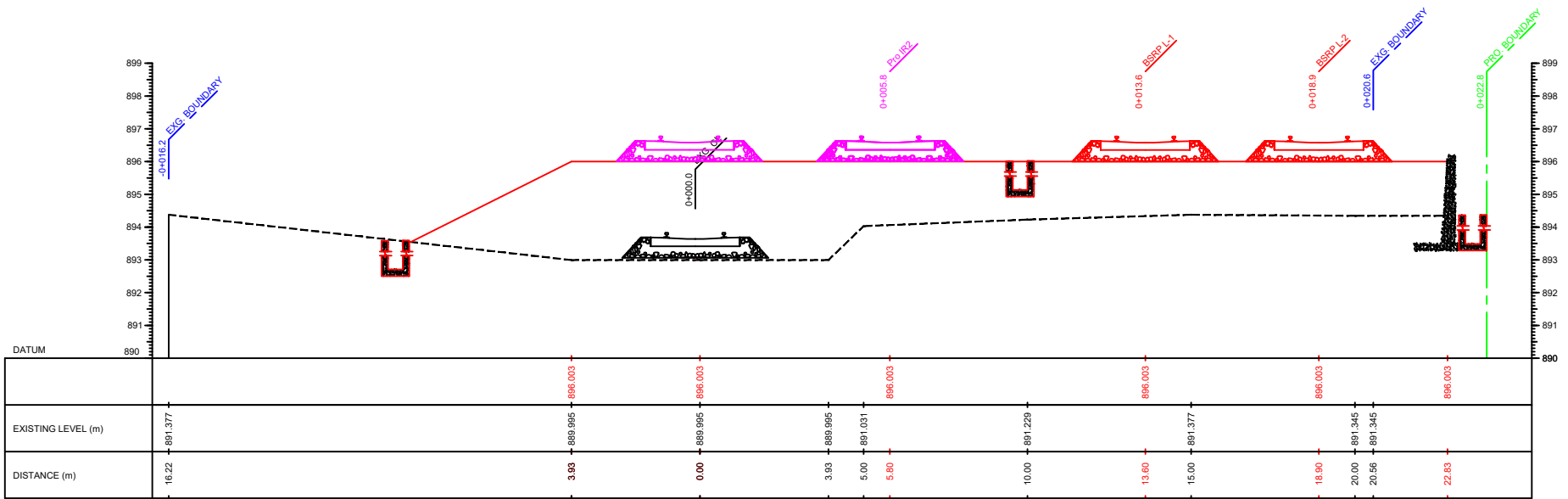


212+225.00

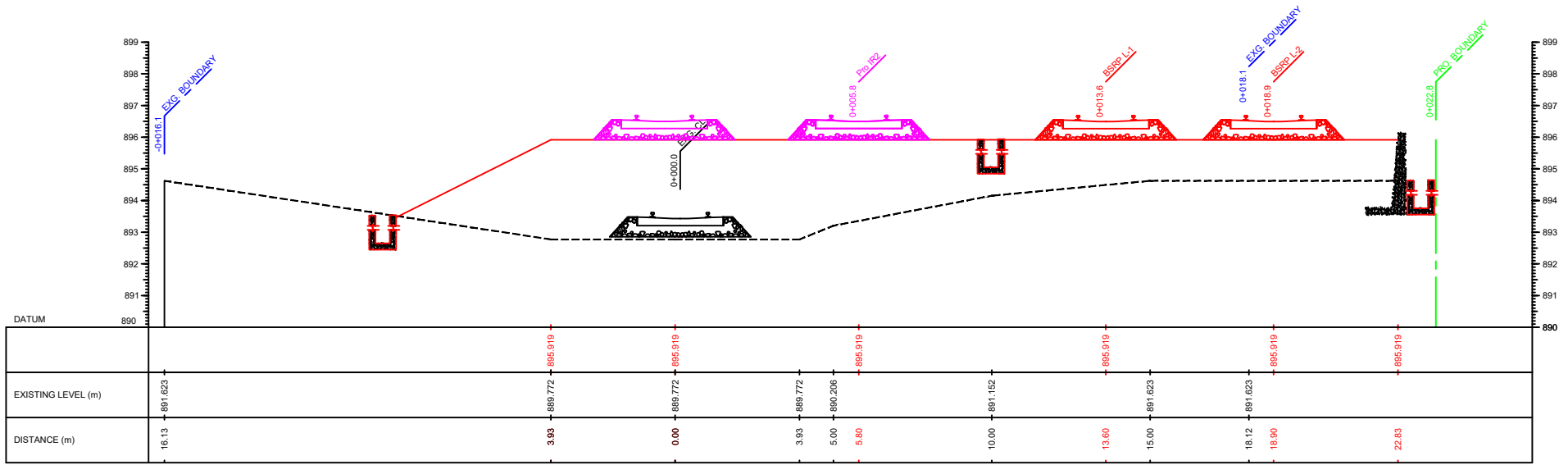




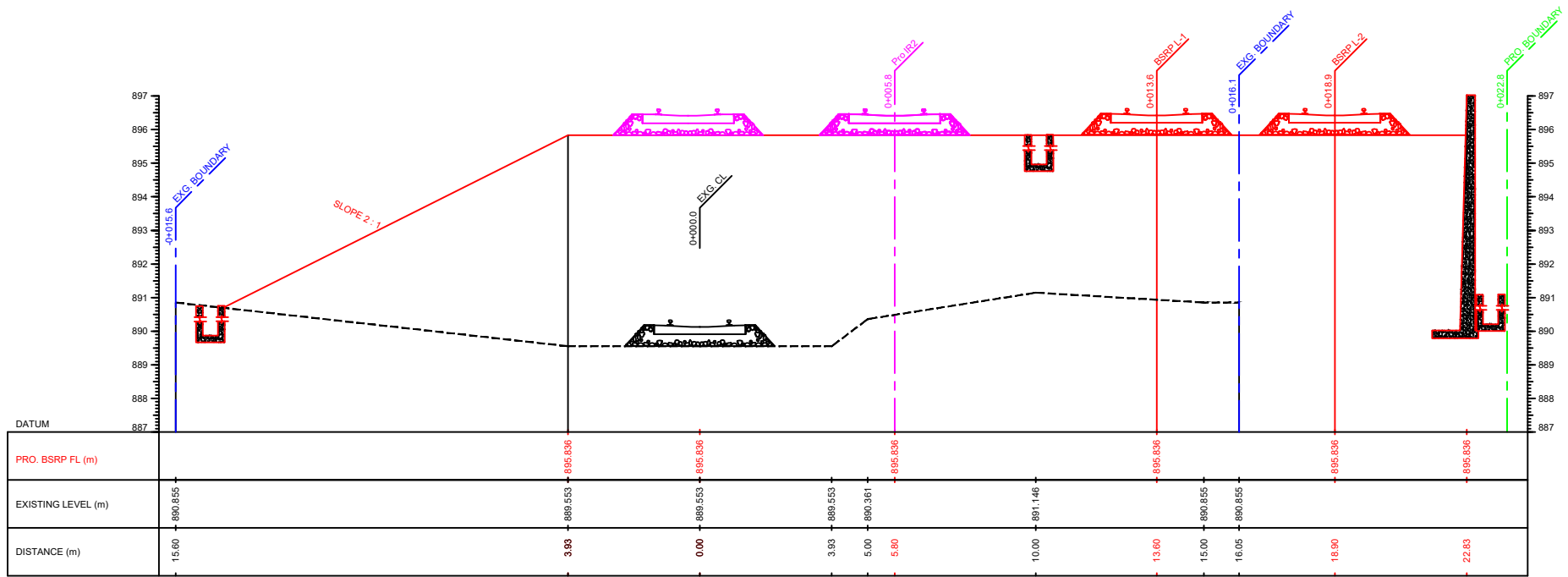
212+250.00



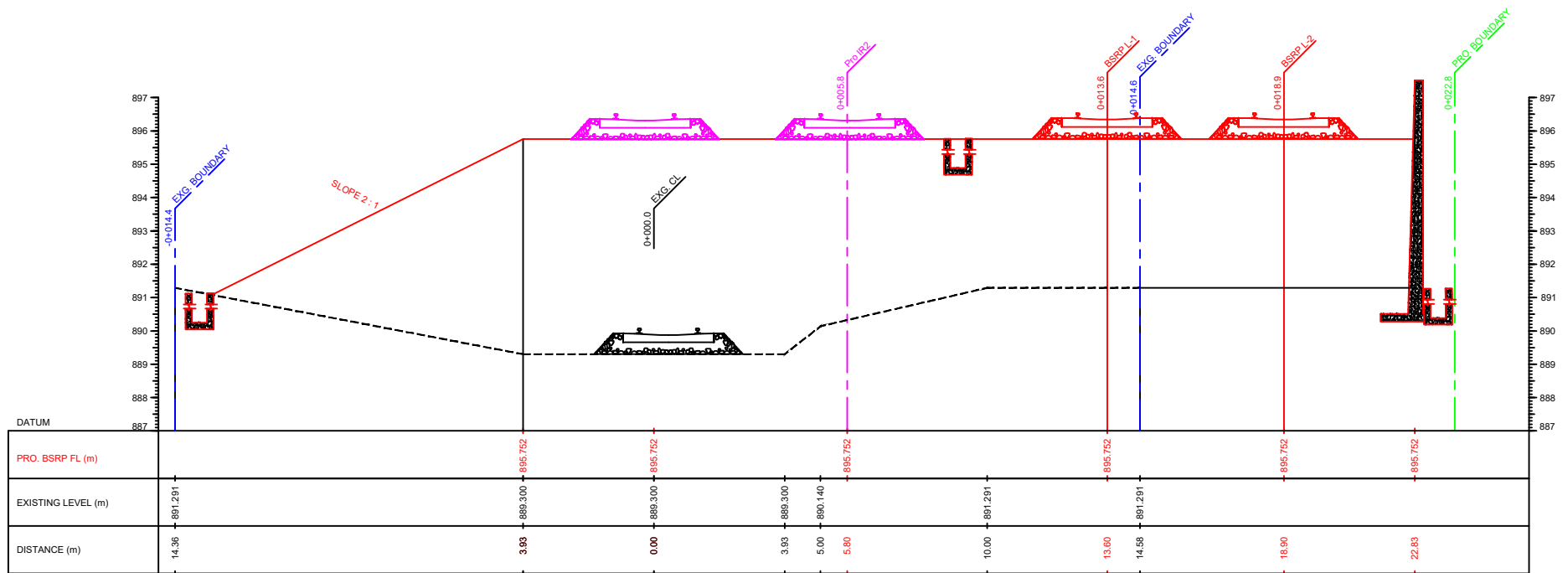
212+275.00



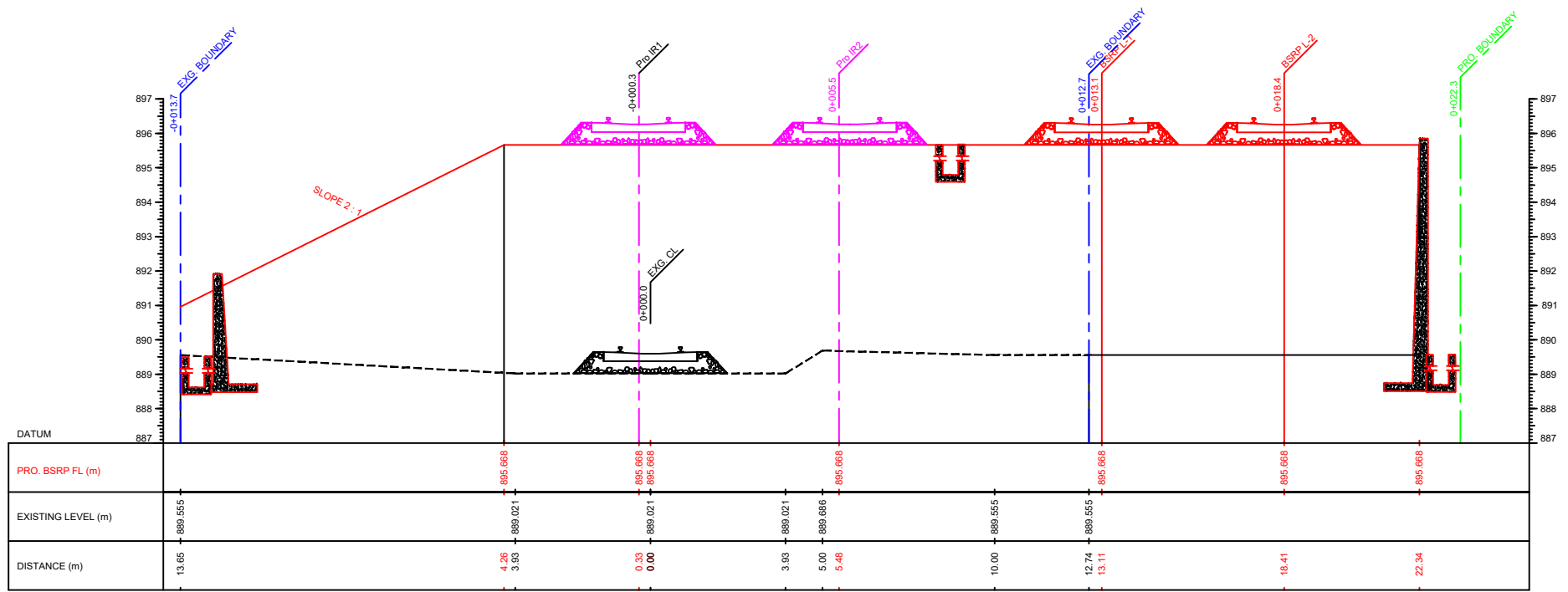
212+300.00



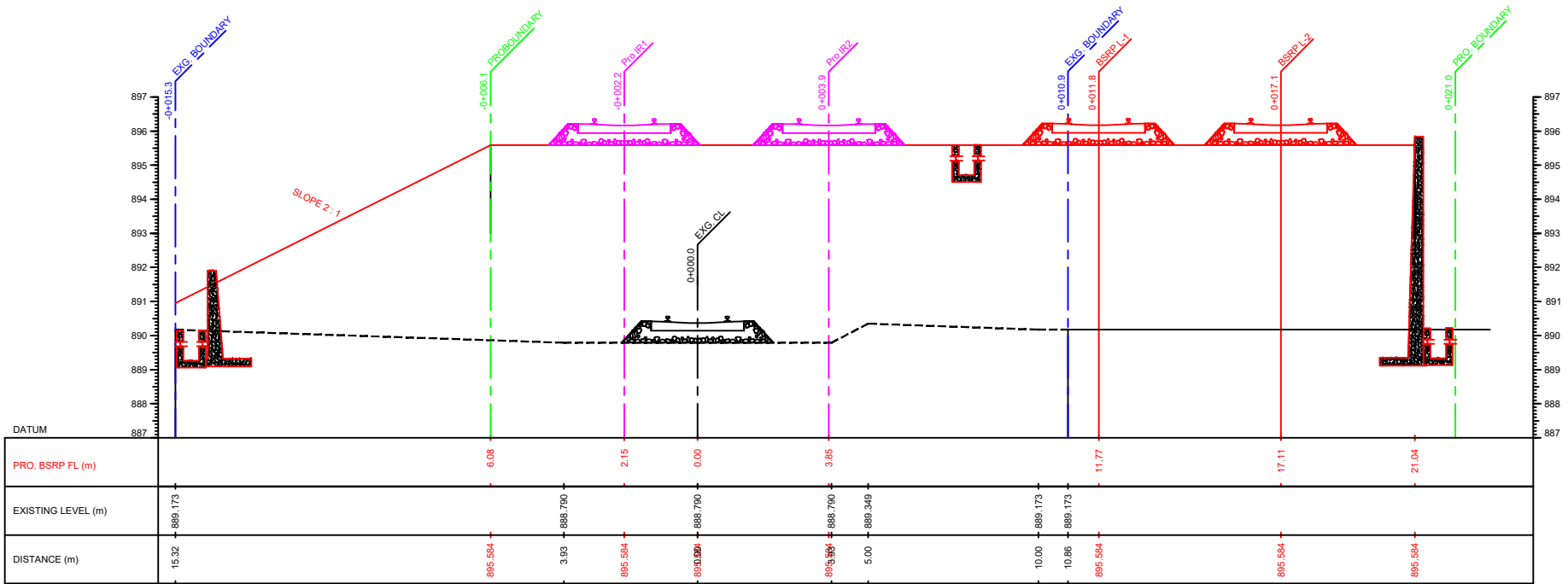
212+325.00



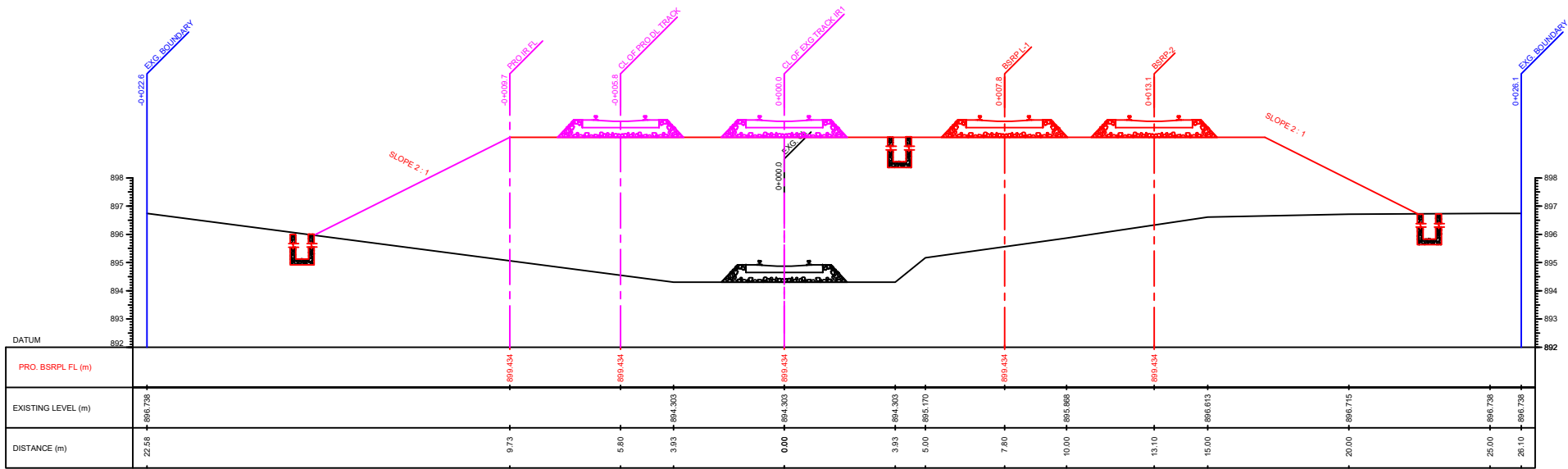
212+350.00



212+375.00

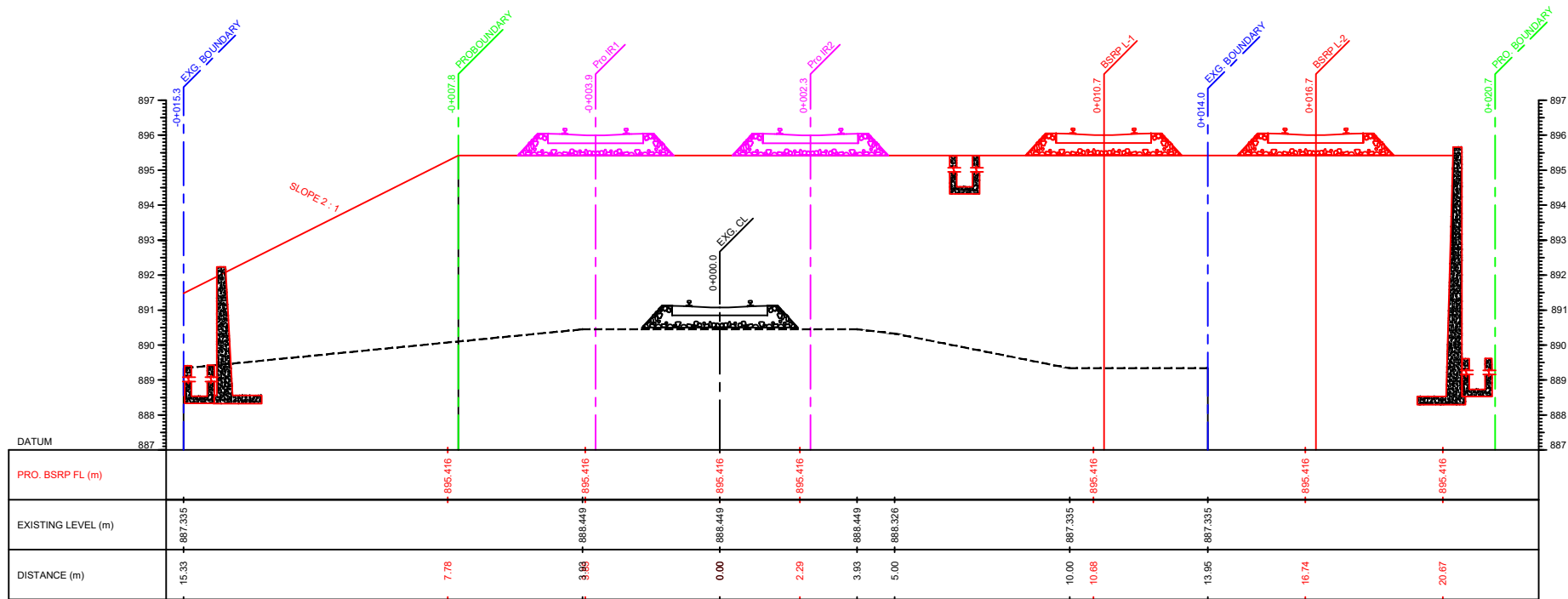


212+400.00

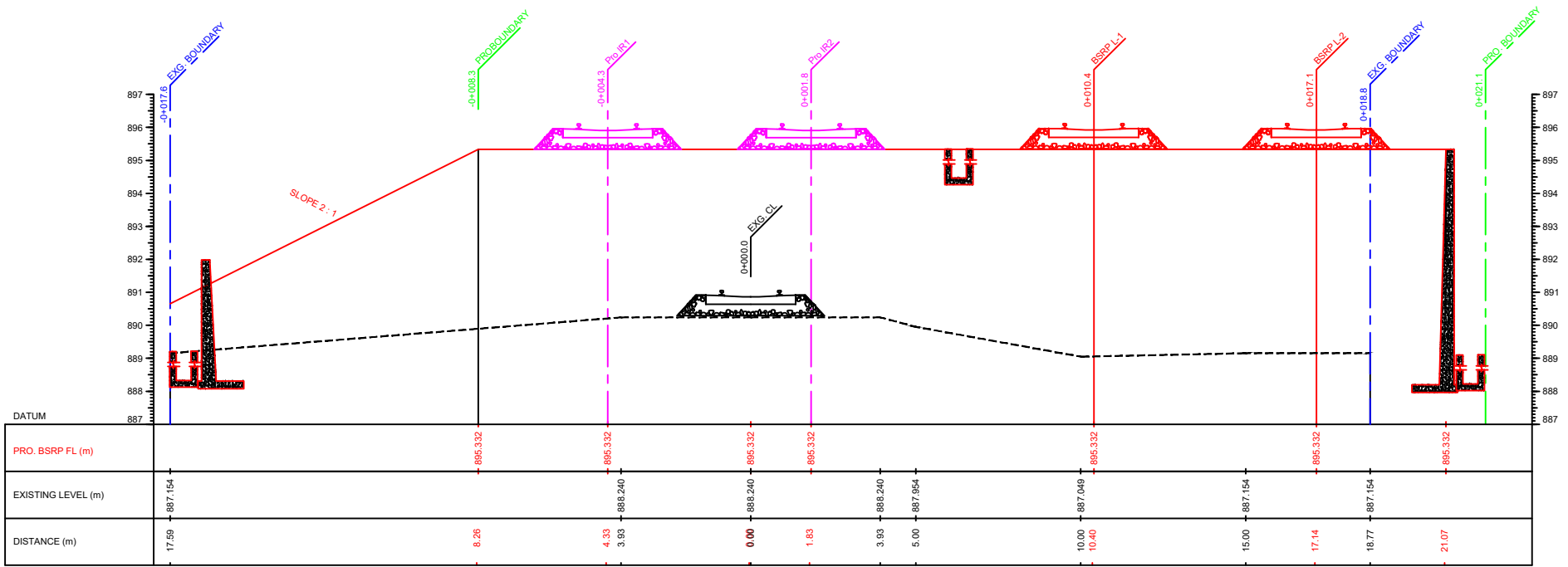


213+425.00





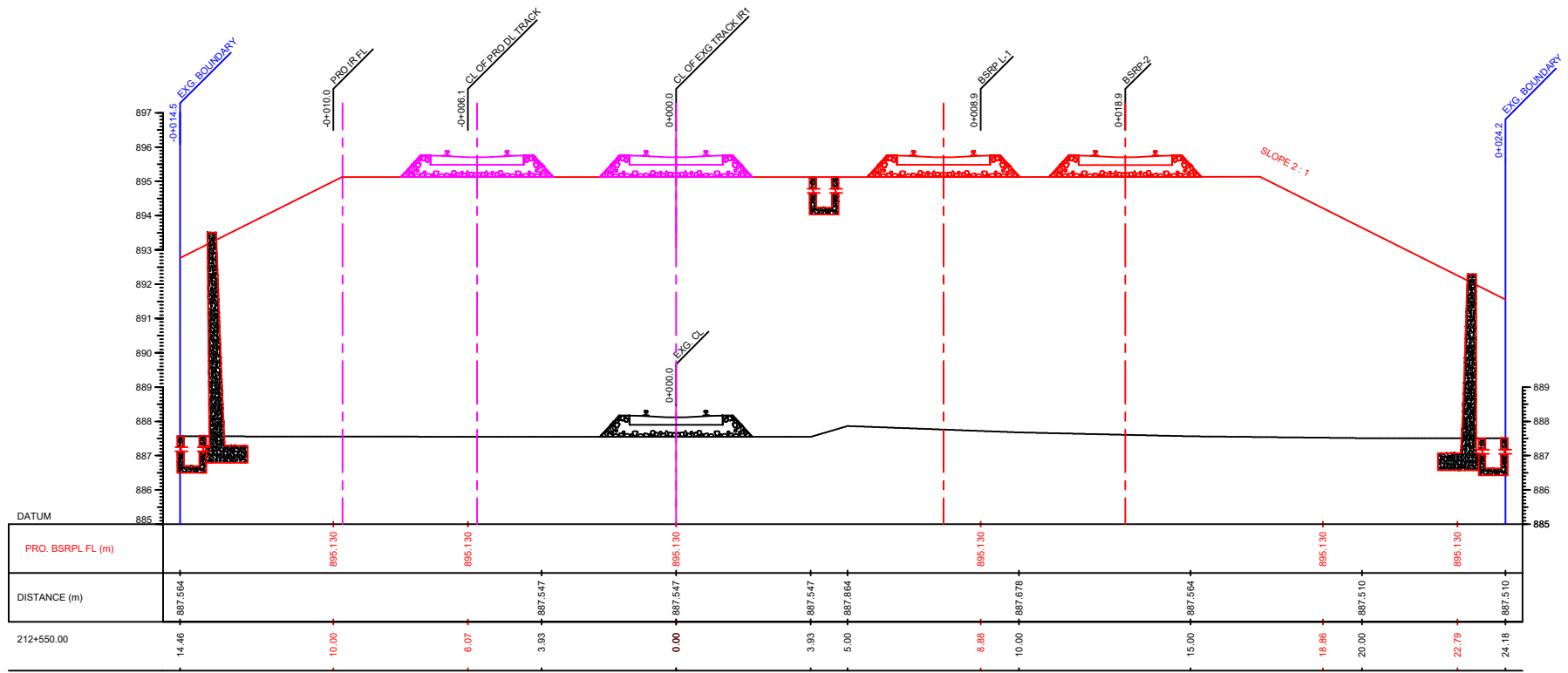
212+450.00

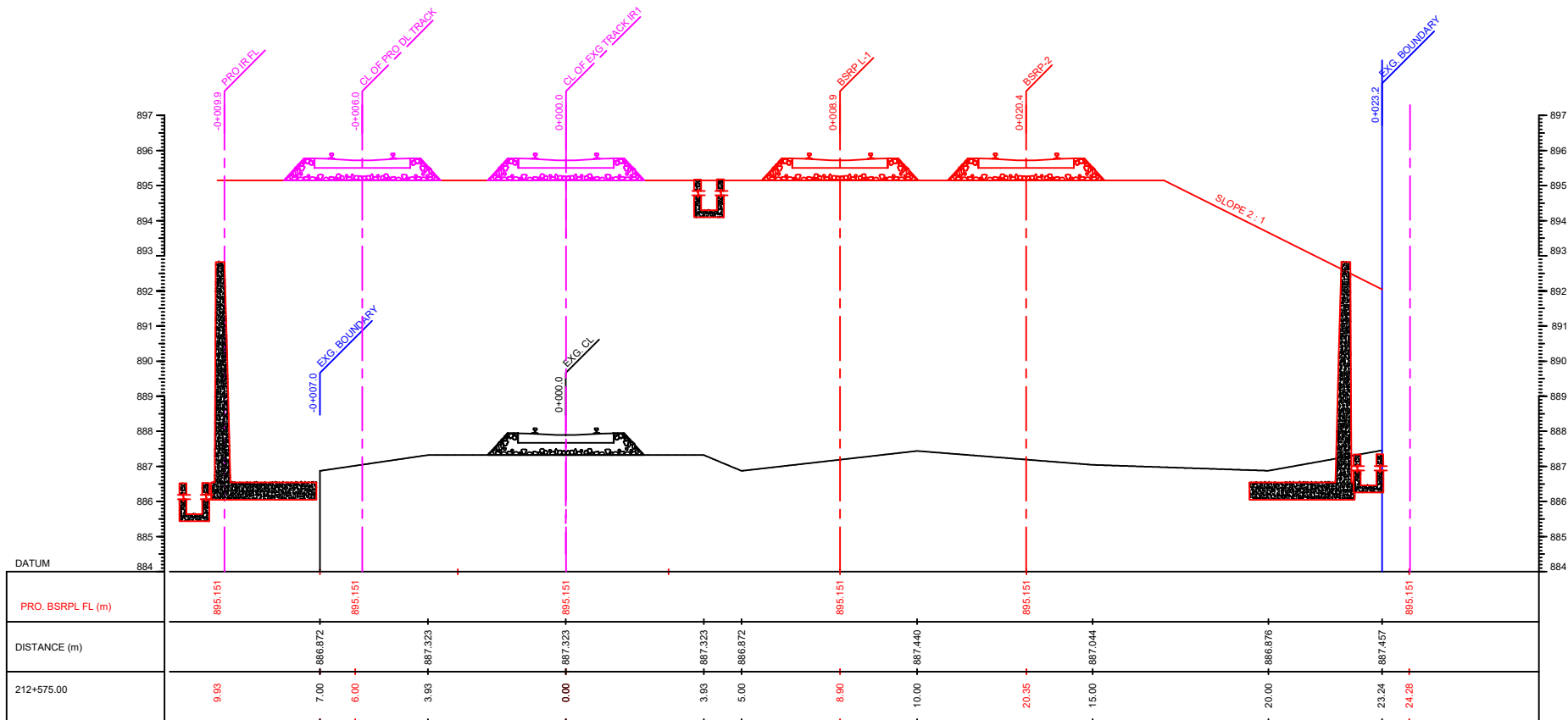


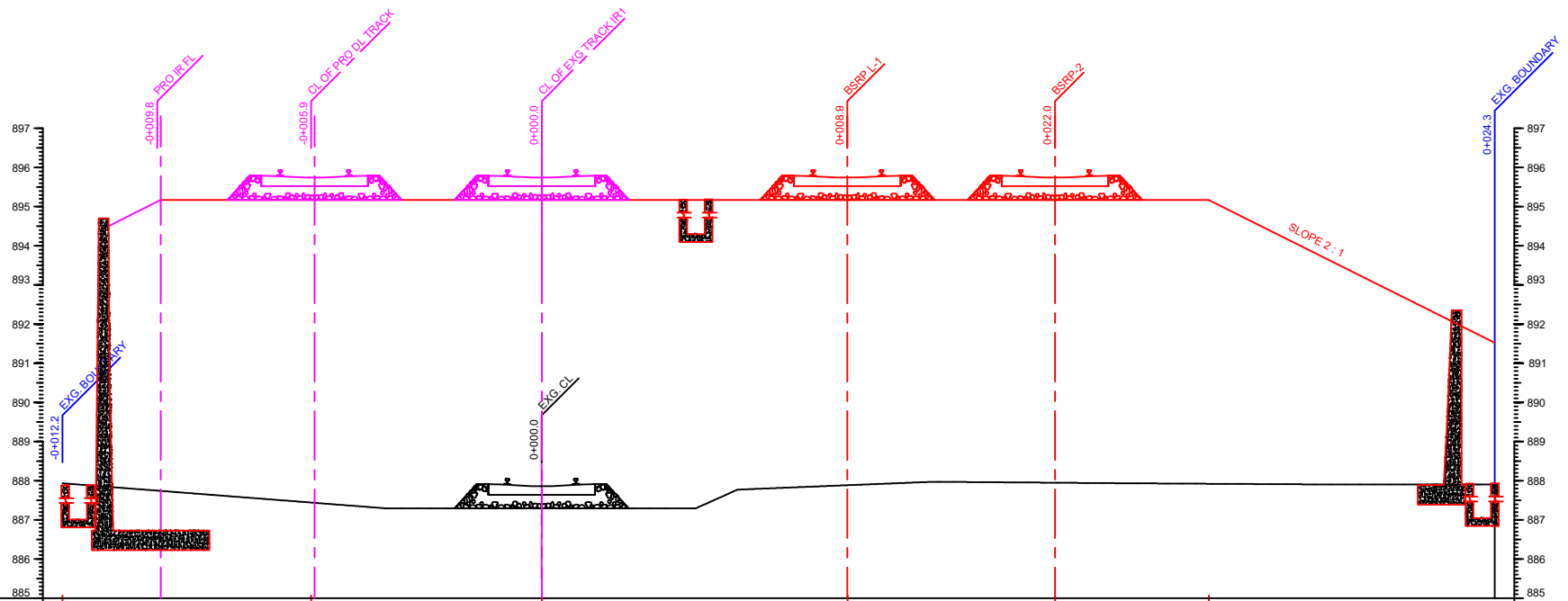
212+475.00





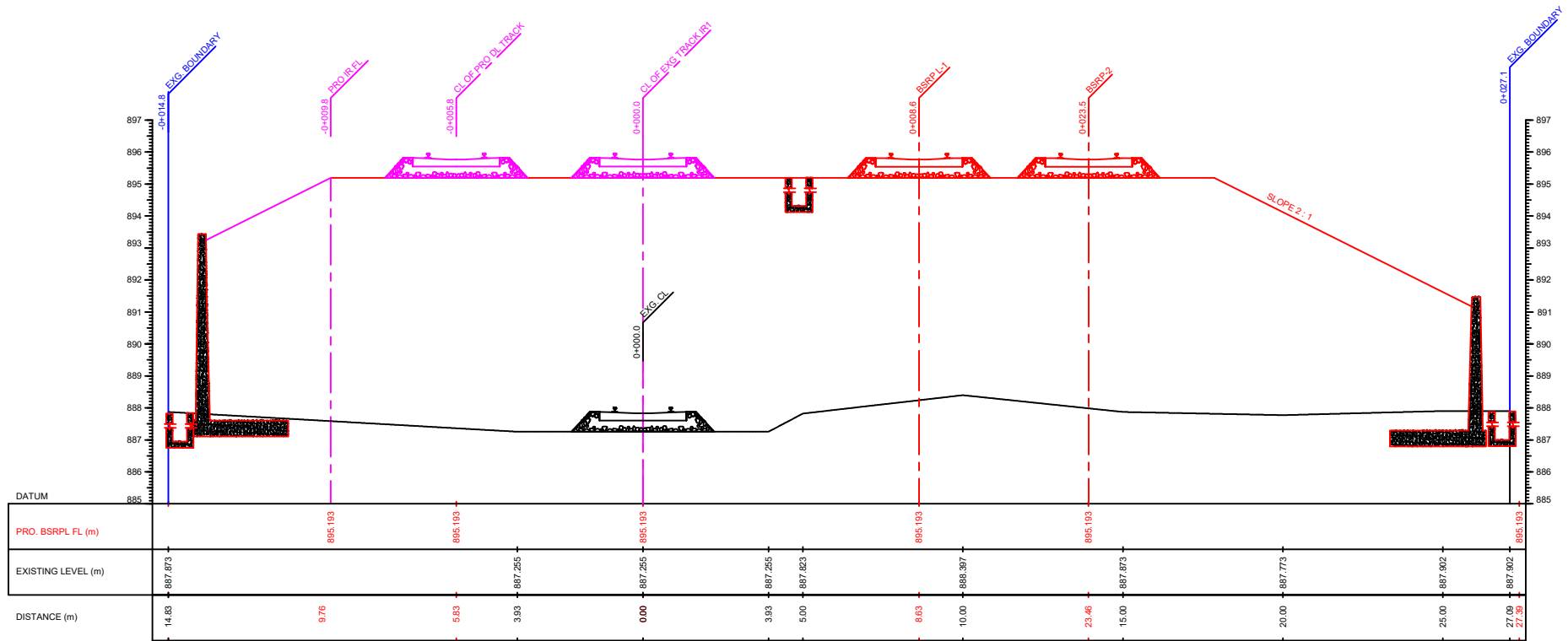






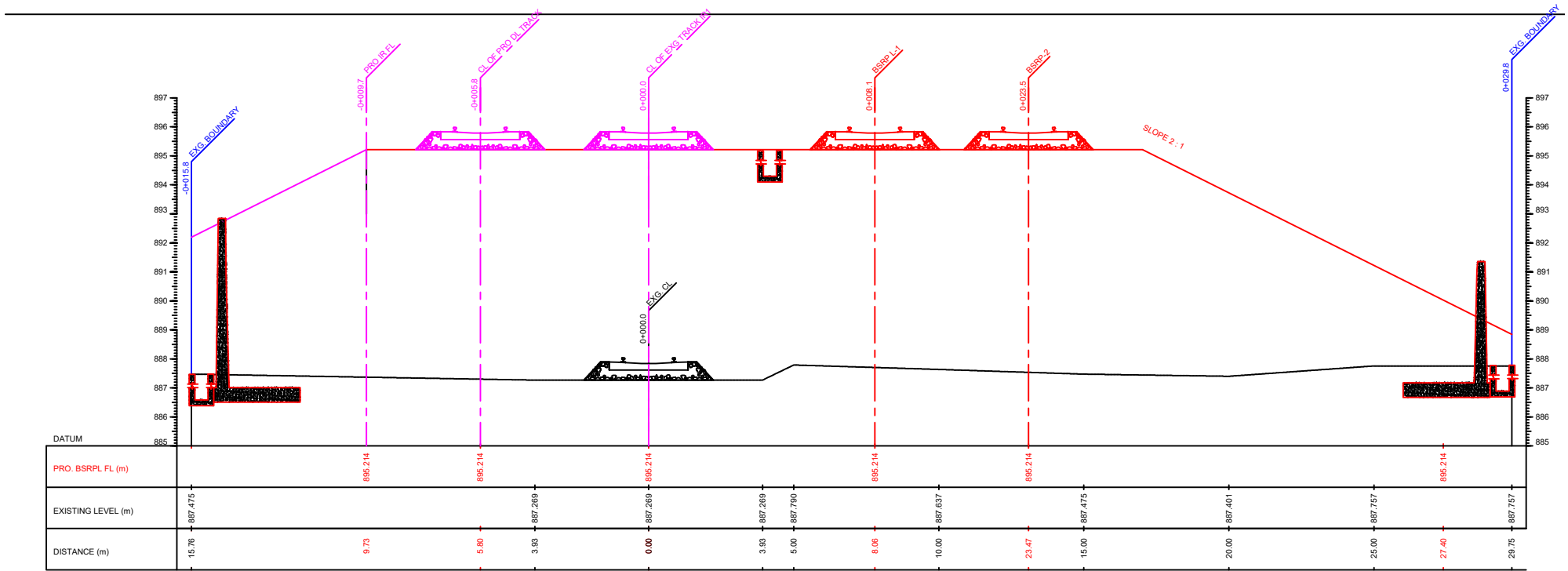
DATUM	
PRO. BSRPL FL (m)	895.172
EXISTING LEVEL (m)	887.934
DISTANCE (m)	12.23
	9.82
	5.89
	3.93
	0.00
	3.93
	5.00
	8.88
	10.00
	22.00
	15.00
	25.93
	20.00
	24.33

212+600.00

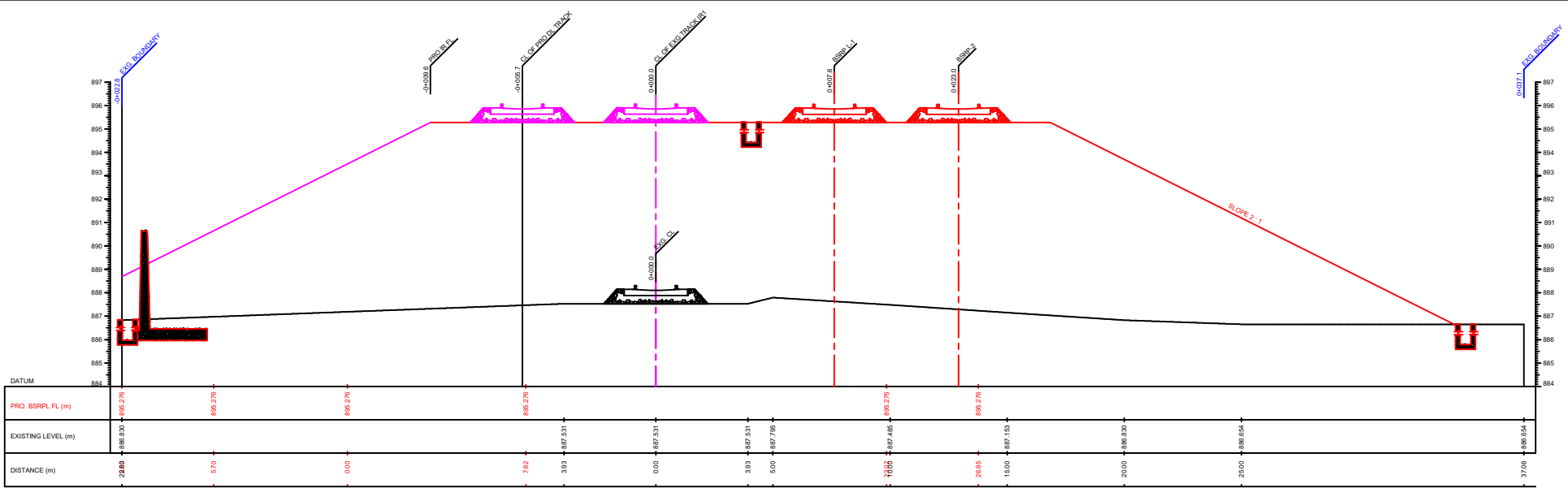


212+625.00

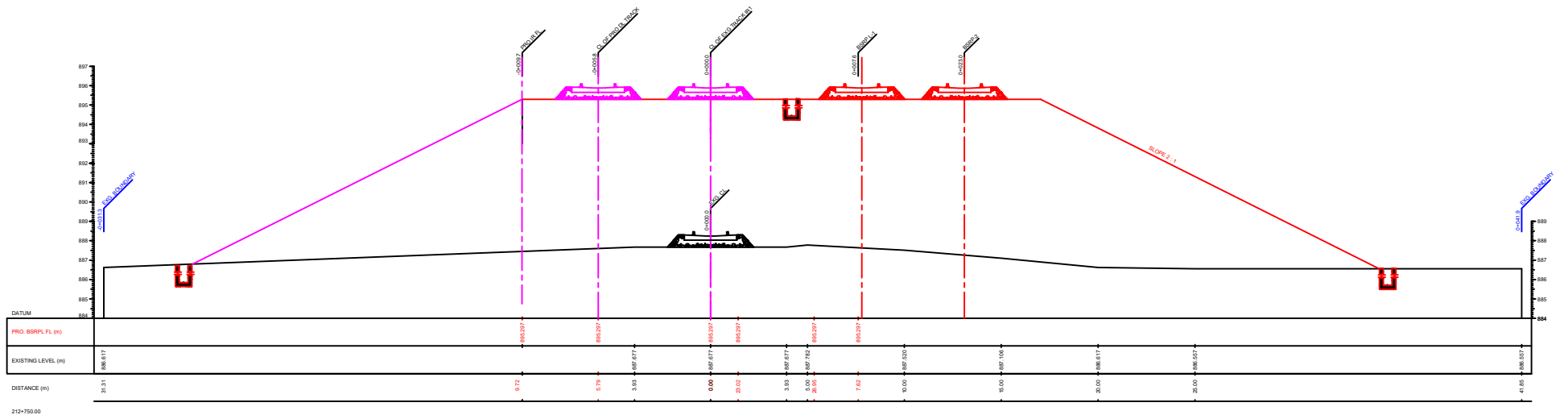




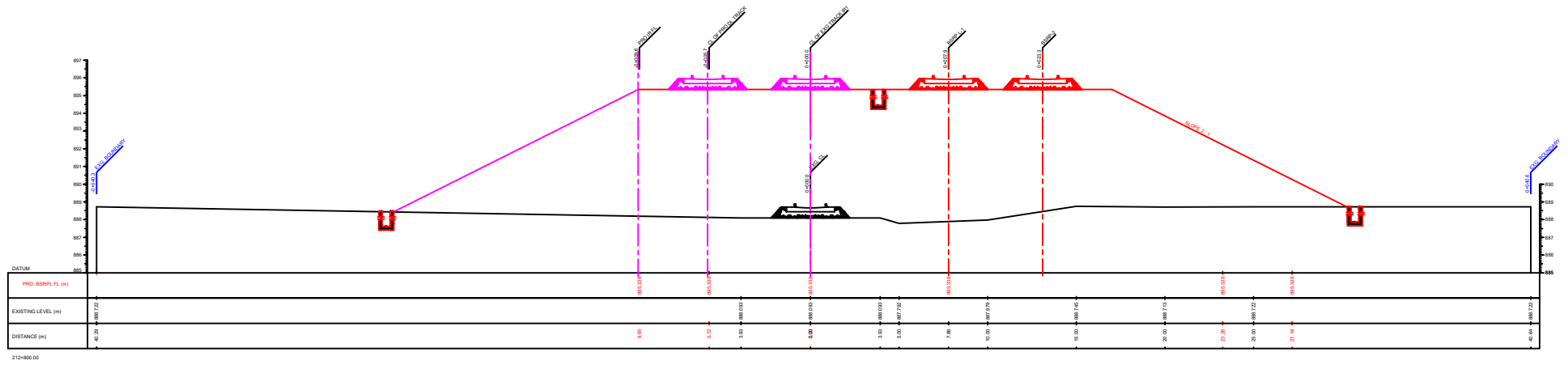
212+650.00

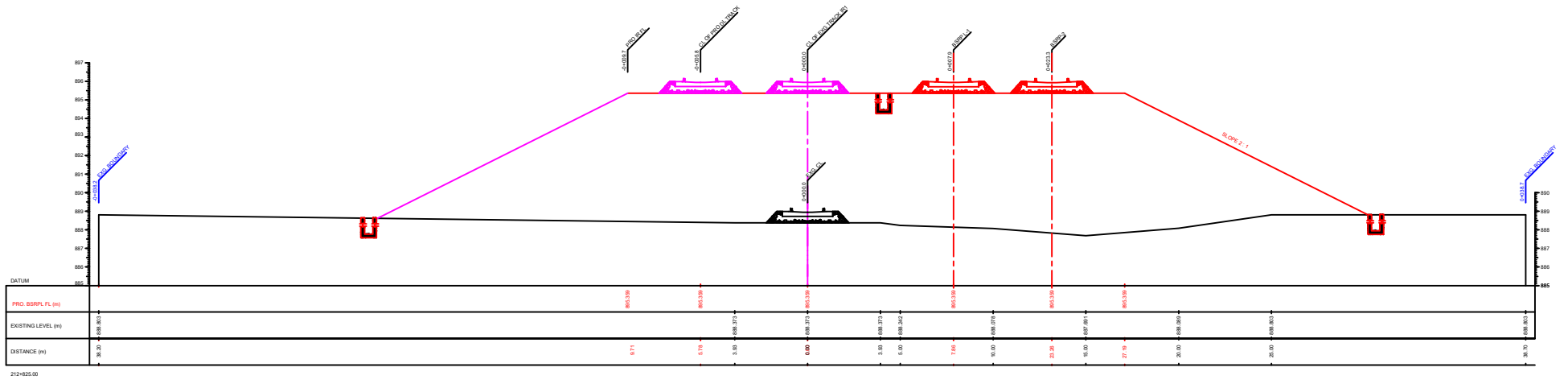


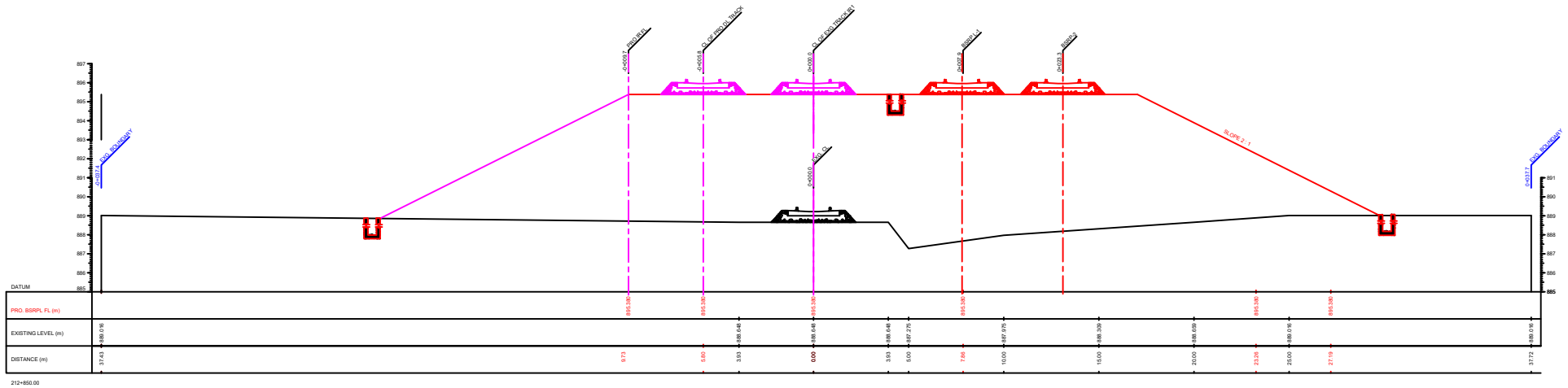
212-725.00

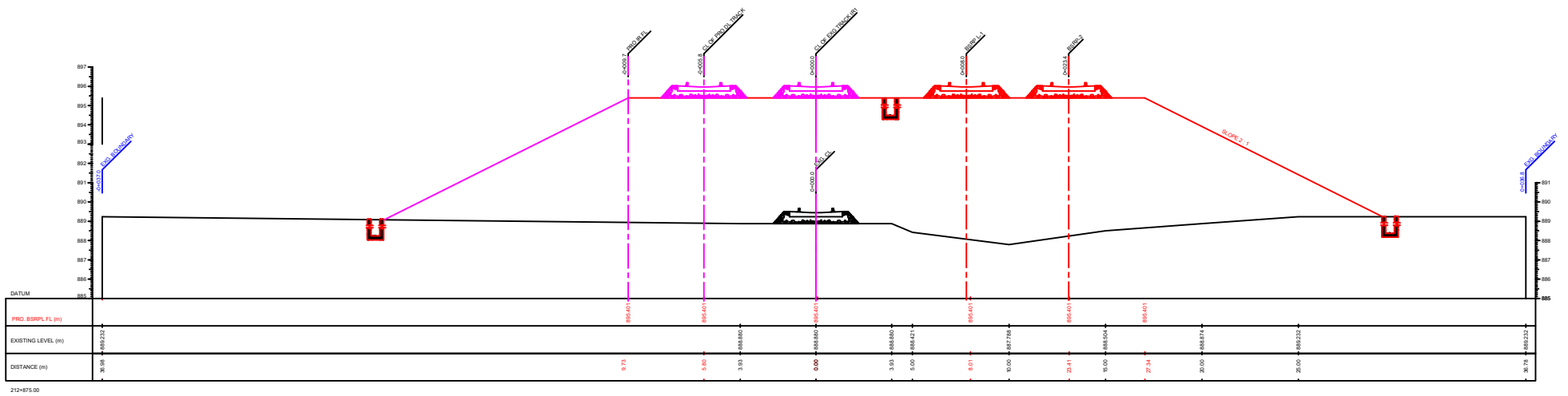




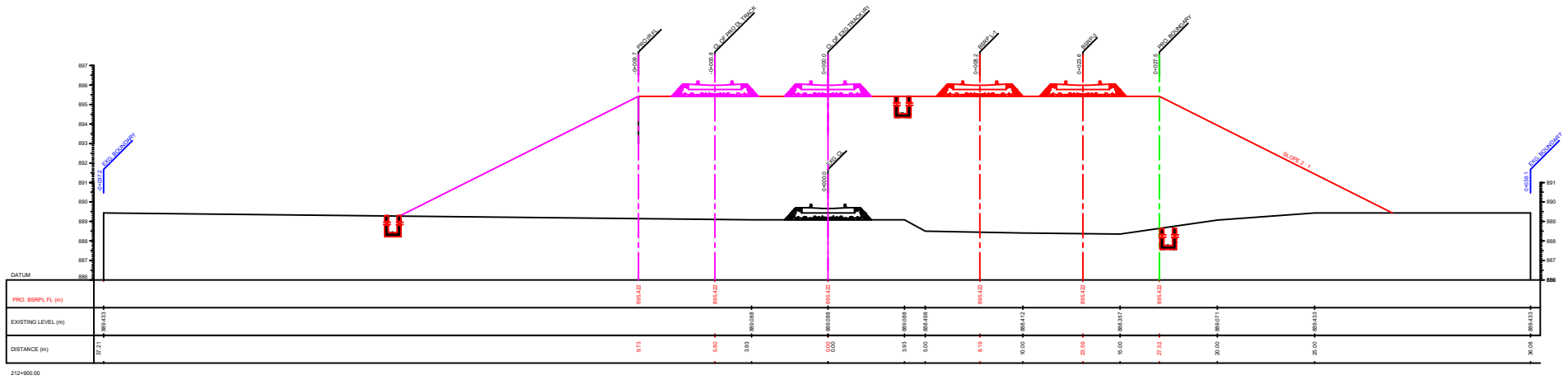


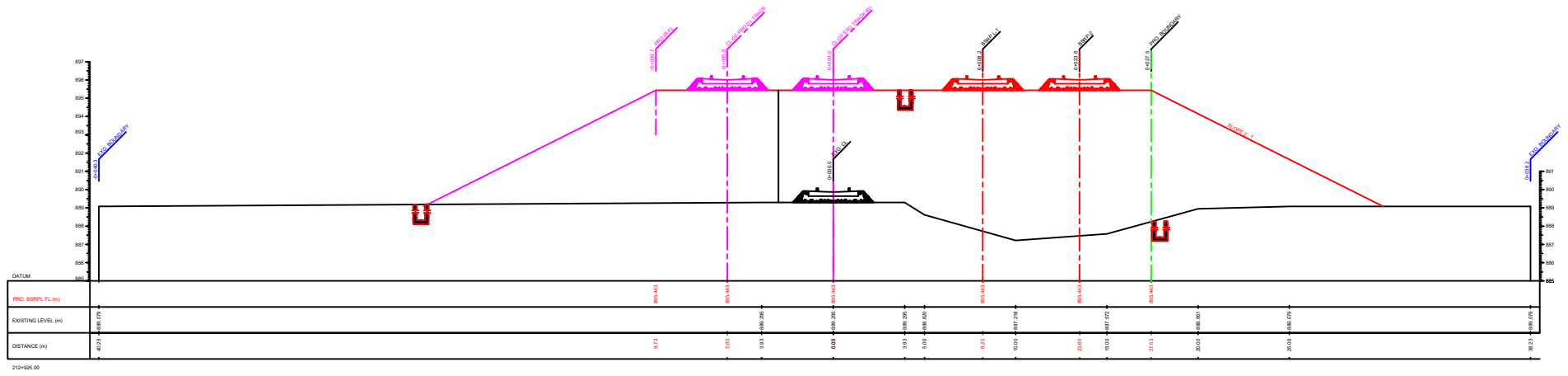






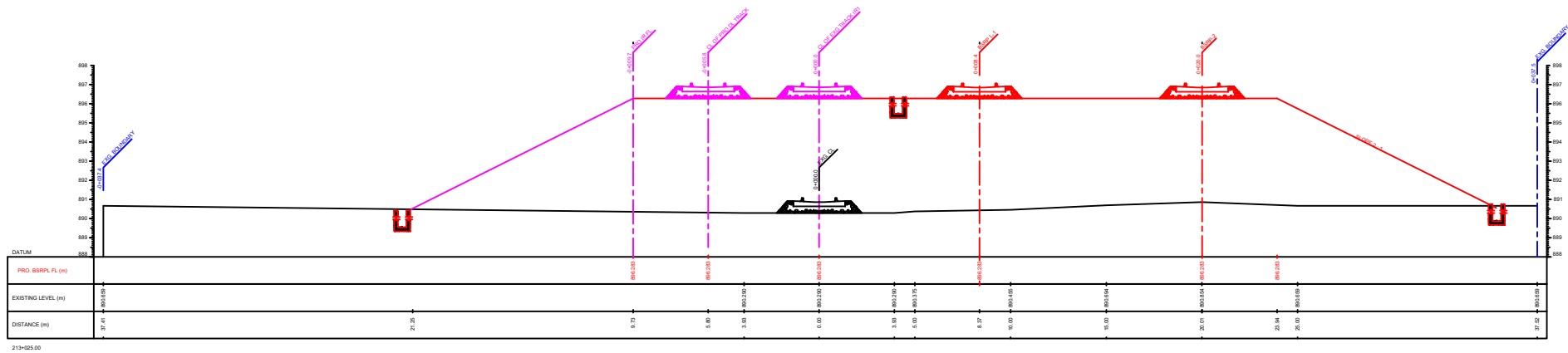




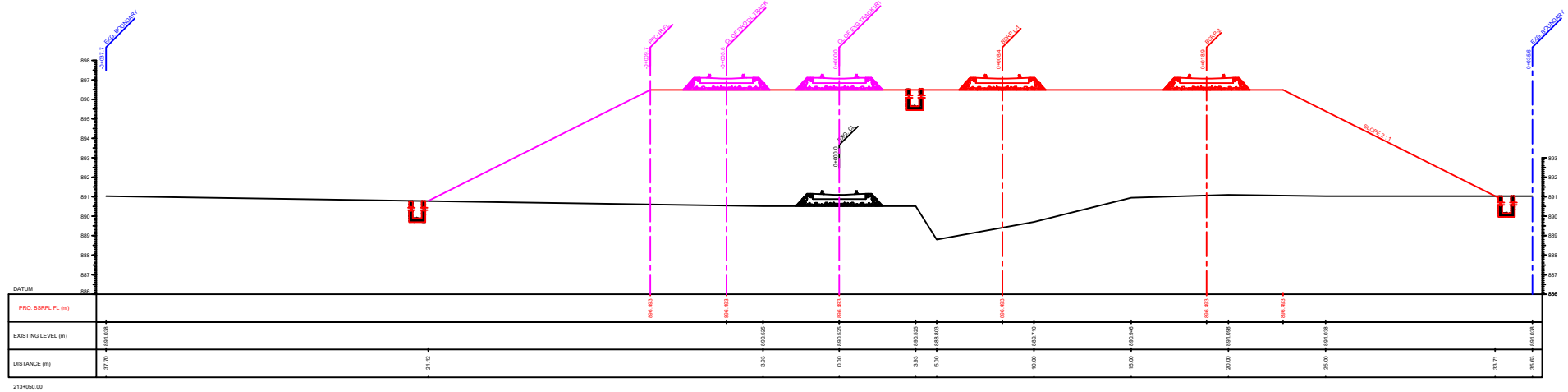


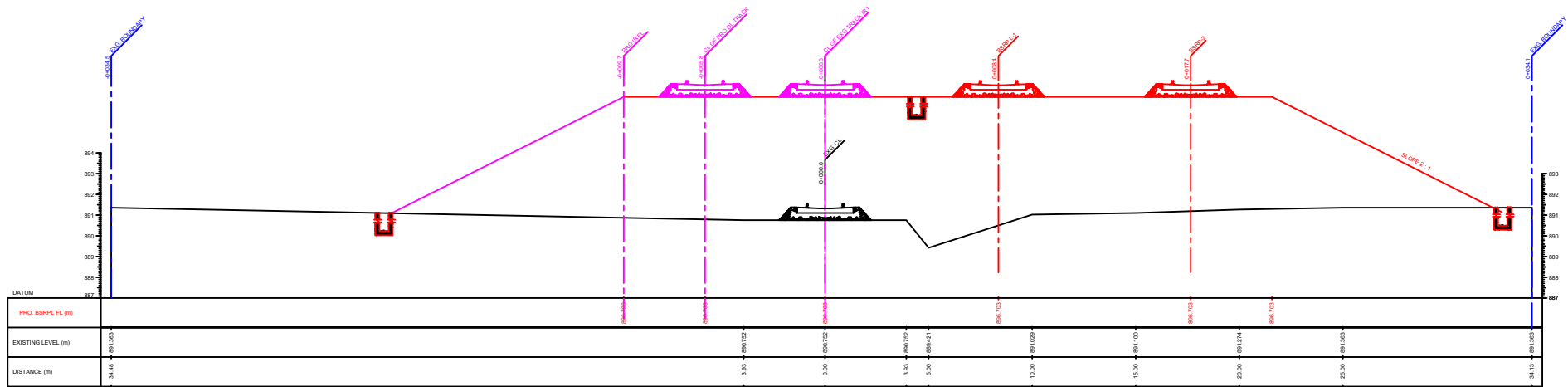




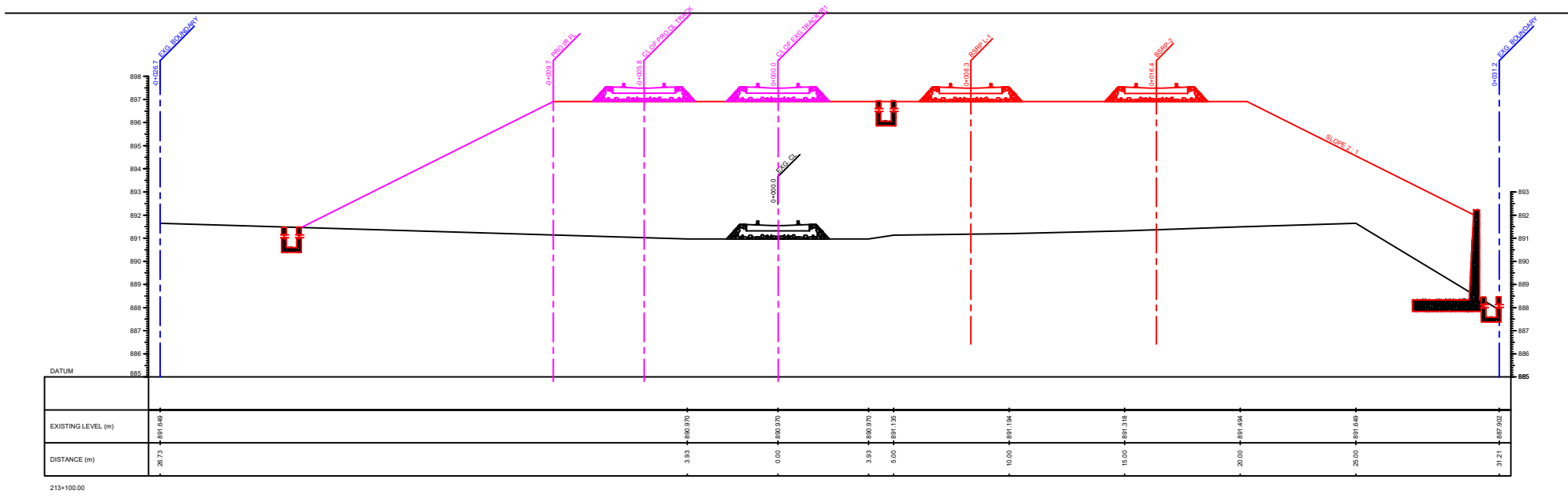


213-025.00

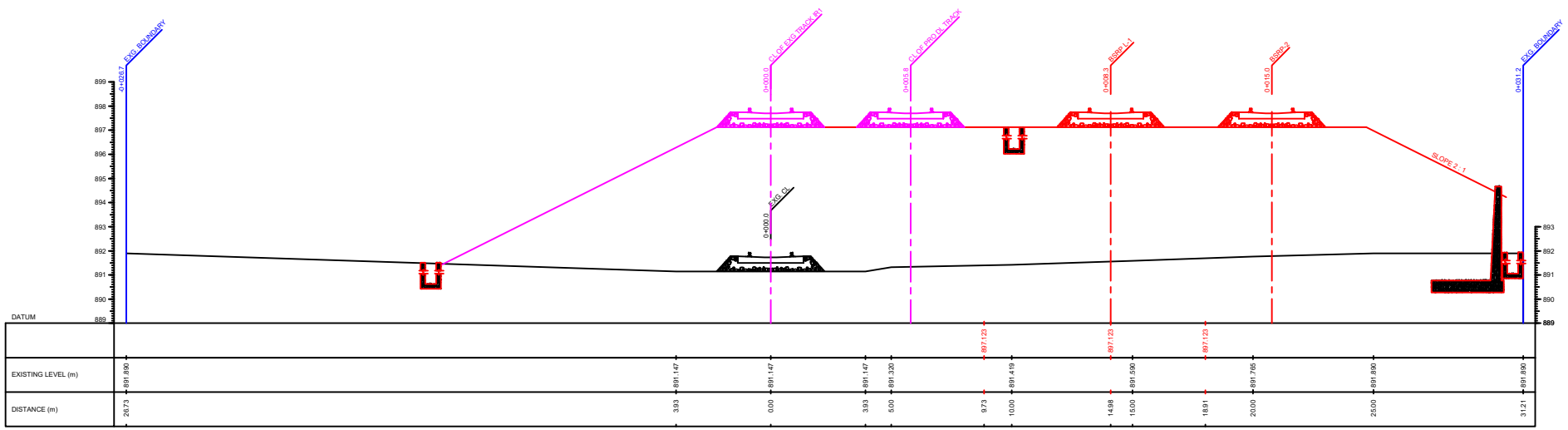




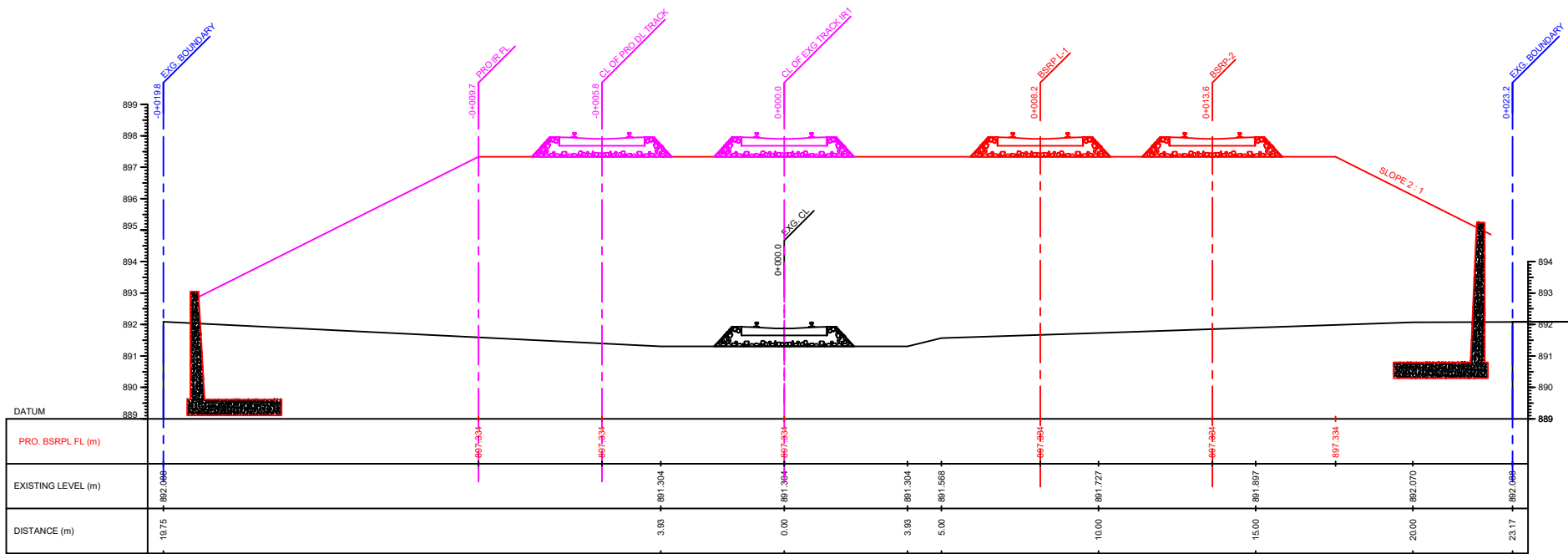
213-075.00



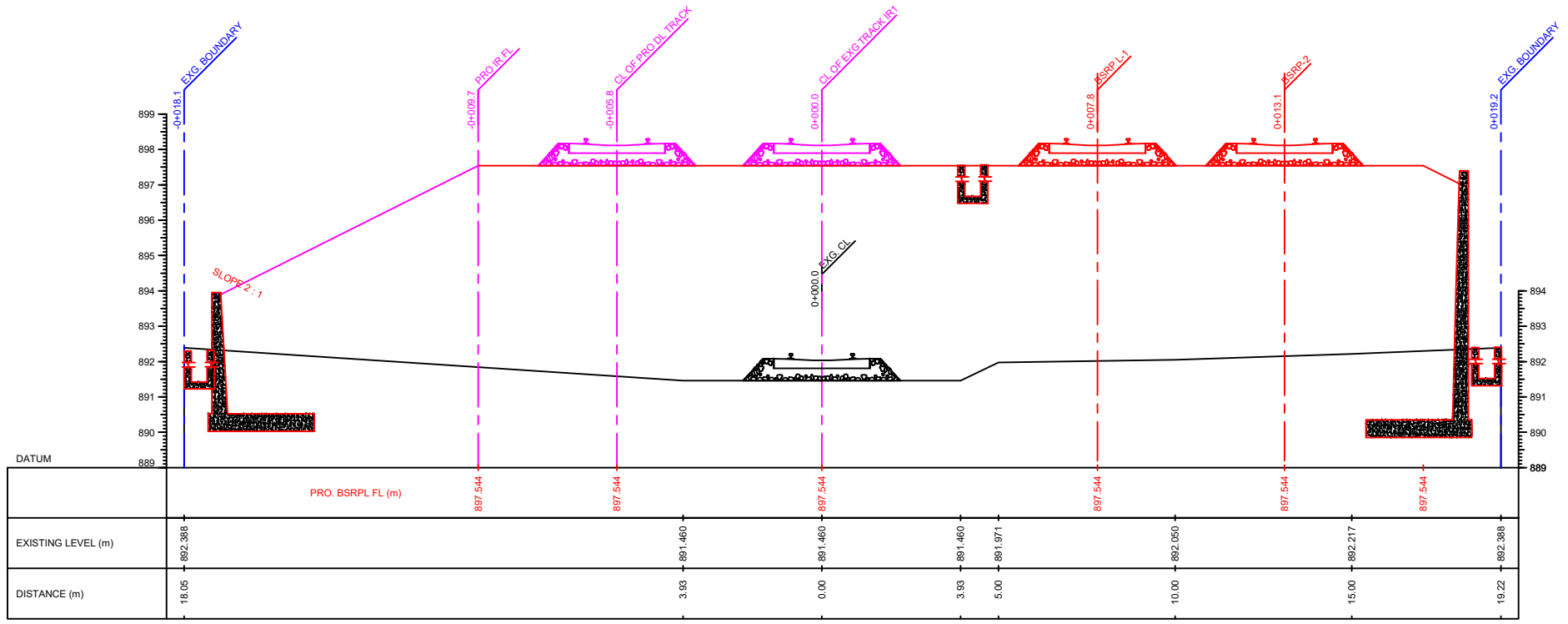




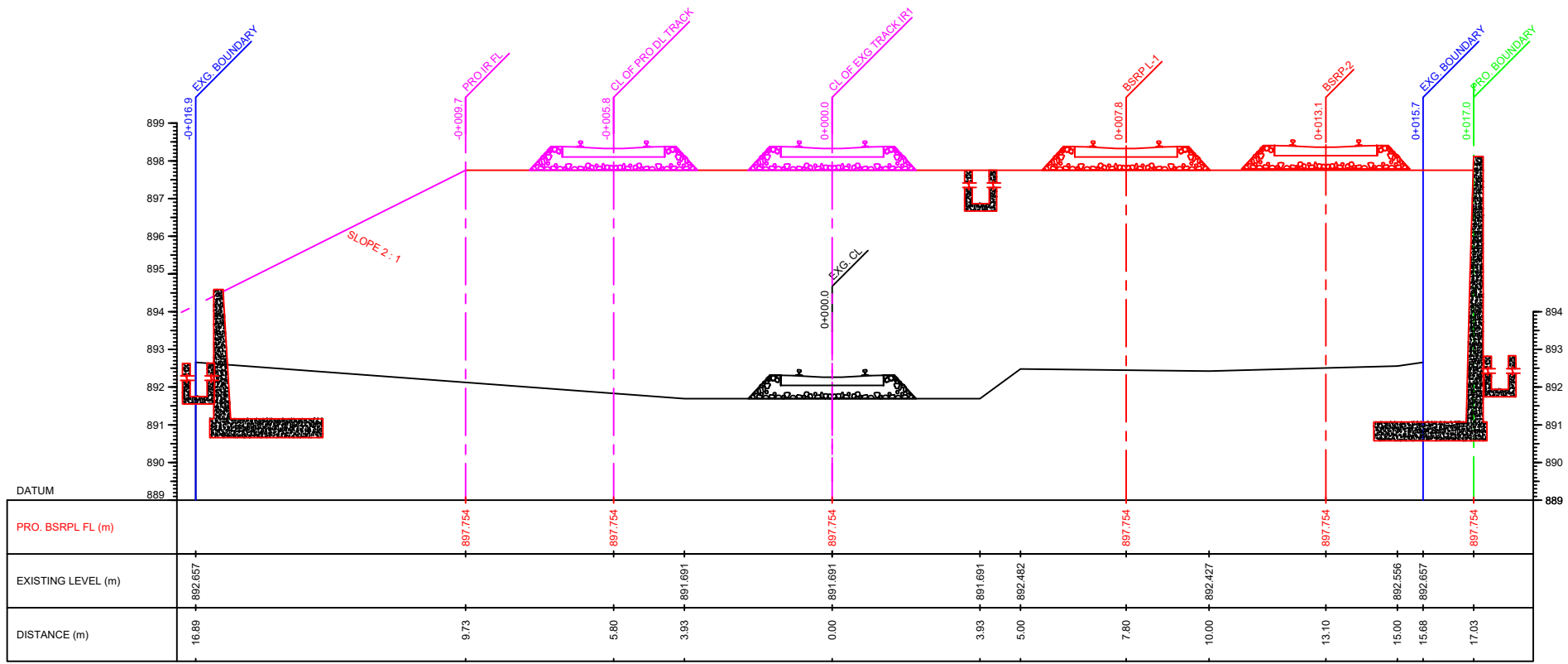
213+125.00



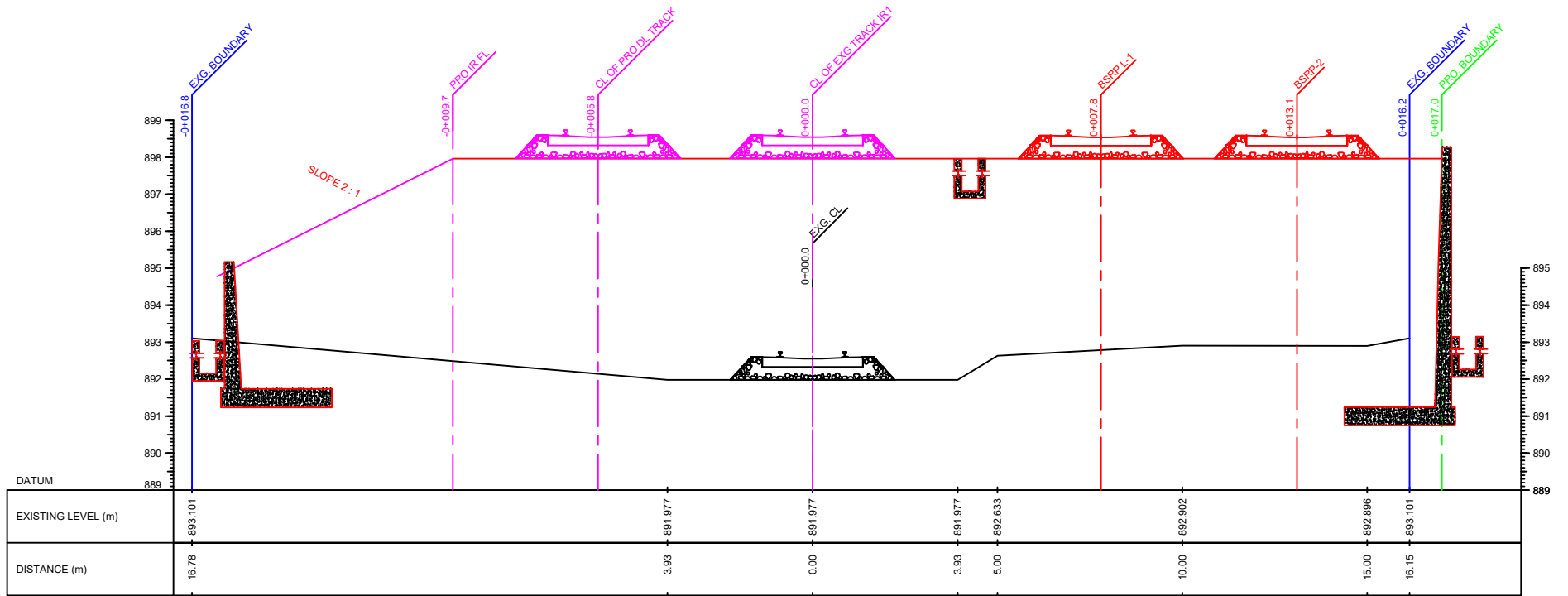
213+150.00



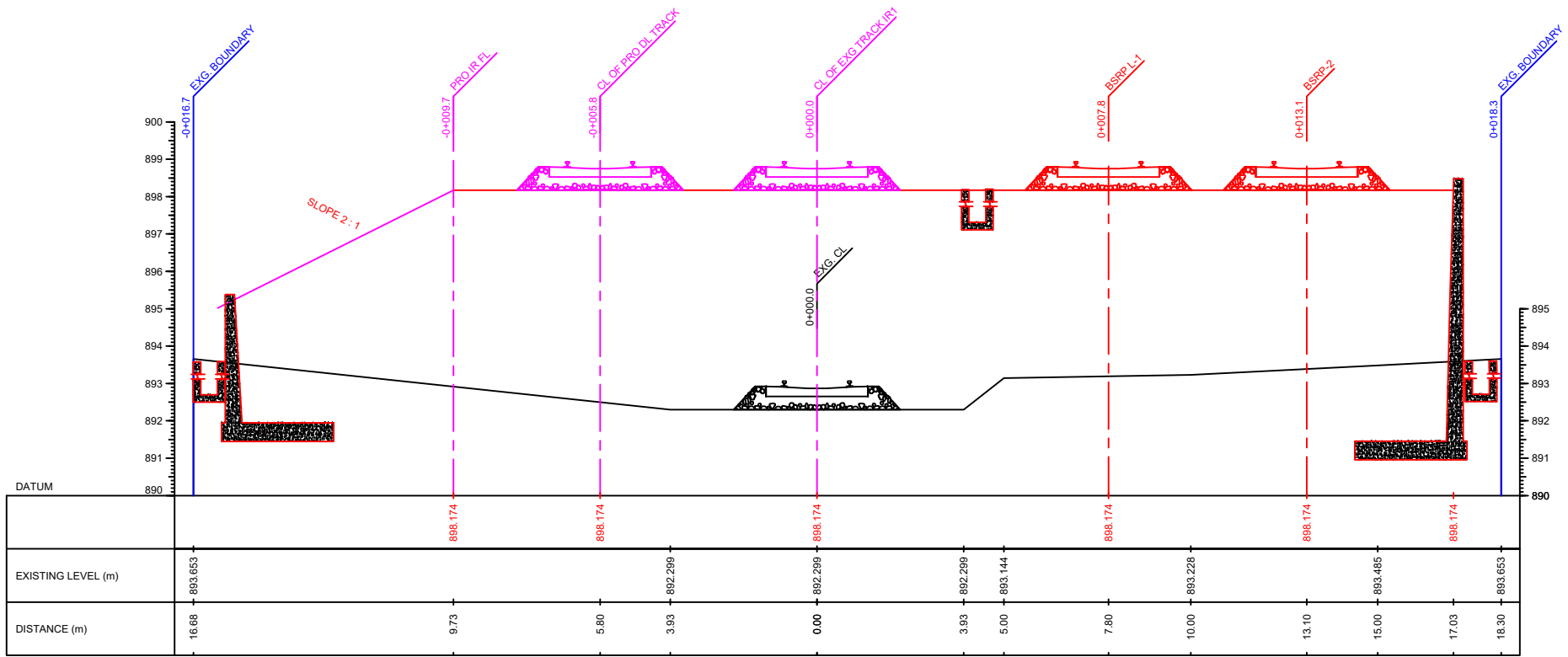
213+175.00



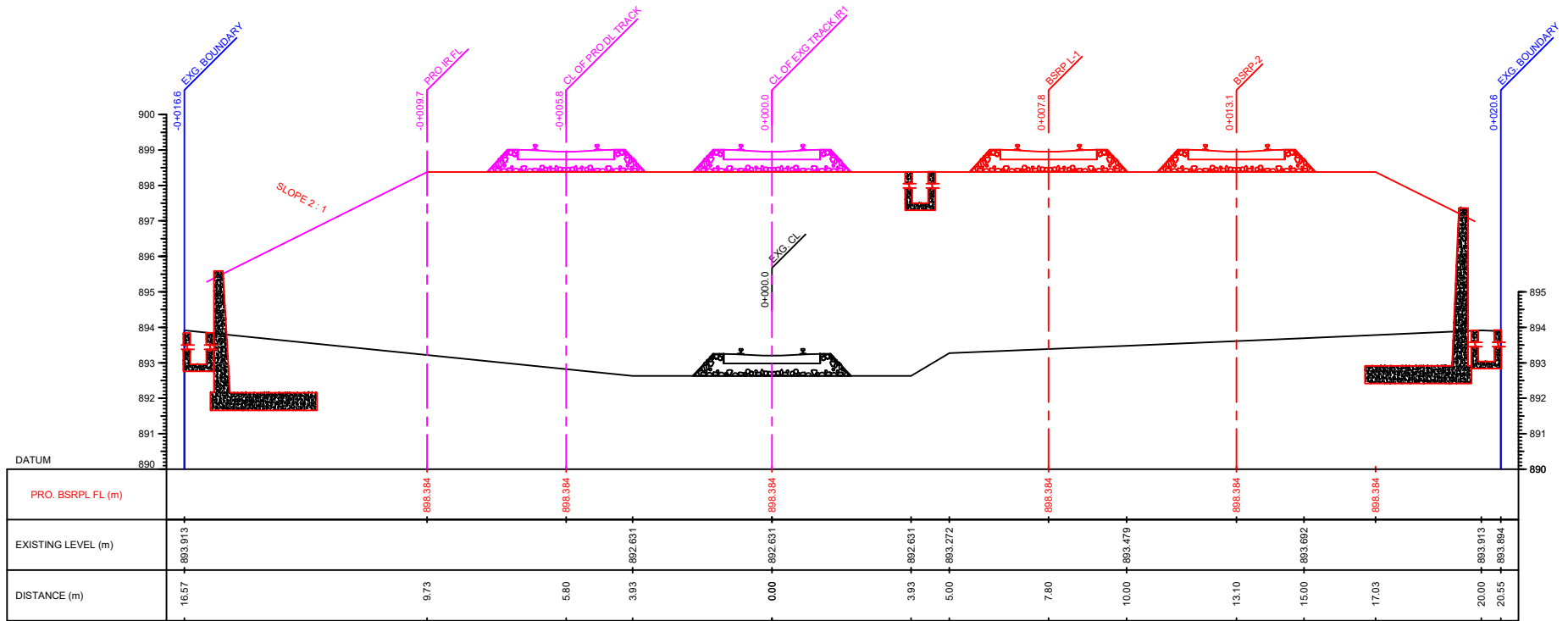
213+200.00



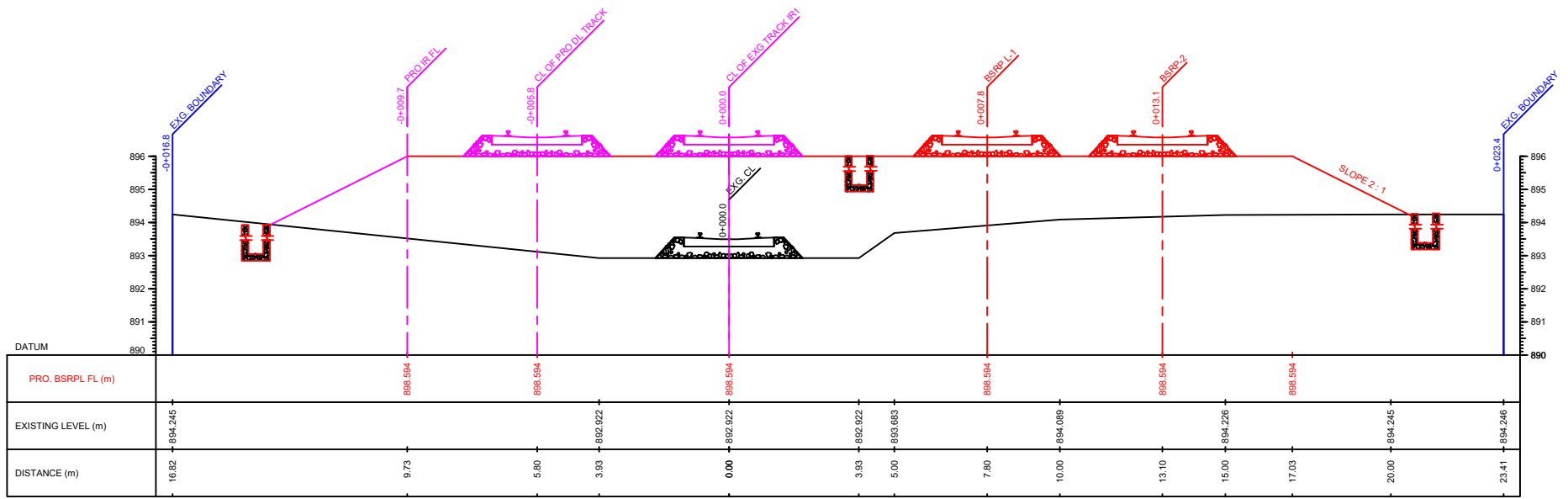
213+225.00



213+250.00

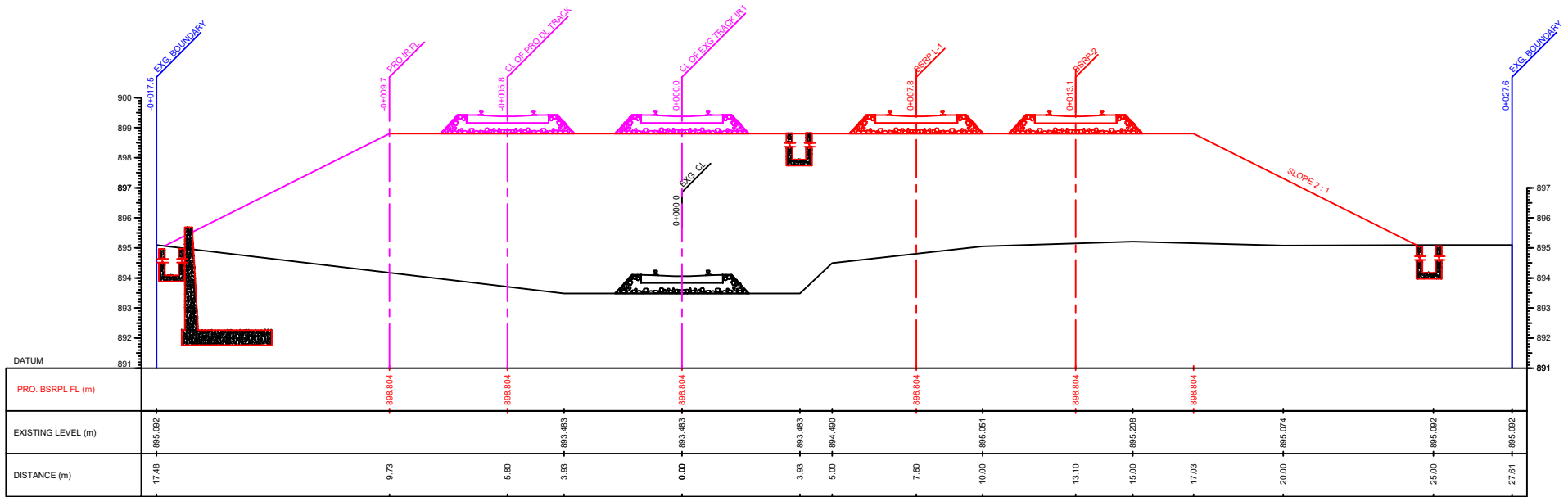


213+275.00

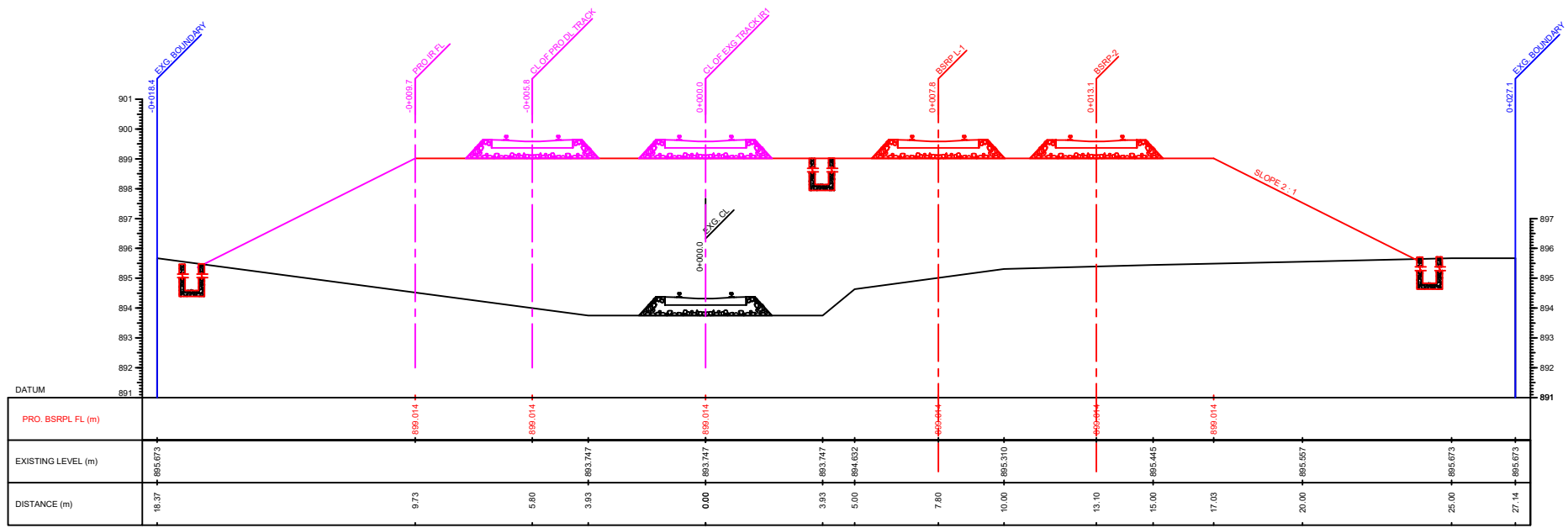


213+300.00

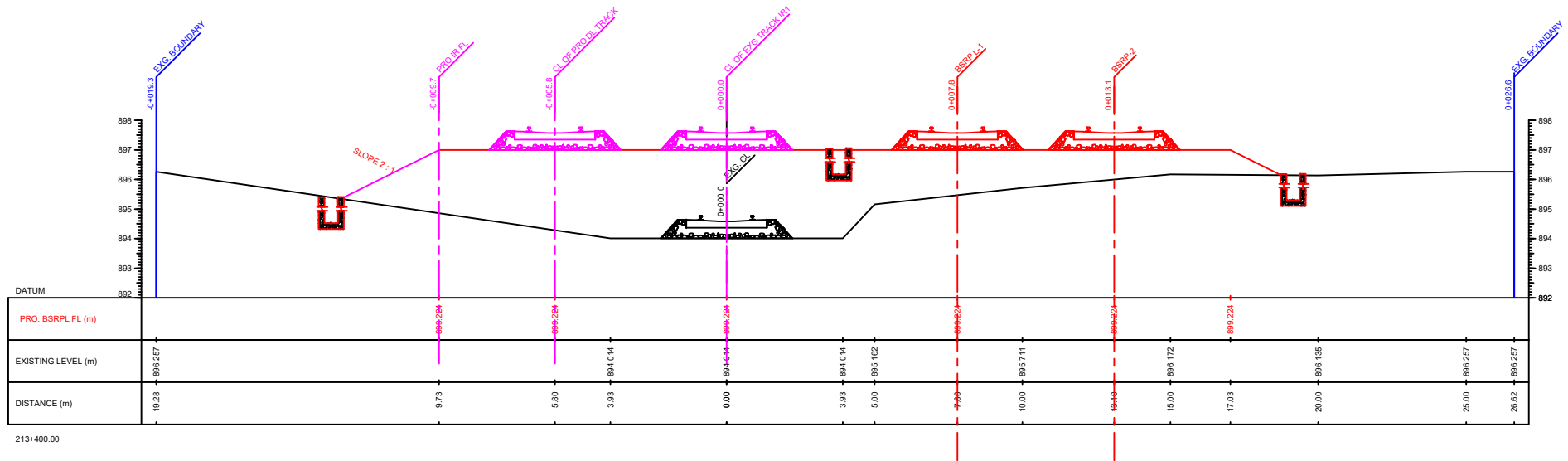




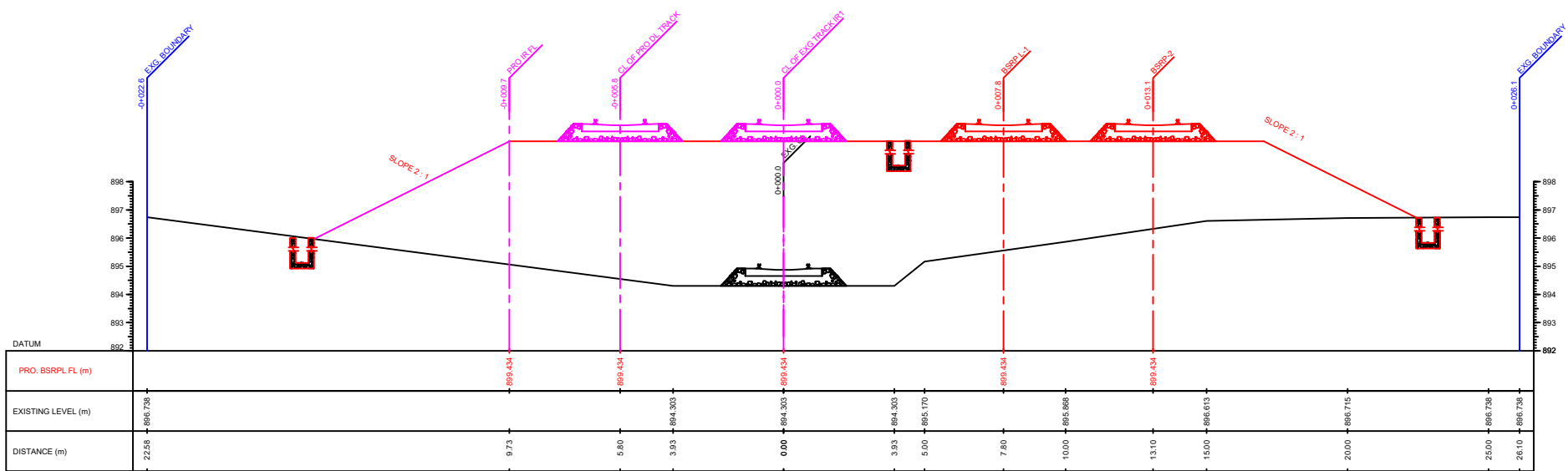
213+350.00



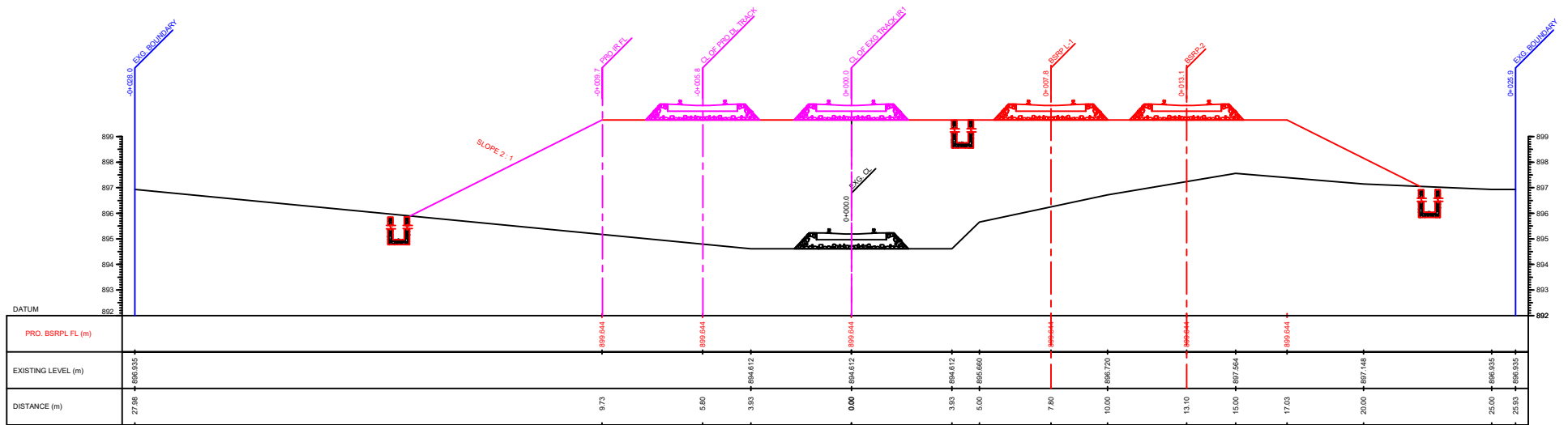
213+375.00



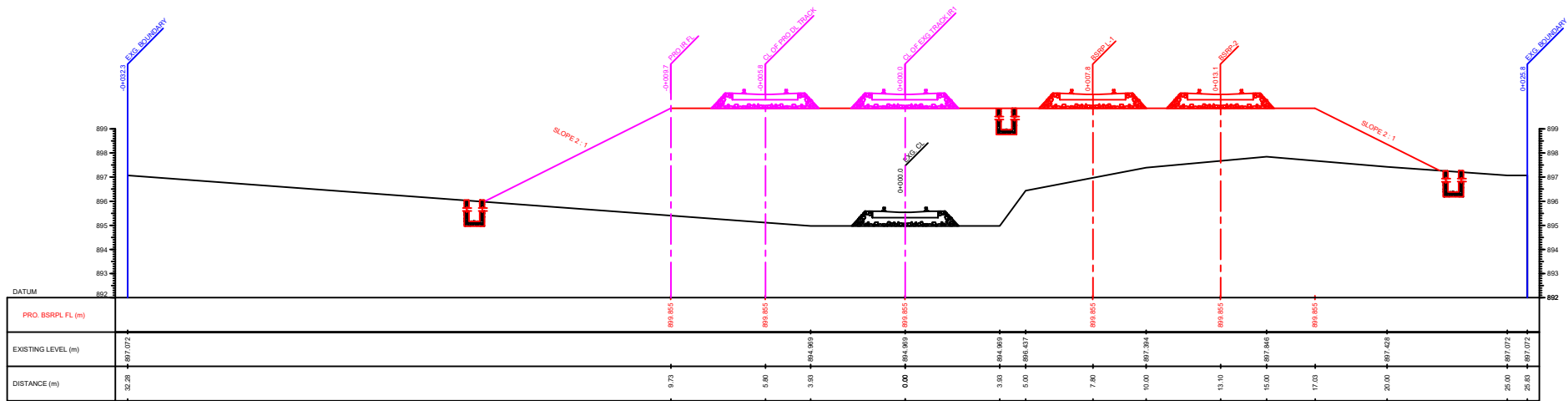
213+400.00



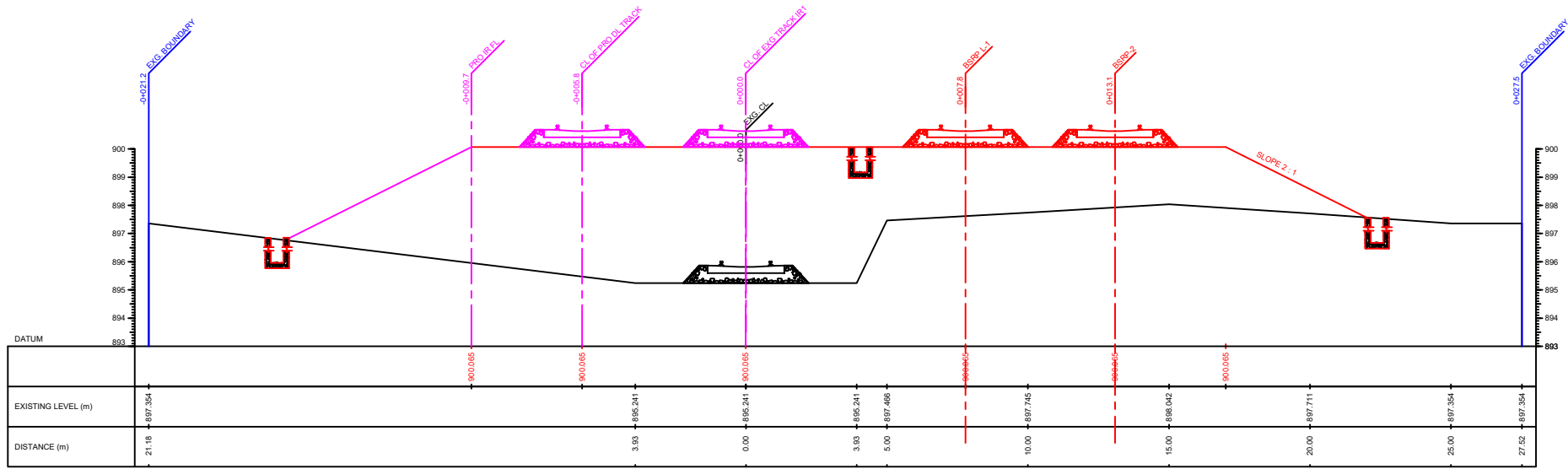
213+425.00



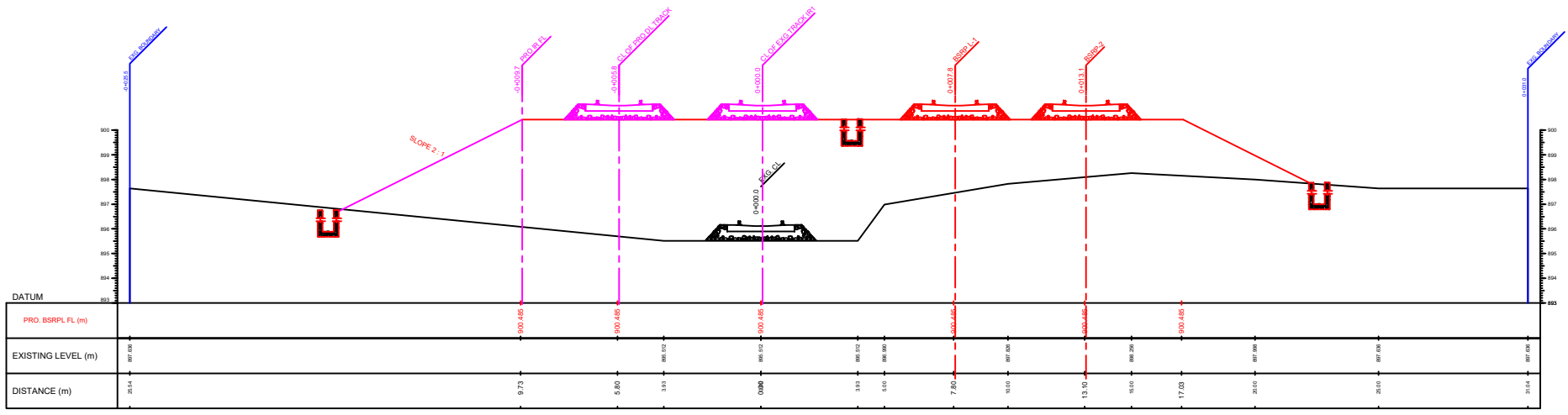
213+450.00



213+475.00

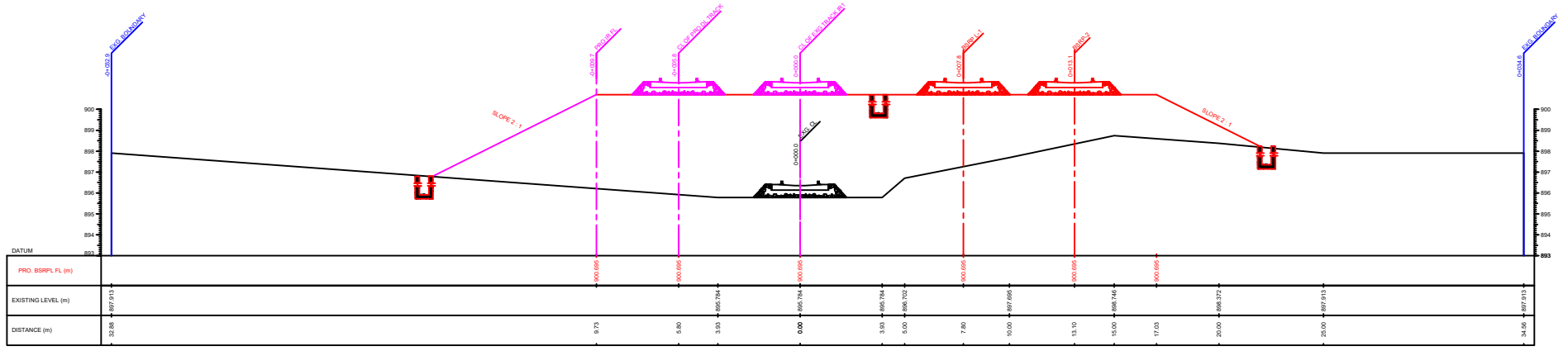


213+500.00

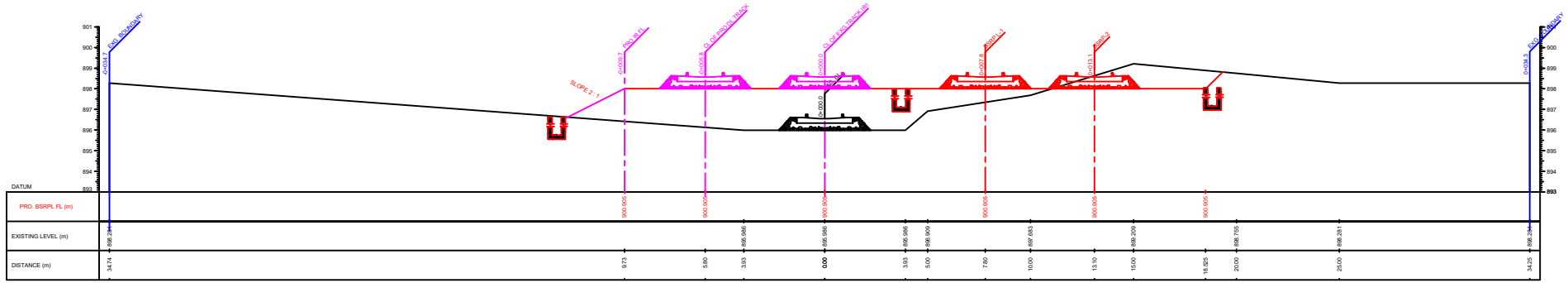


213+525.00

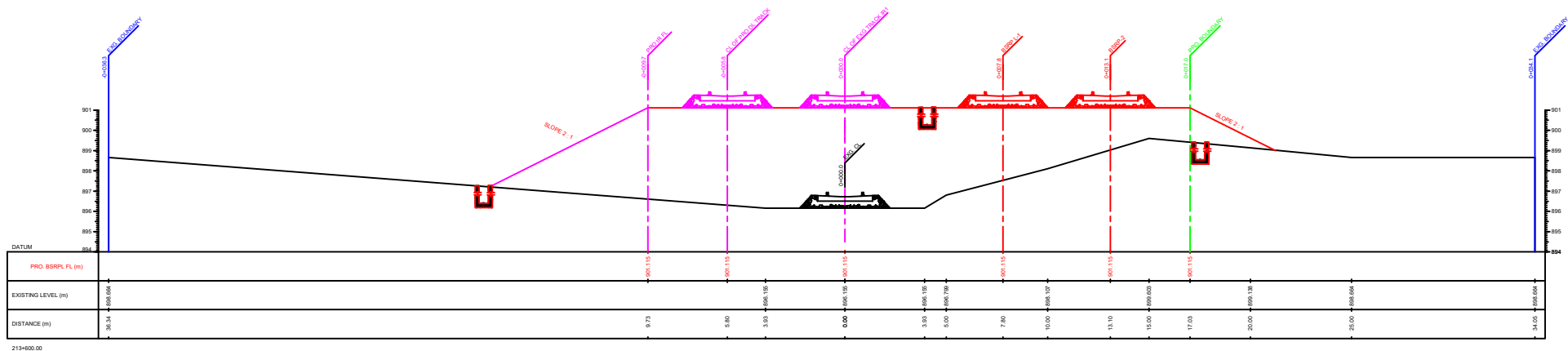




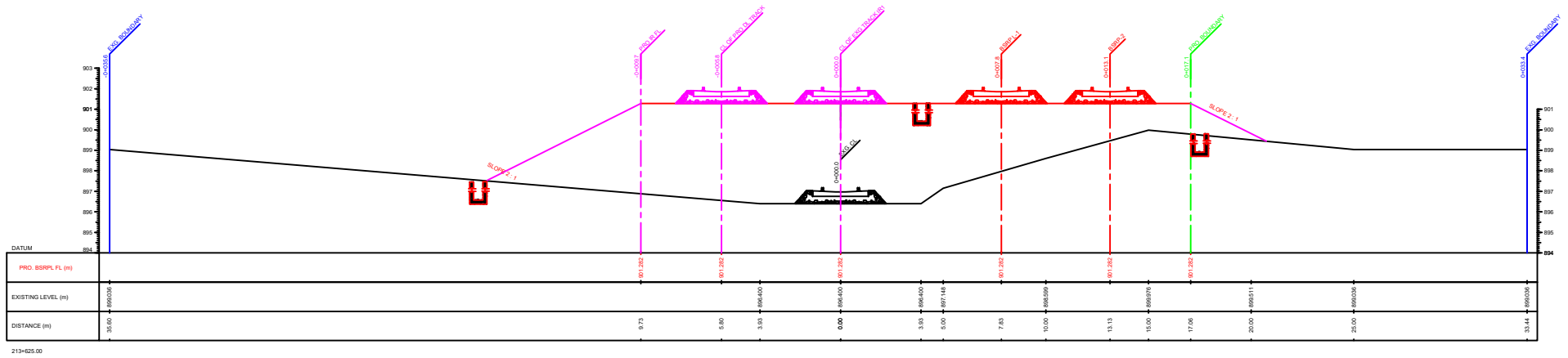
213-550.00

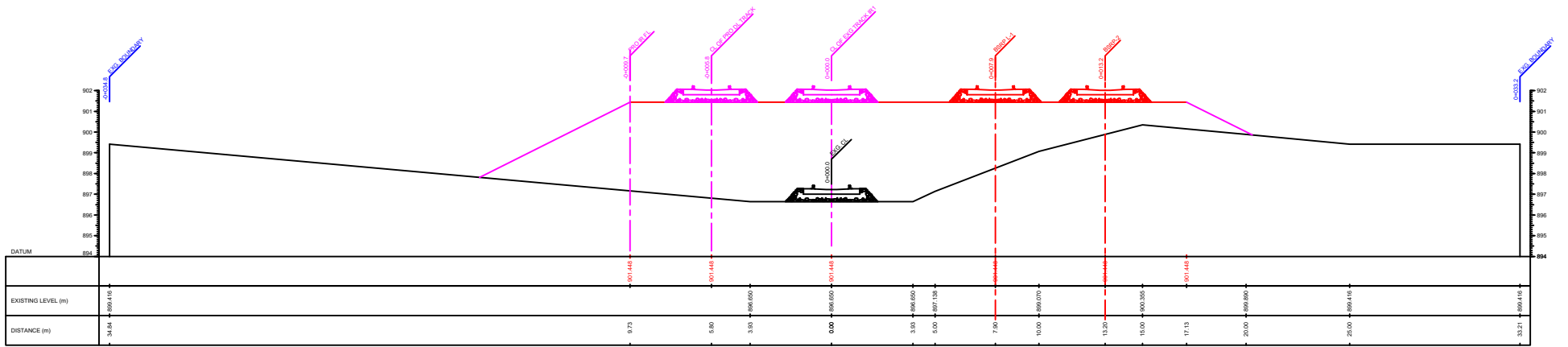


213\*575.00

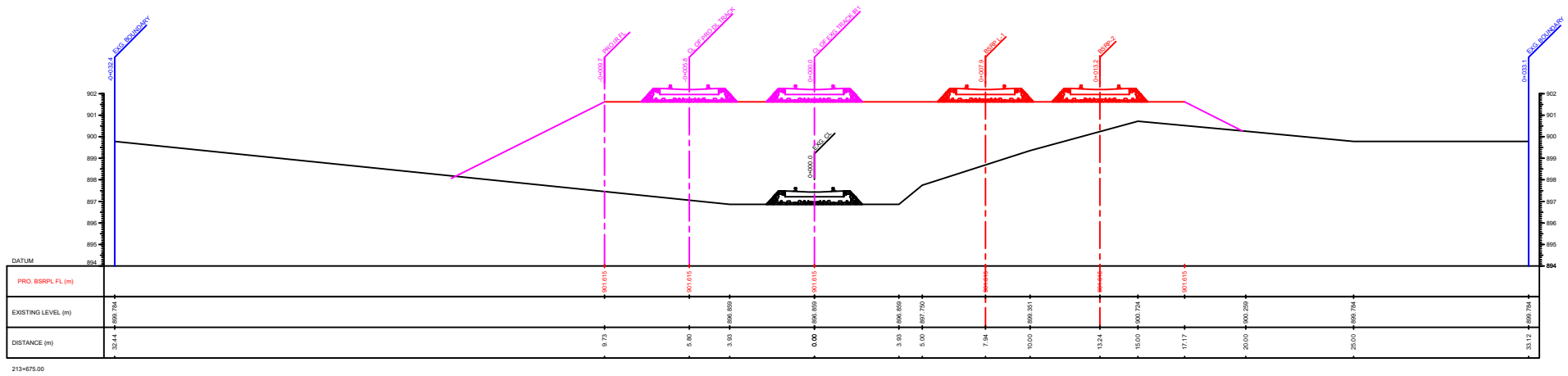


213+600.00

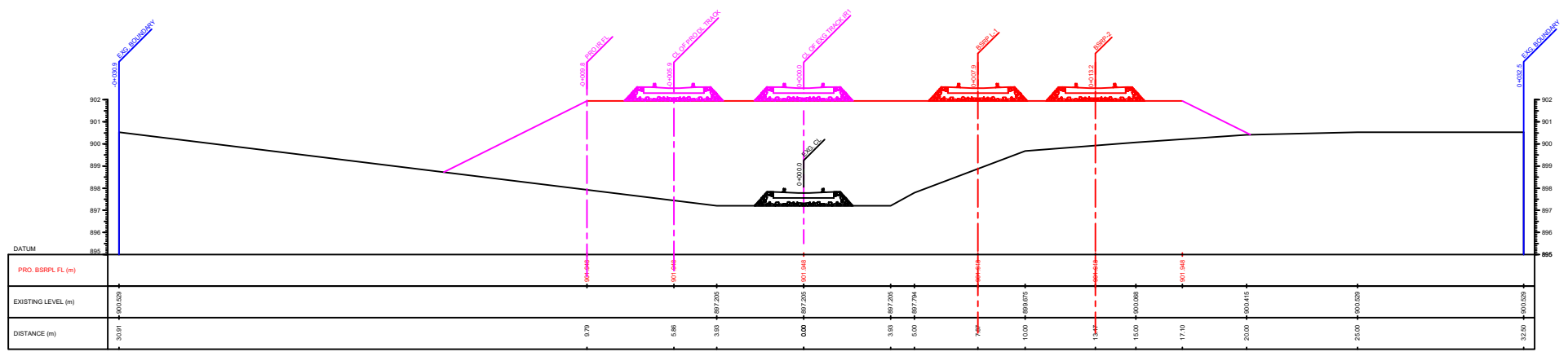




213+650.00

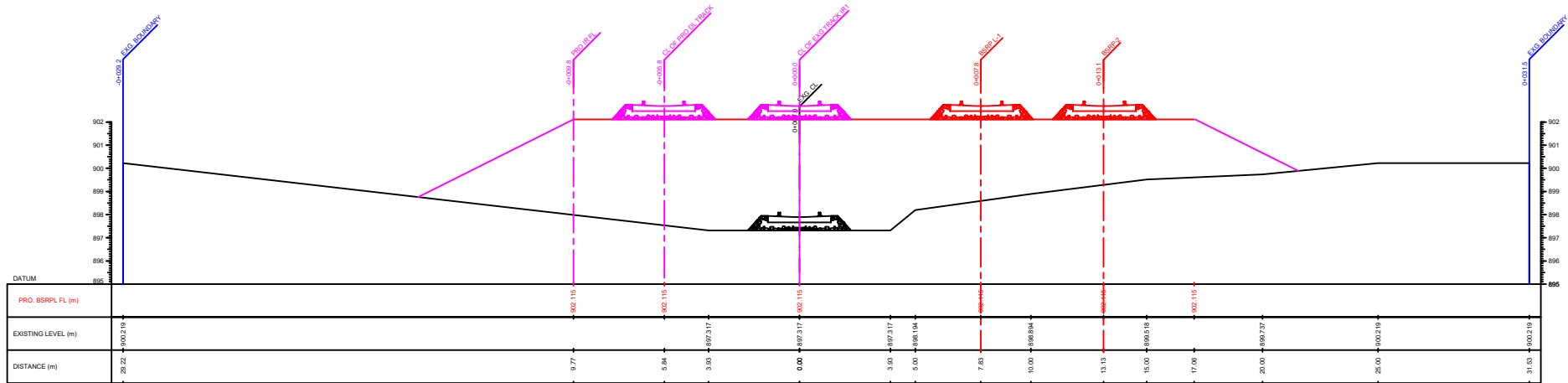




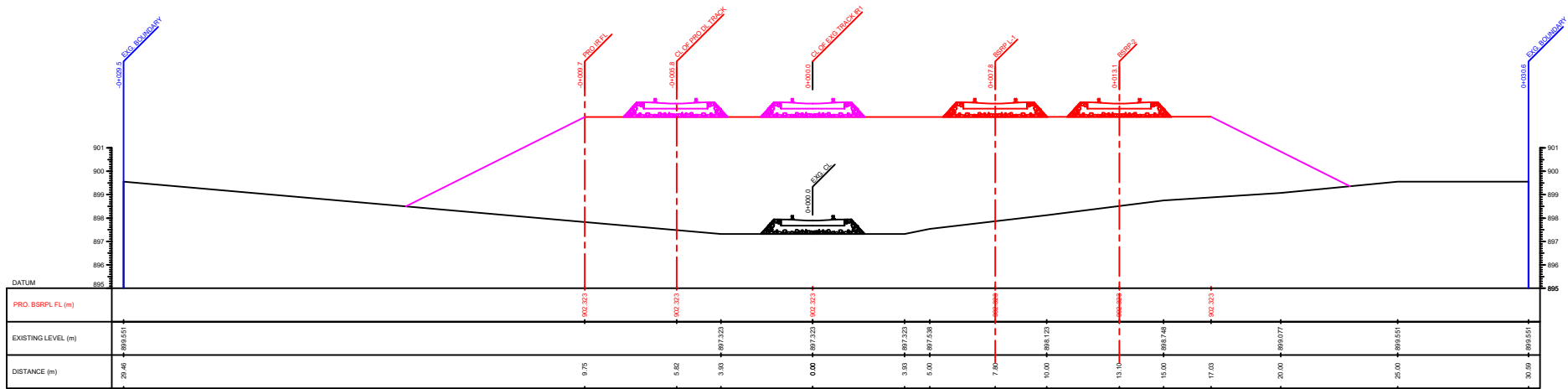


213+725.00

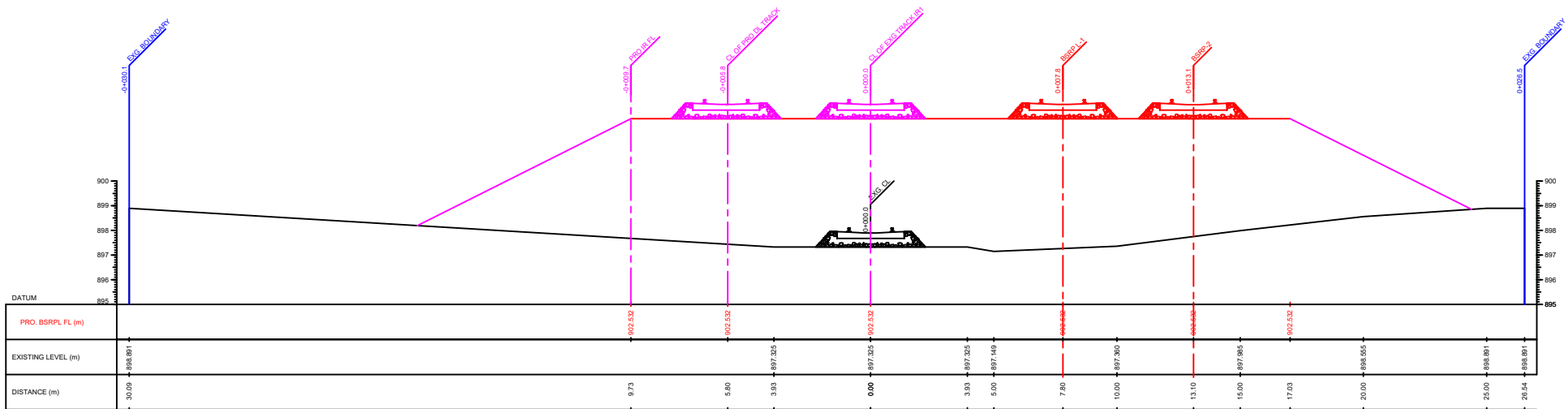




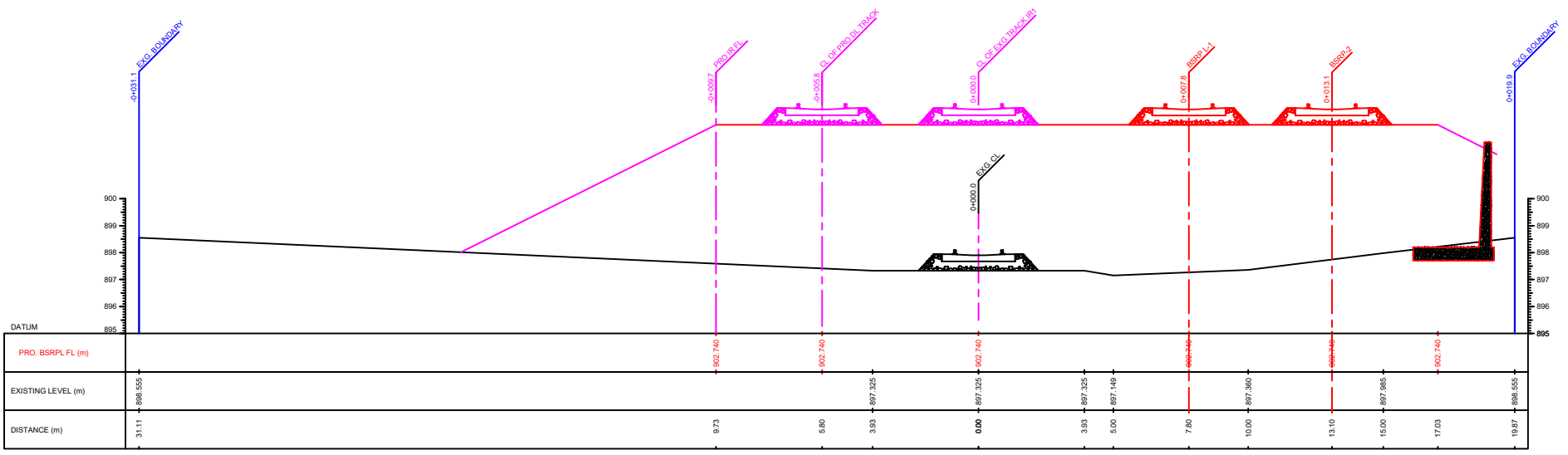
213+750.00



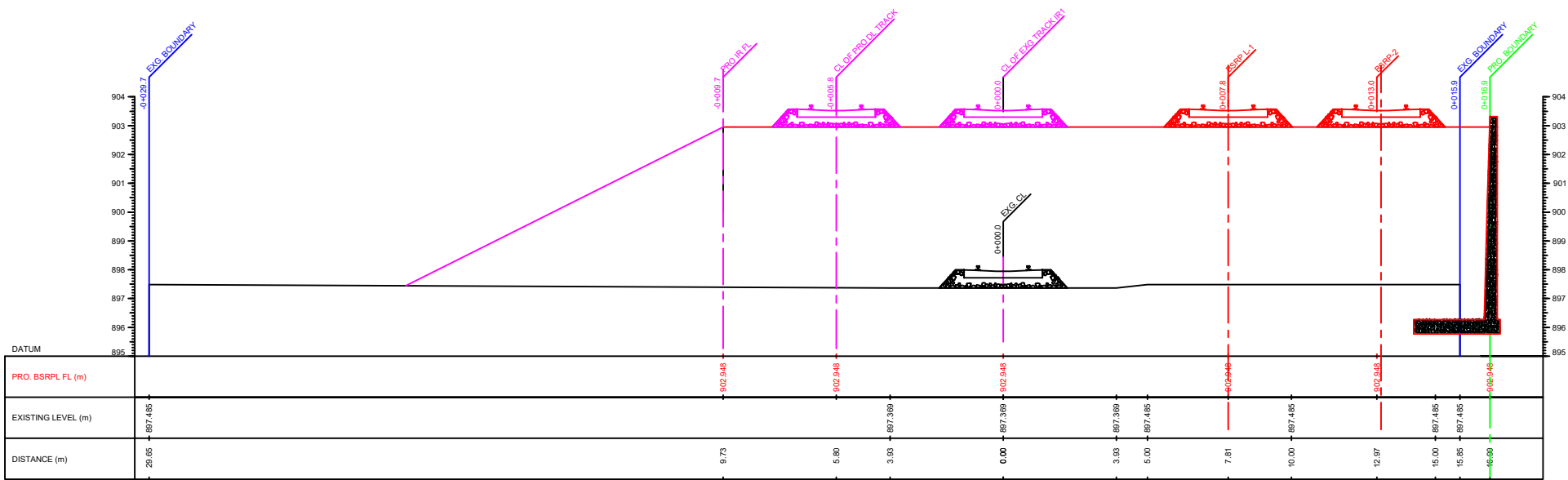
213+775.00



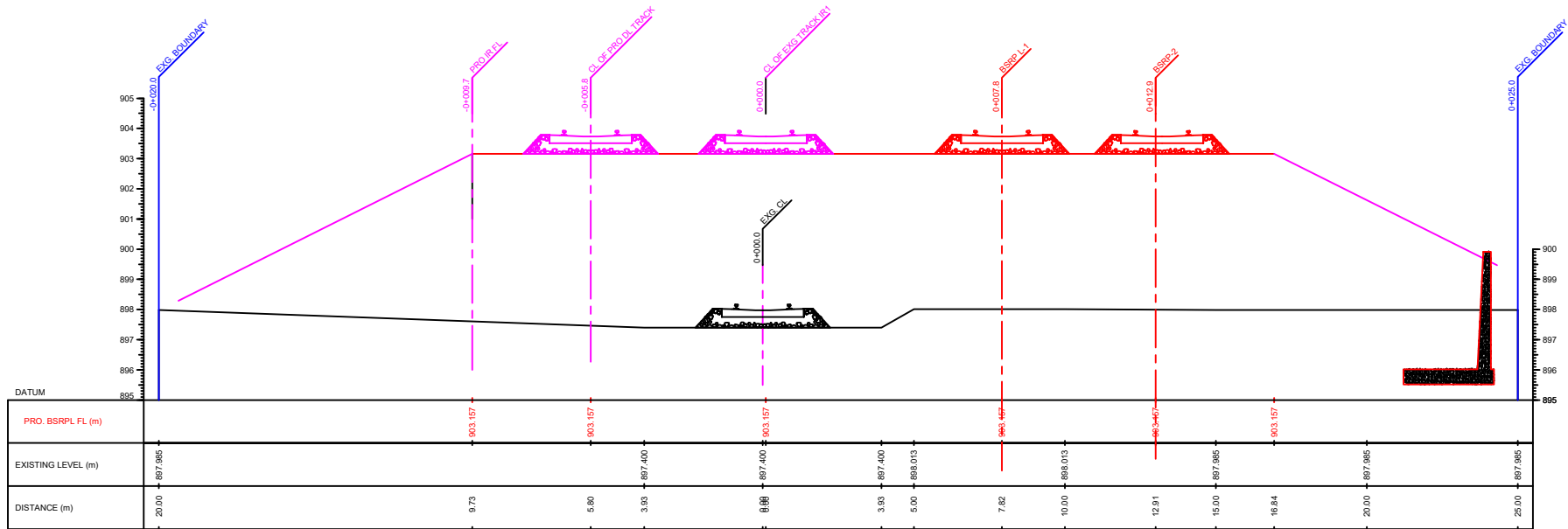
213+800.00



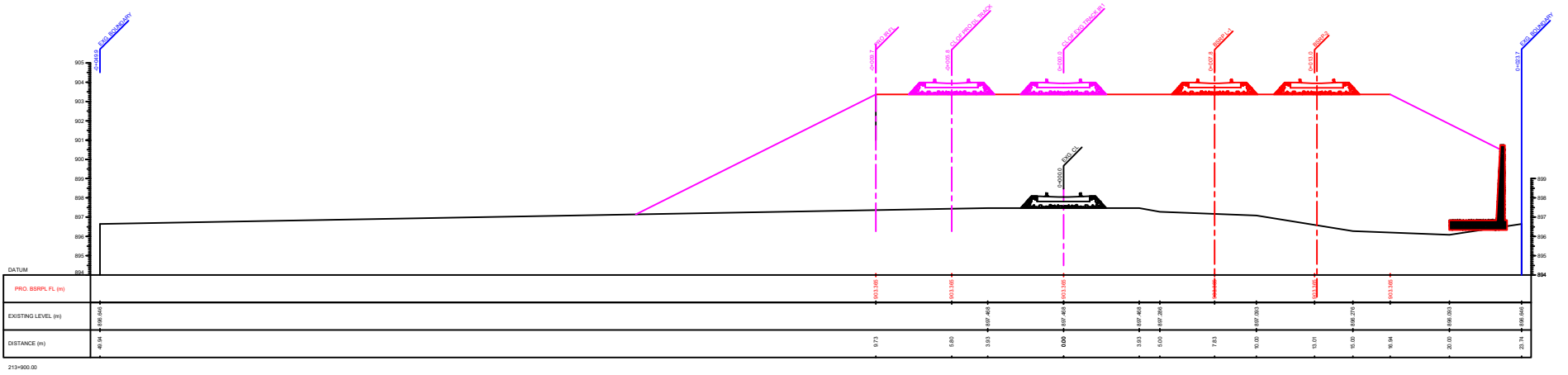
213+825.00

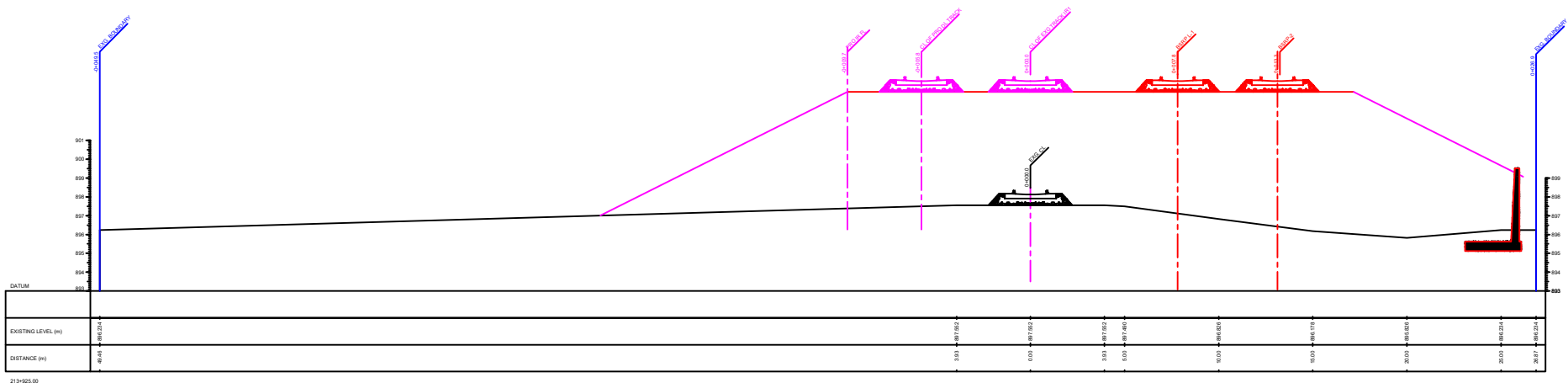


213+850.00

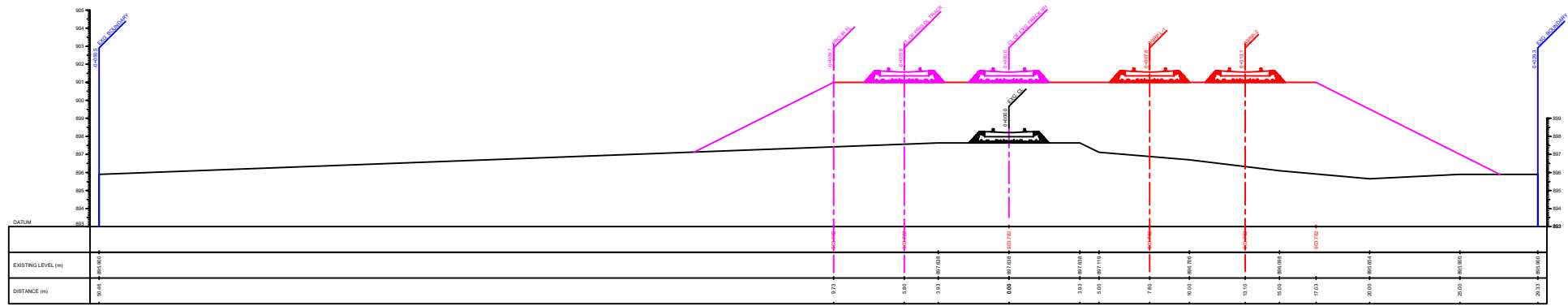


213+875.00

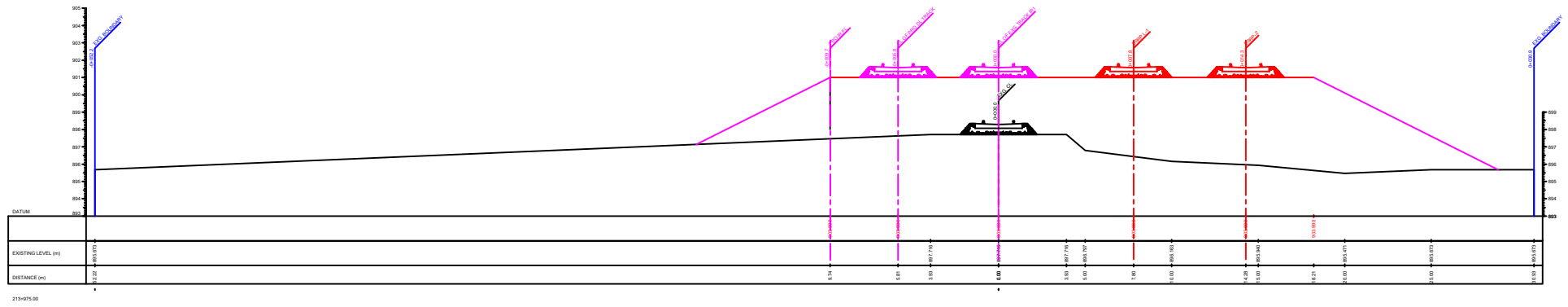


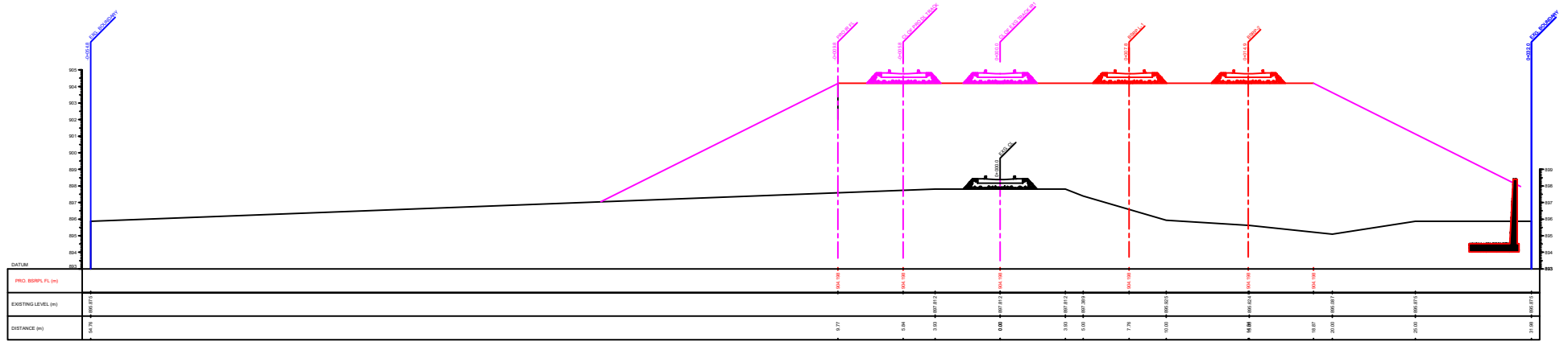




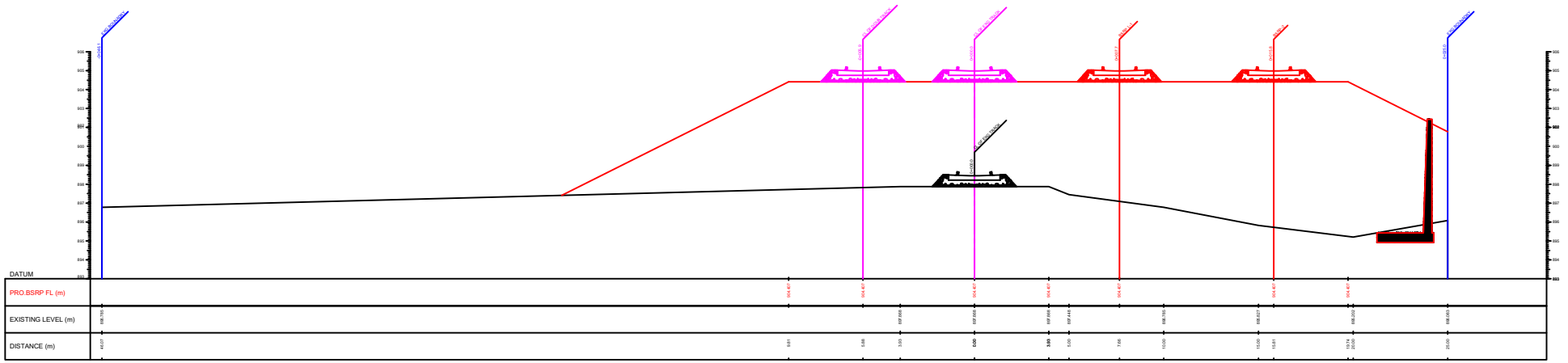


213-950.00

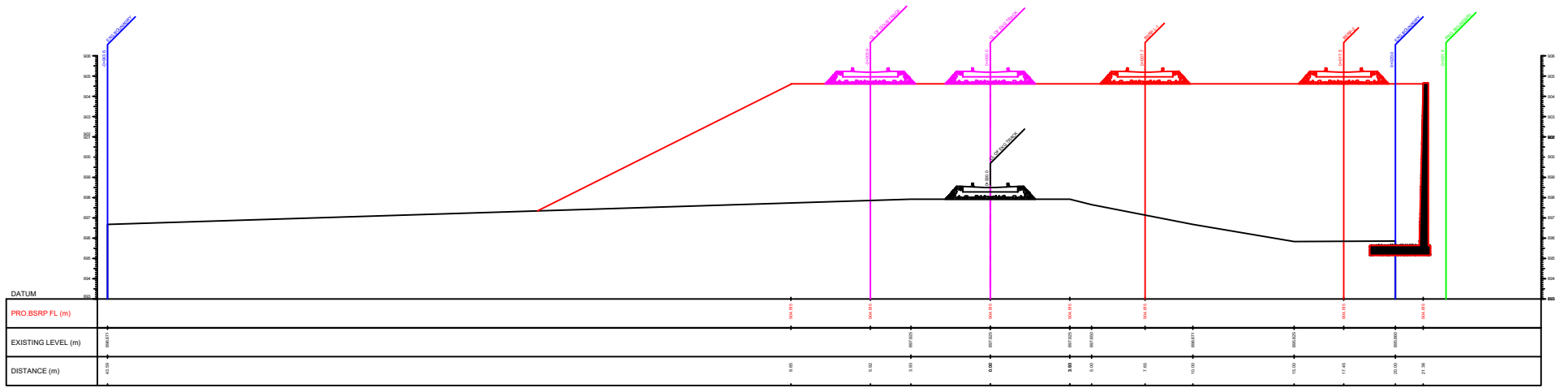




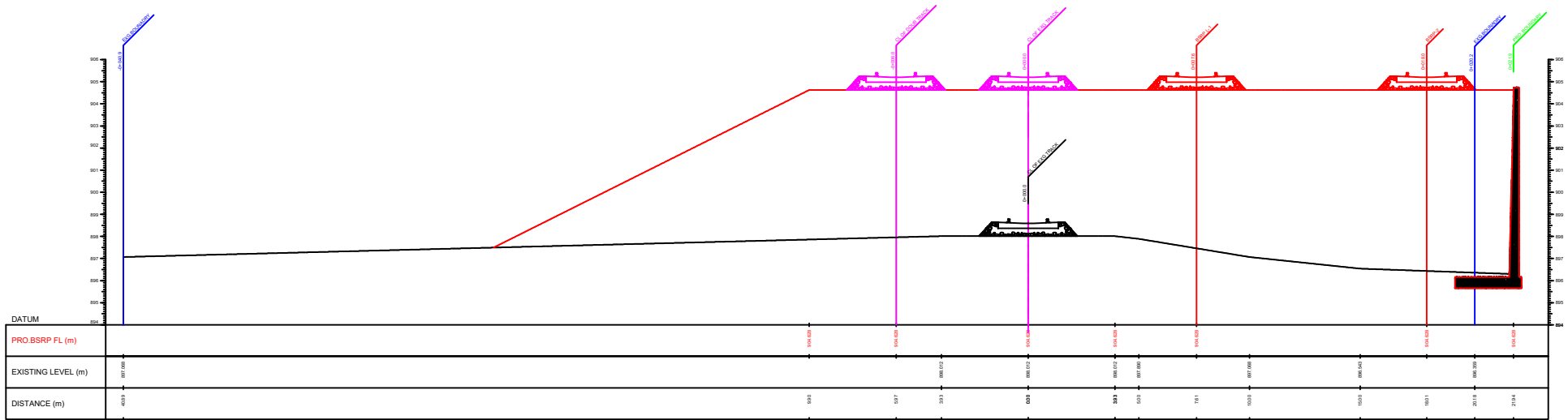
214-000.00



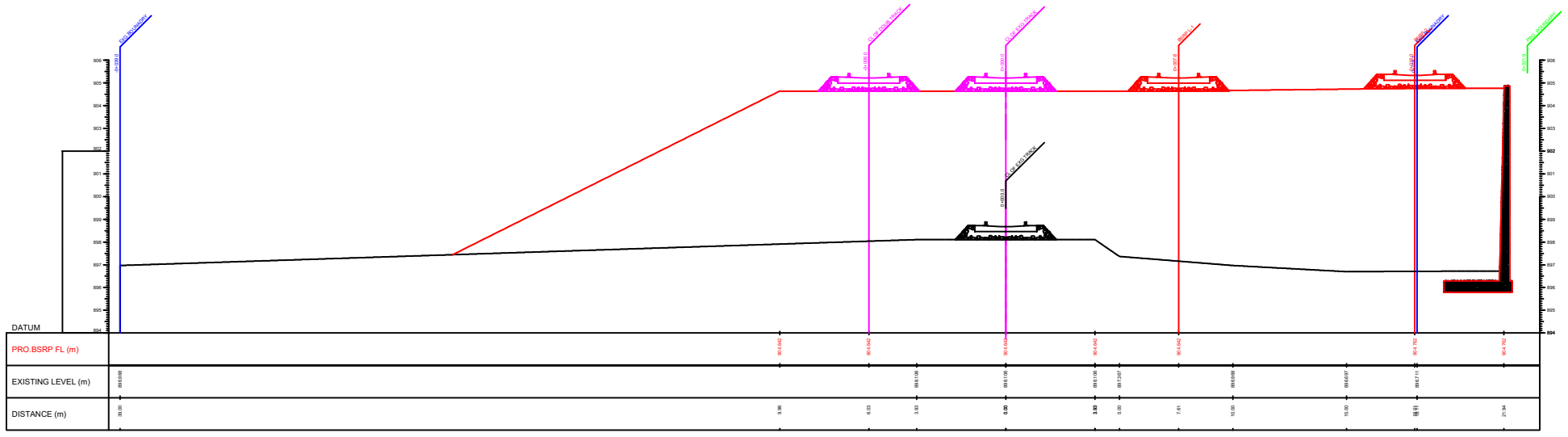
214+025.00



214+050.00

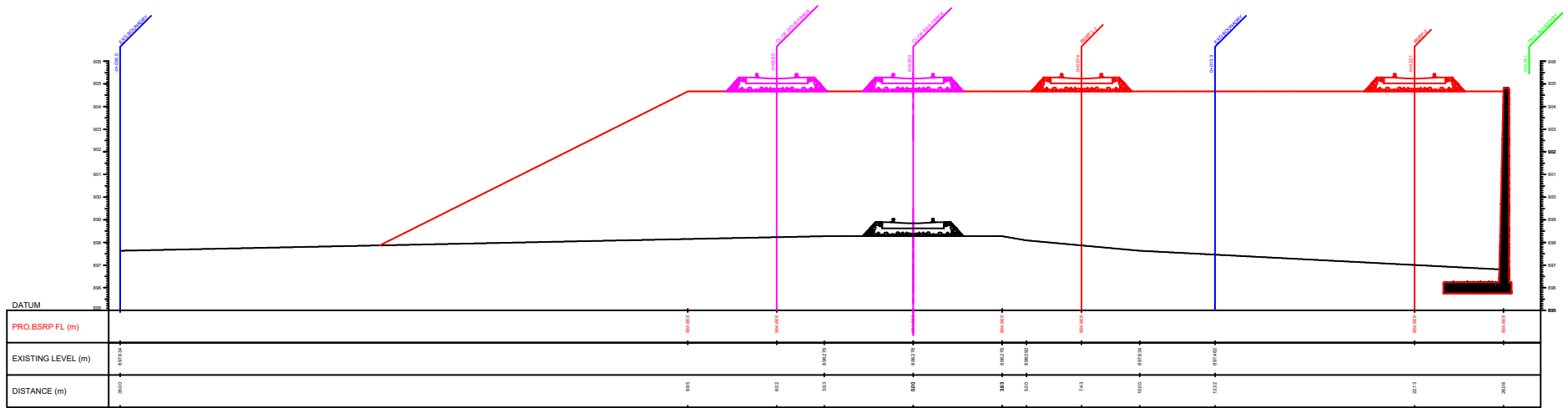


214+075.00

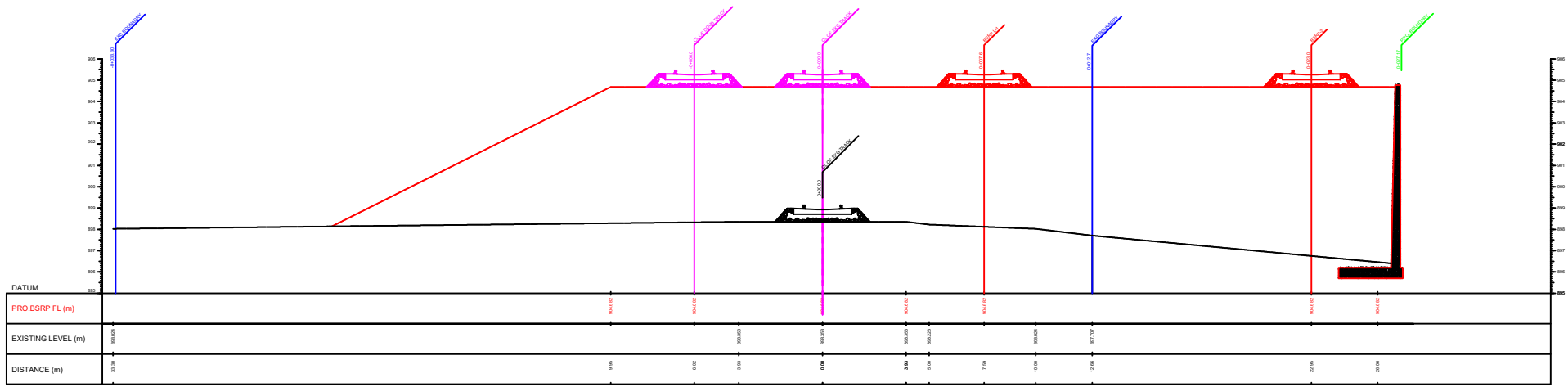




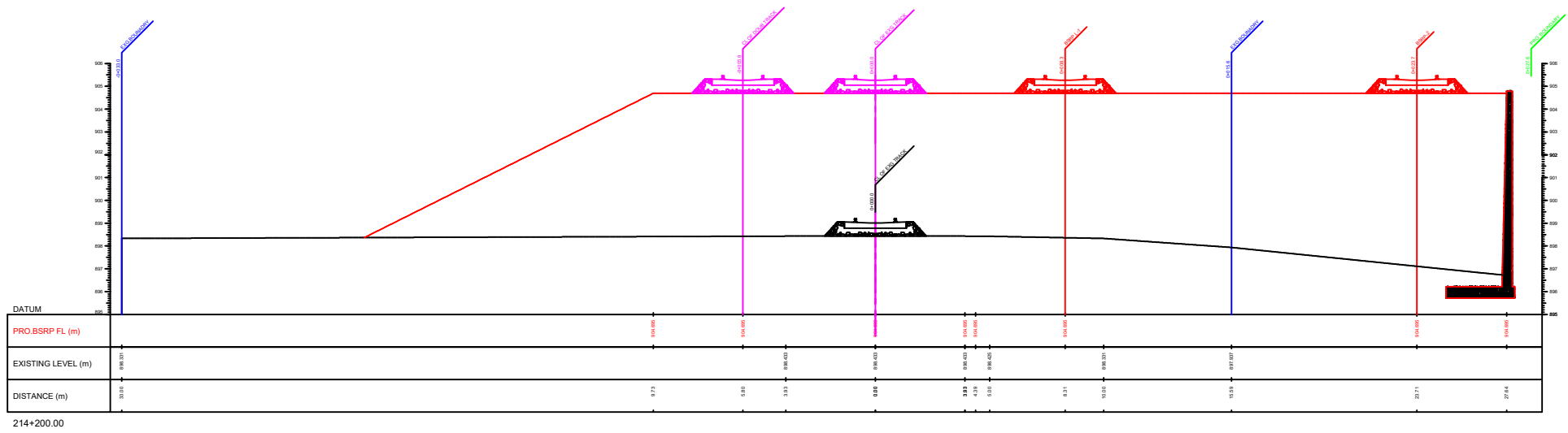




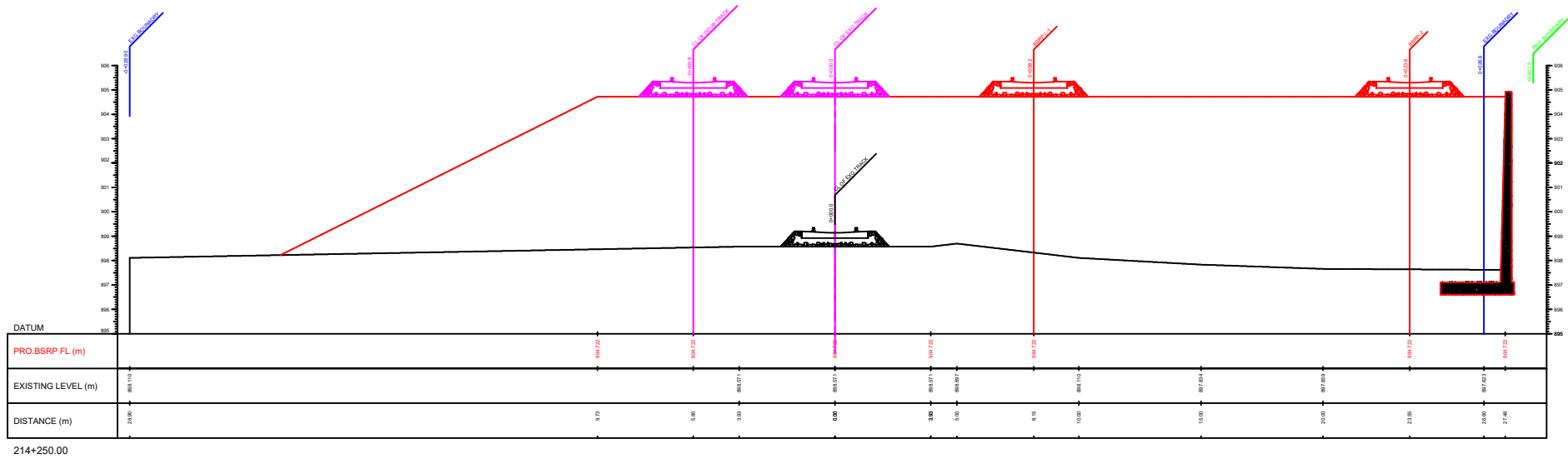
214+150.00

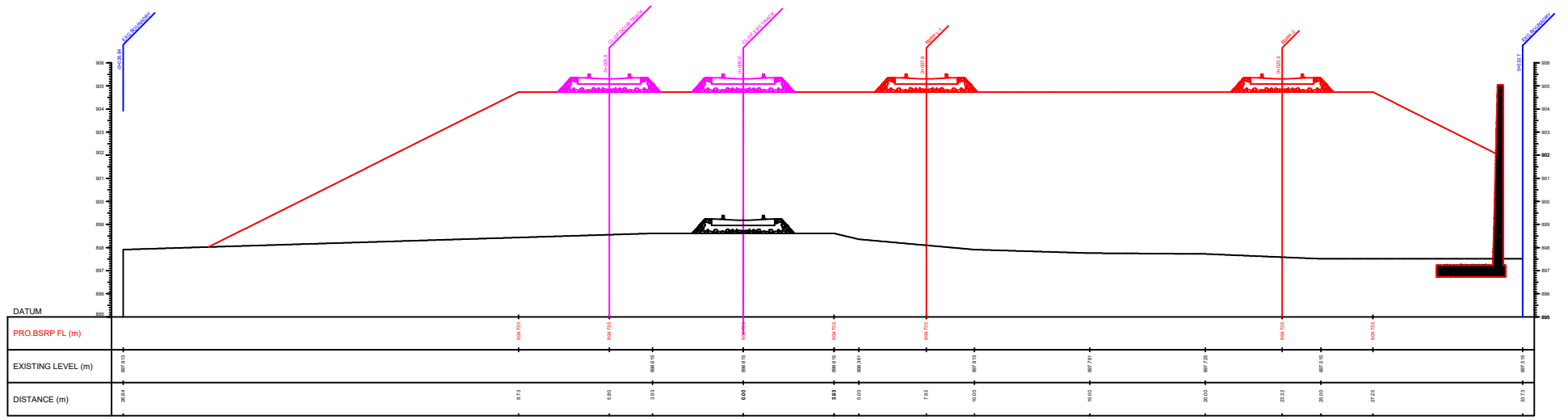


214+175.00

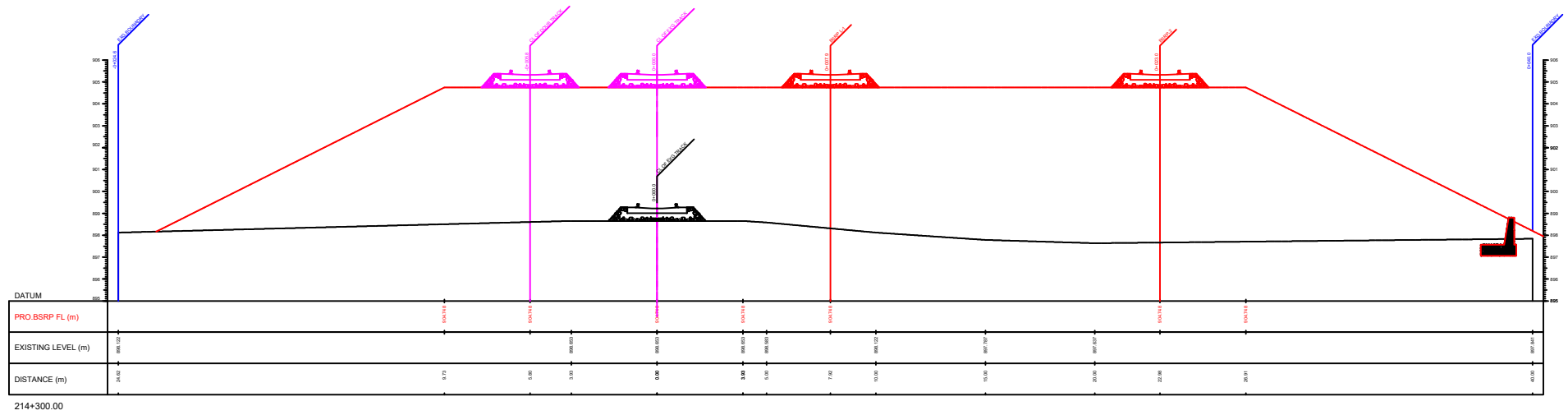








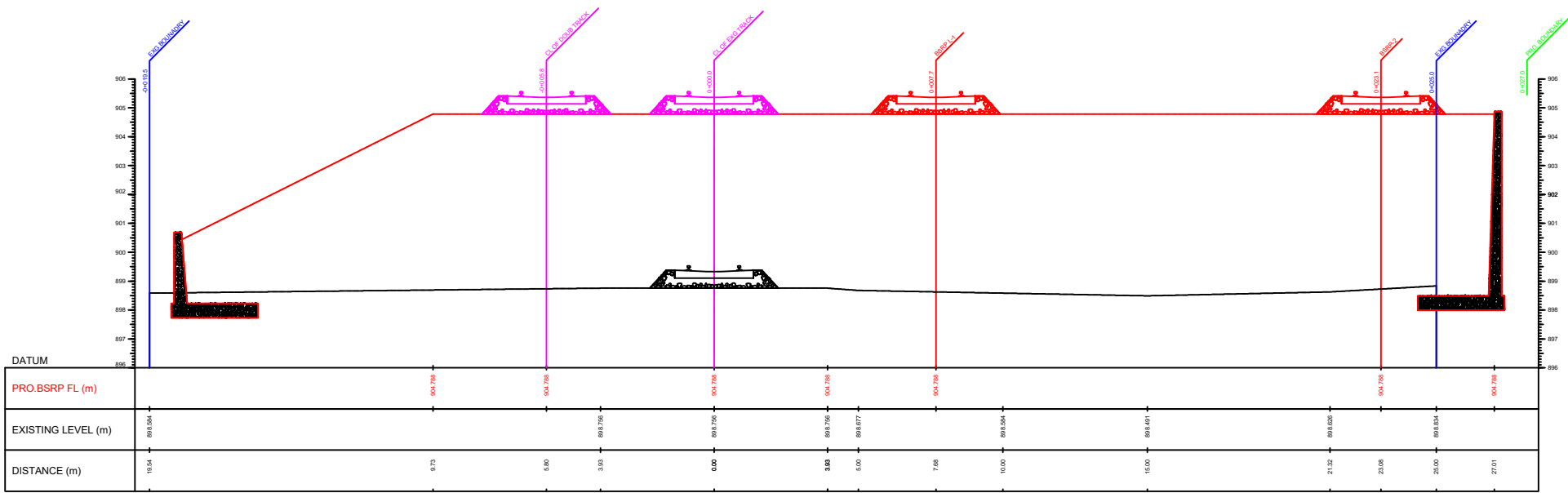
214+275.00



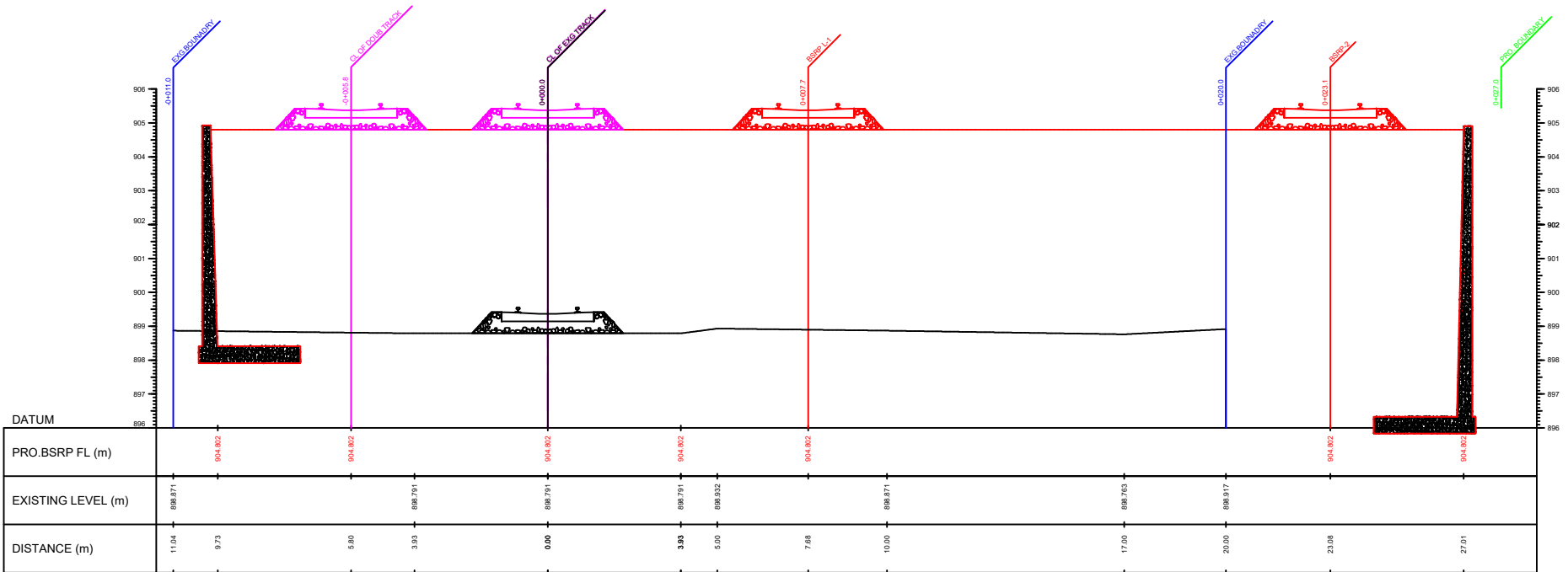




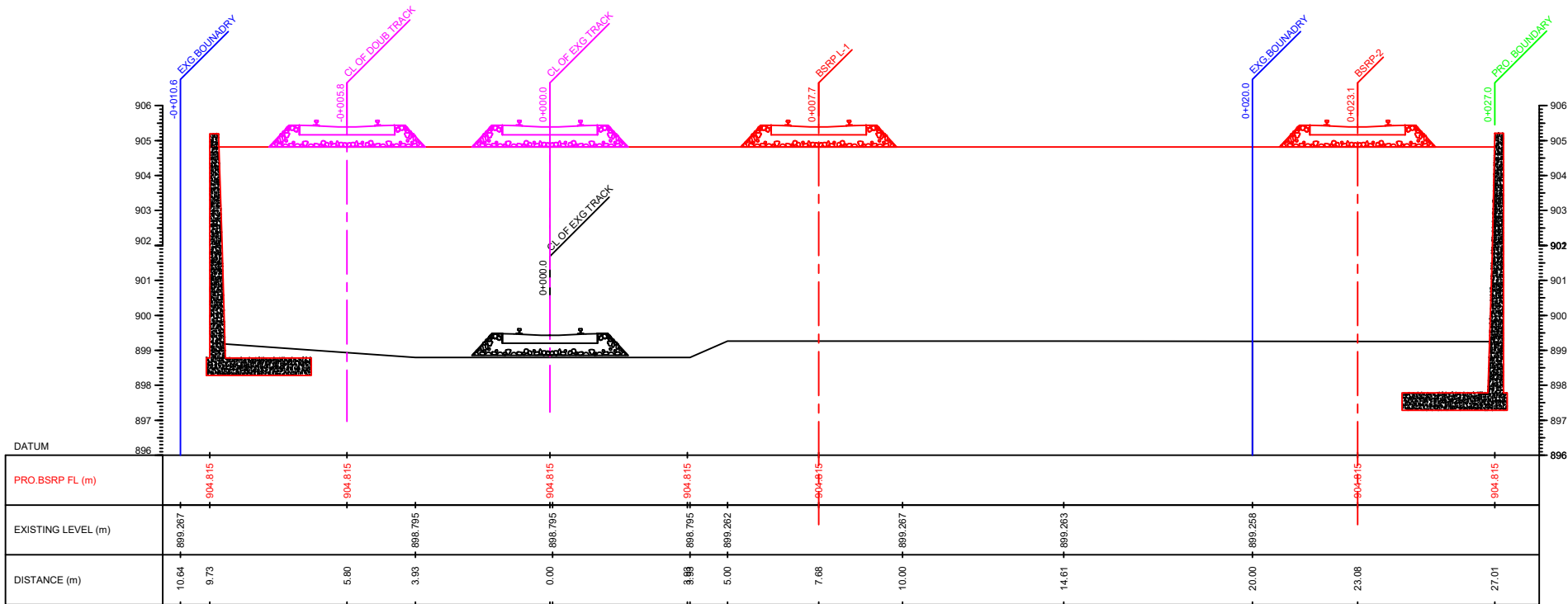




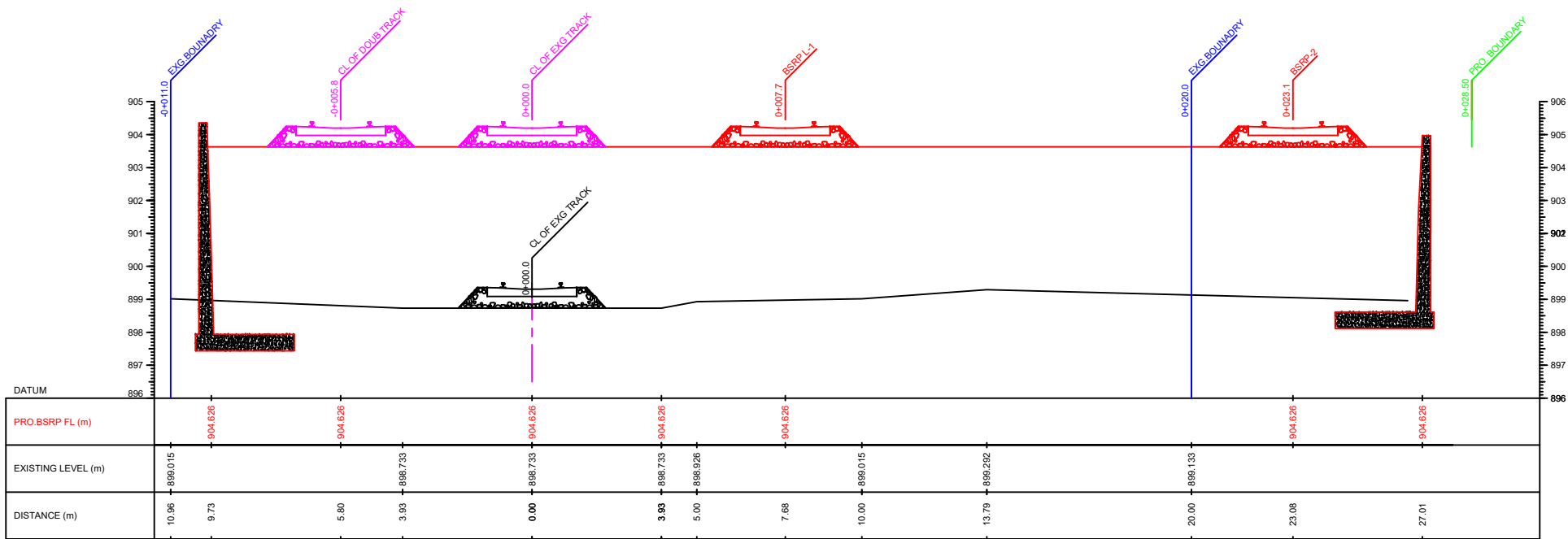
214+375.00



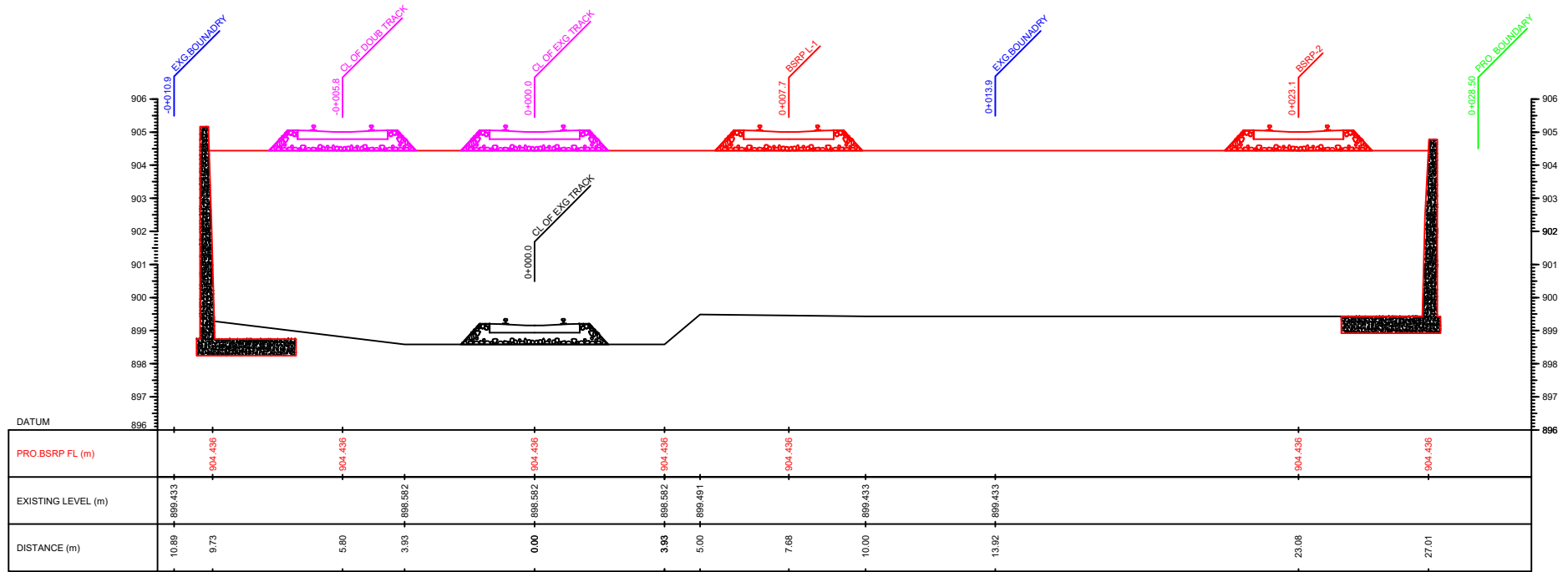
214+400.00



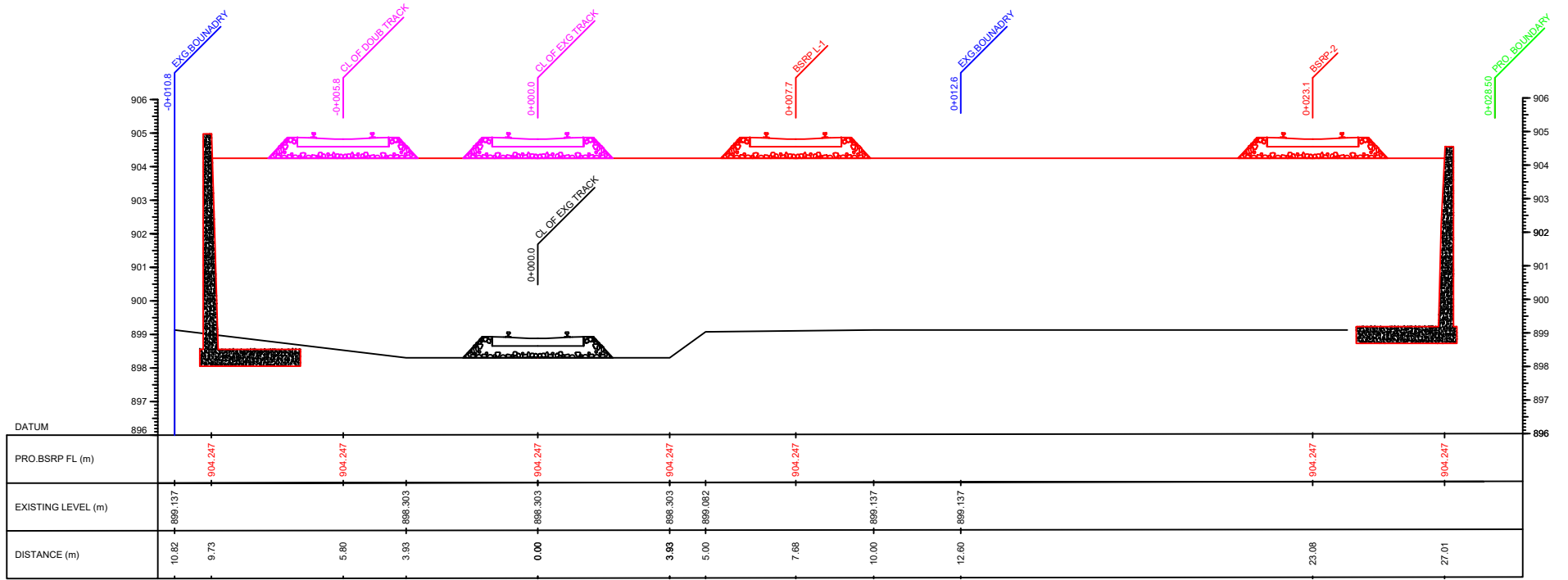
214+425.00



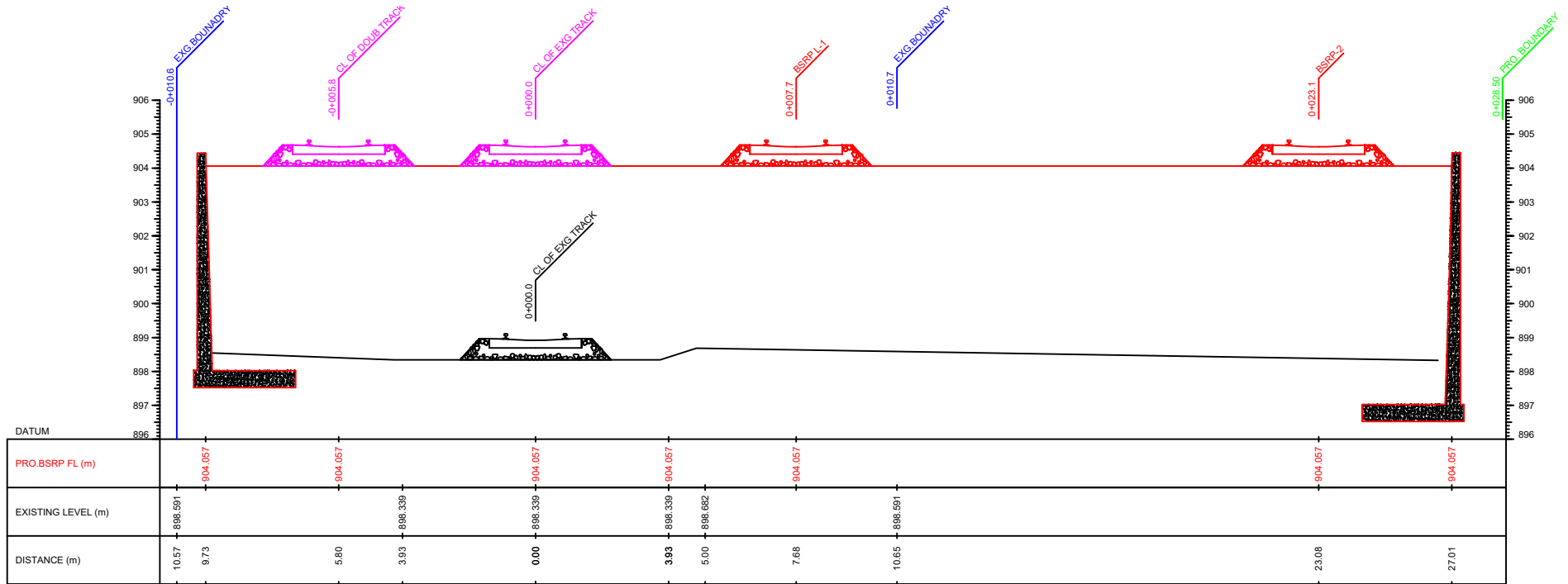
214+450.00



214+475.00

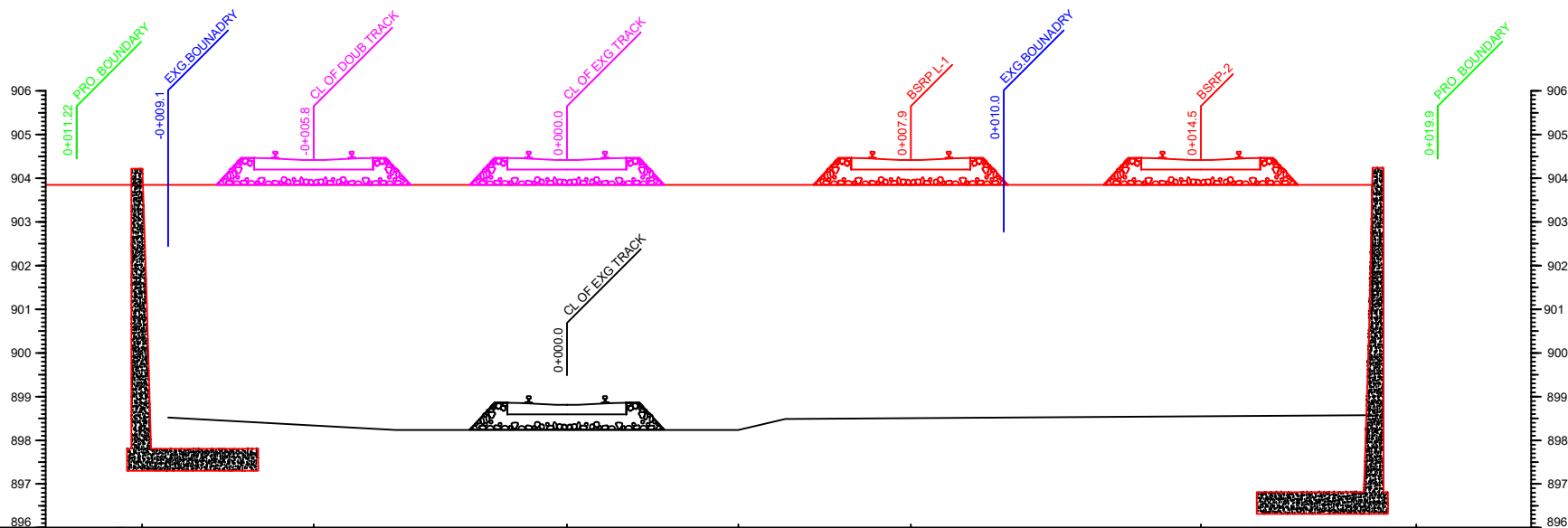


214+500.00



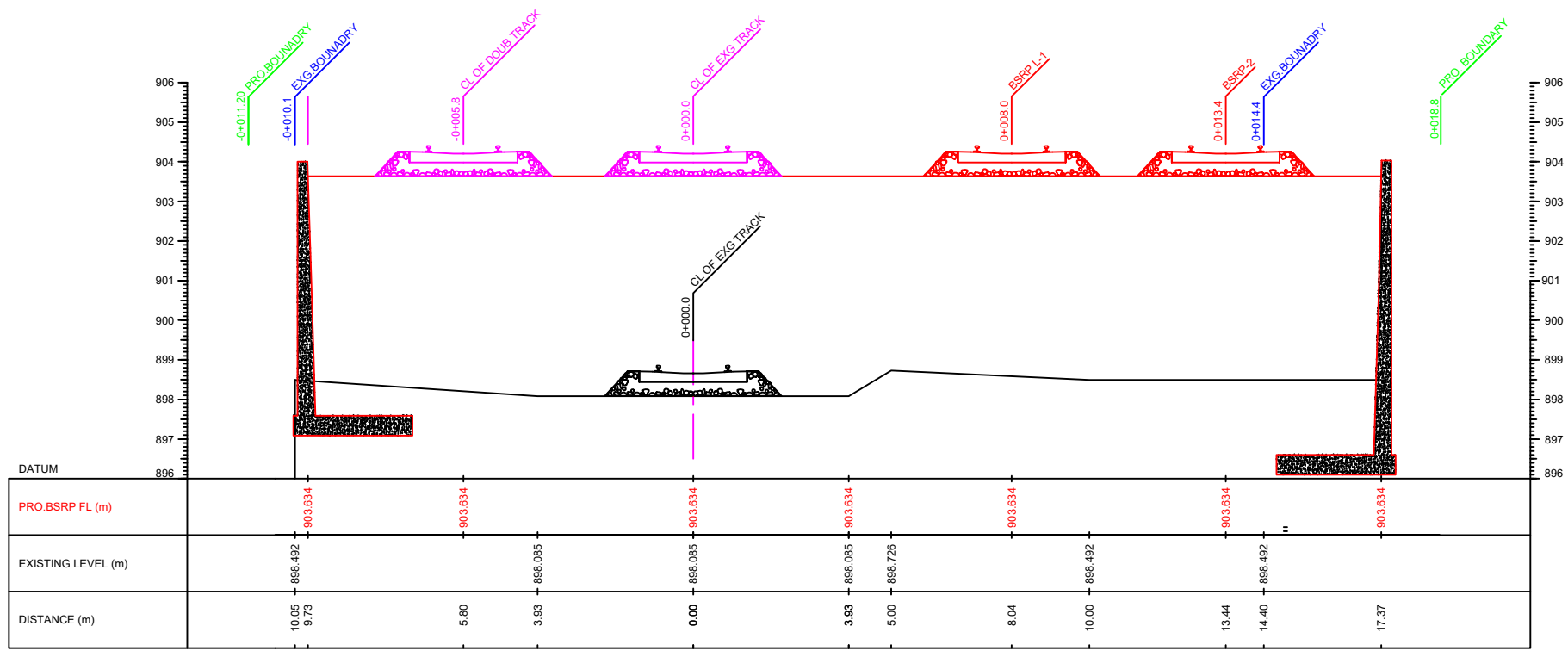
214+525.00



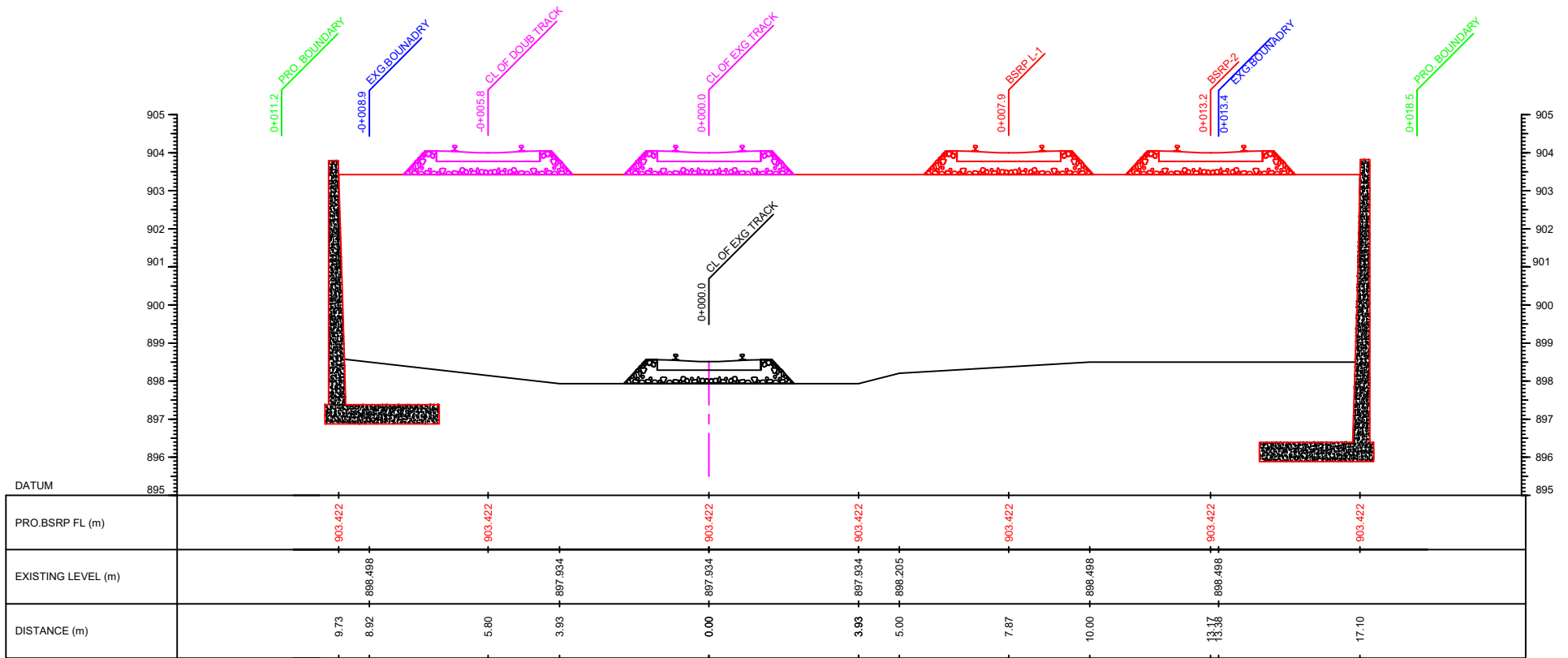


DATUM	9.73	9.13	5.80	3.93	0.00	3.93	5.00	7.87	10.00	14.51	18.44
PRO.BSRP FL (m)	903.846	903.846	903.846	903.846	903.846	903.846	903.846	903.846	903.846	903.846	903.846
EXISTING LEVEL (m)	898.521	898.236	898.236	898.236	898.488	898.521	898.521	898.521	898.521	898.521	898.521
DISTANCE (m)	9.73	9.13	5.80	3.93	0.00	3.93	5.00	7.87	10.00	14.51	18.44

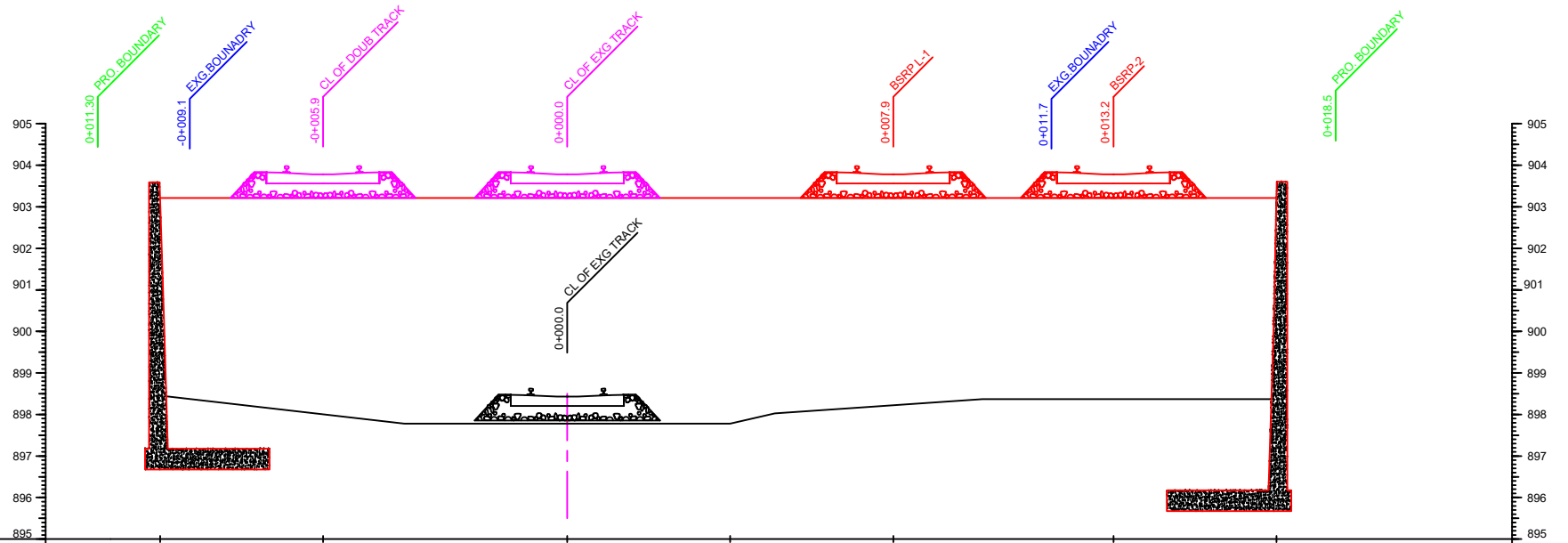
214+550.00



214+575.00



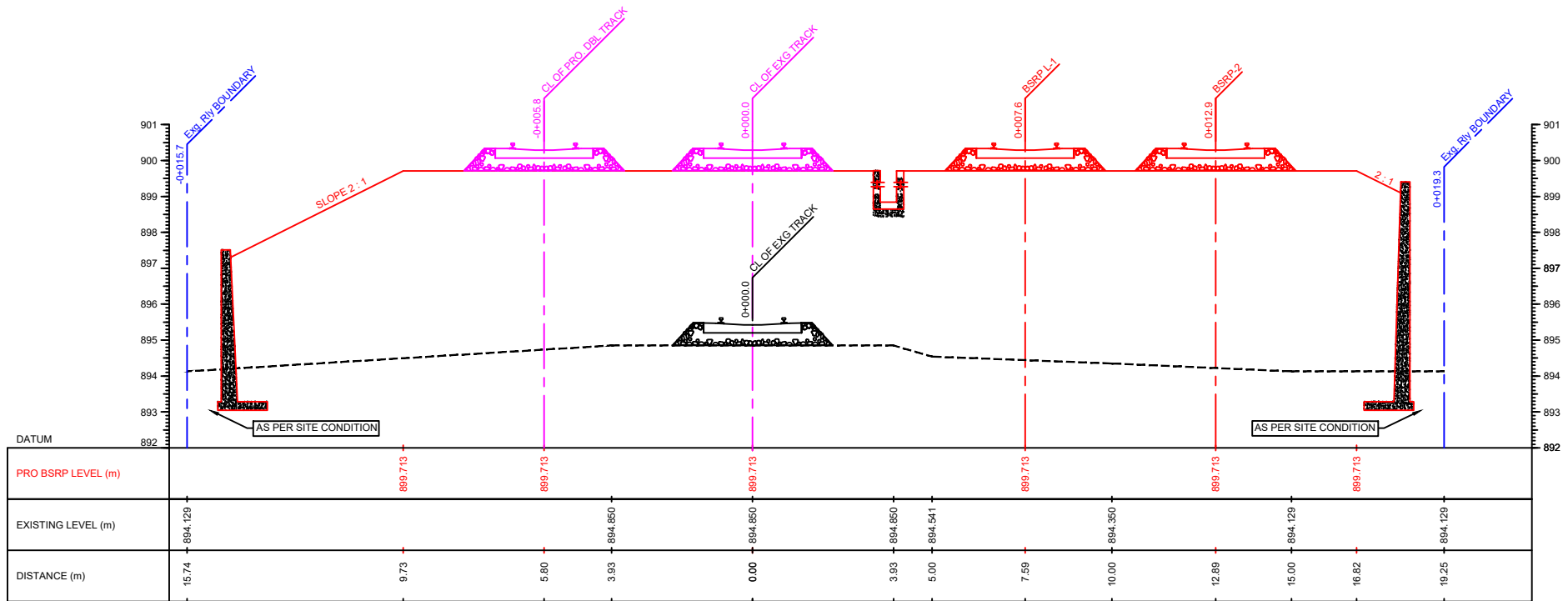
214+600.00



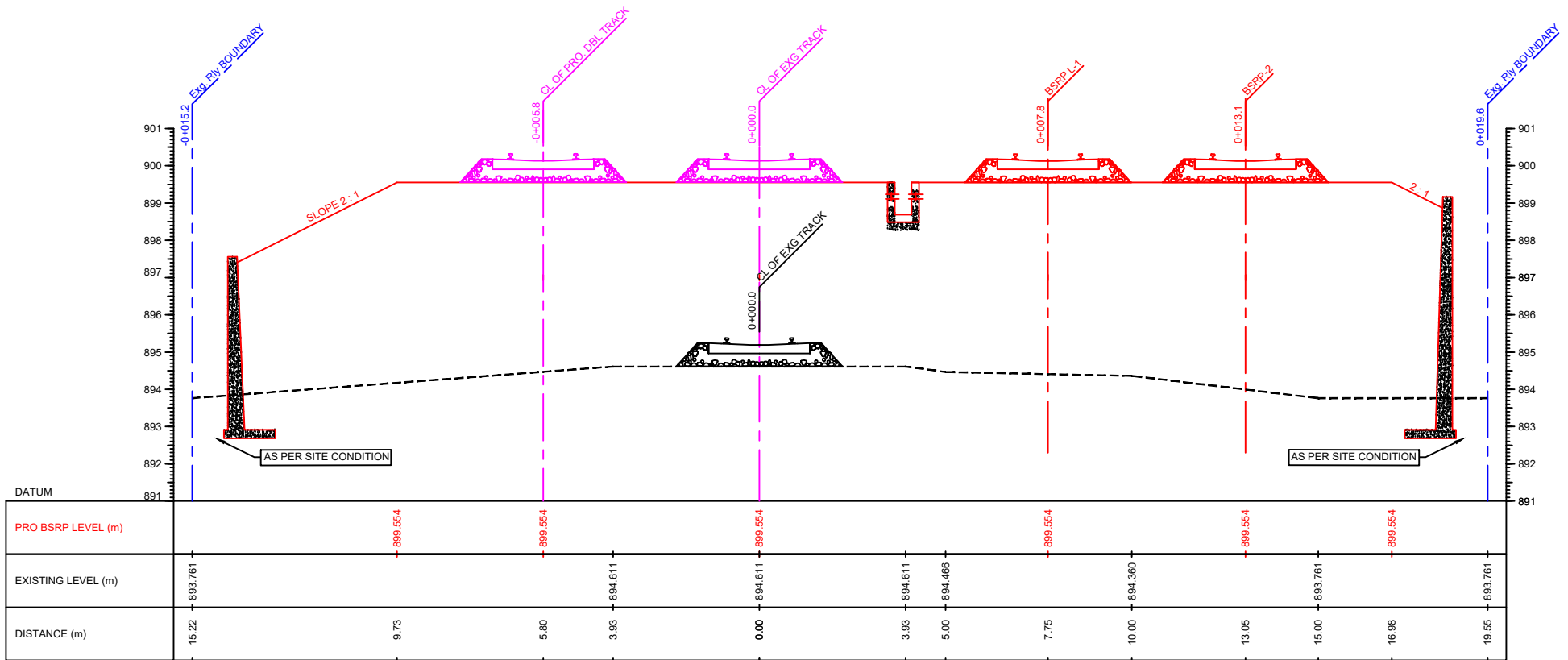
DATUM	905	904	903	902	901	900	899	898	897	896	895
PRO.BSRP FL (m)			903.210								
EXISTING LEVEL (m)		898.373		897.782		897.782	898.025		898.373	898.373	
DISTANCE (m)	9.81	9.09	5.88	3.93	0.00	3.83	5.00	7.85	10.00	11.66	13.15
											17.08

214+625.00

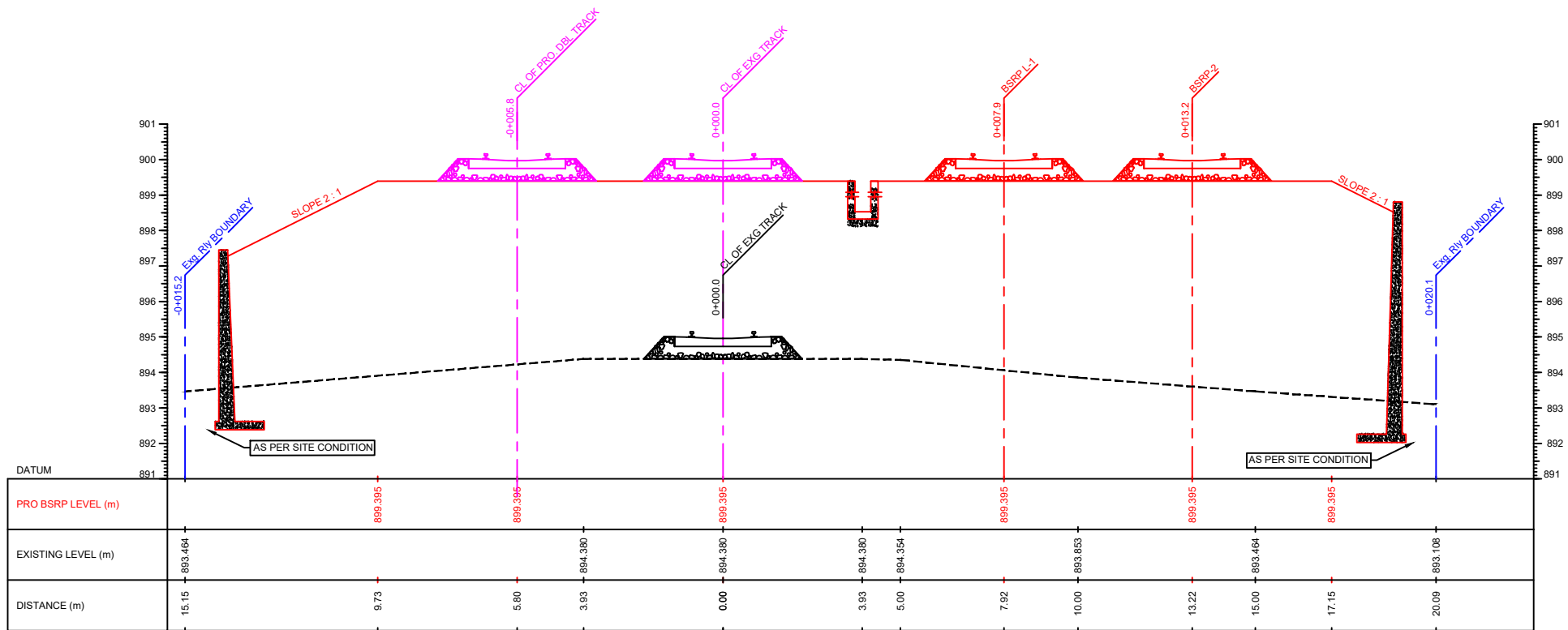




215+050.00

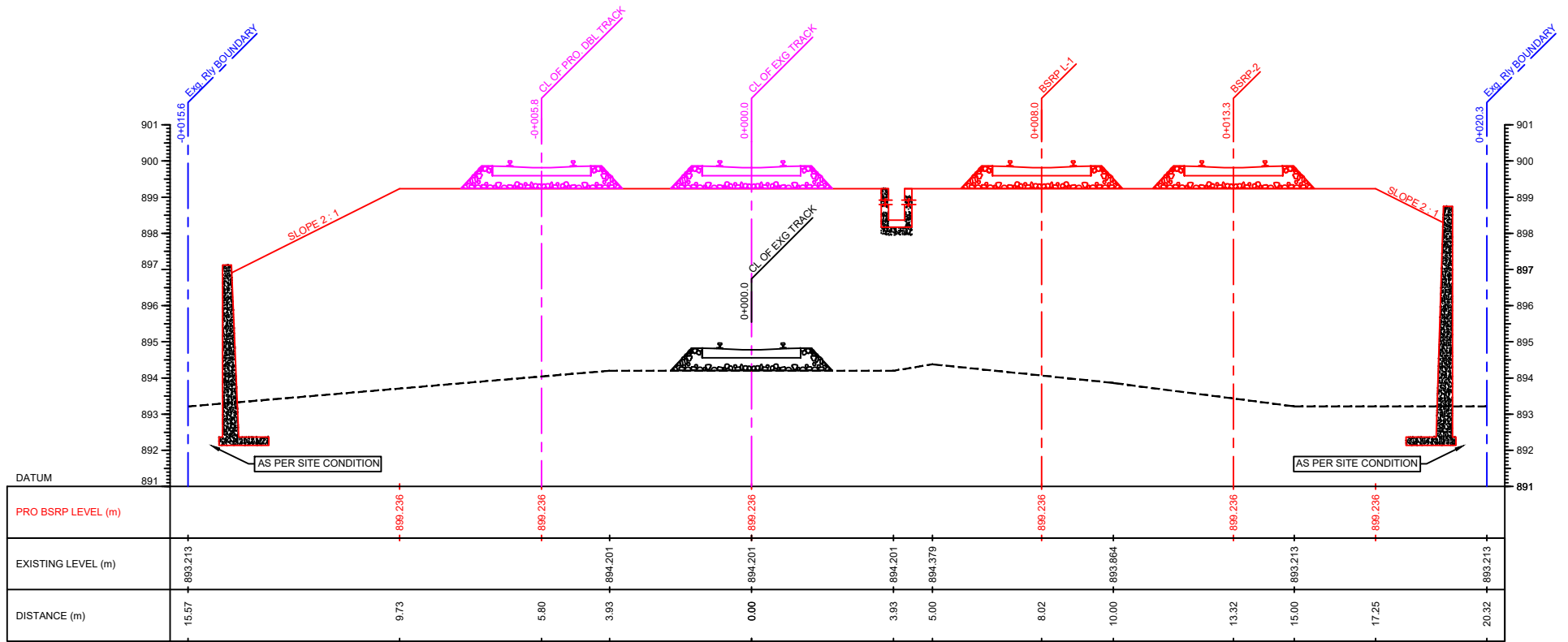


215+075.00

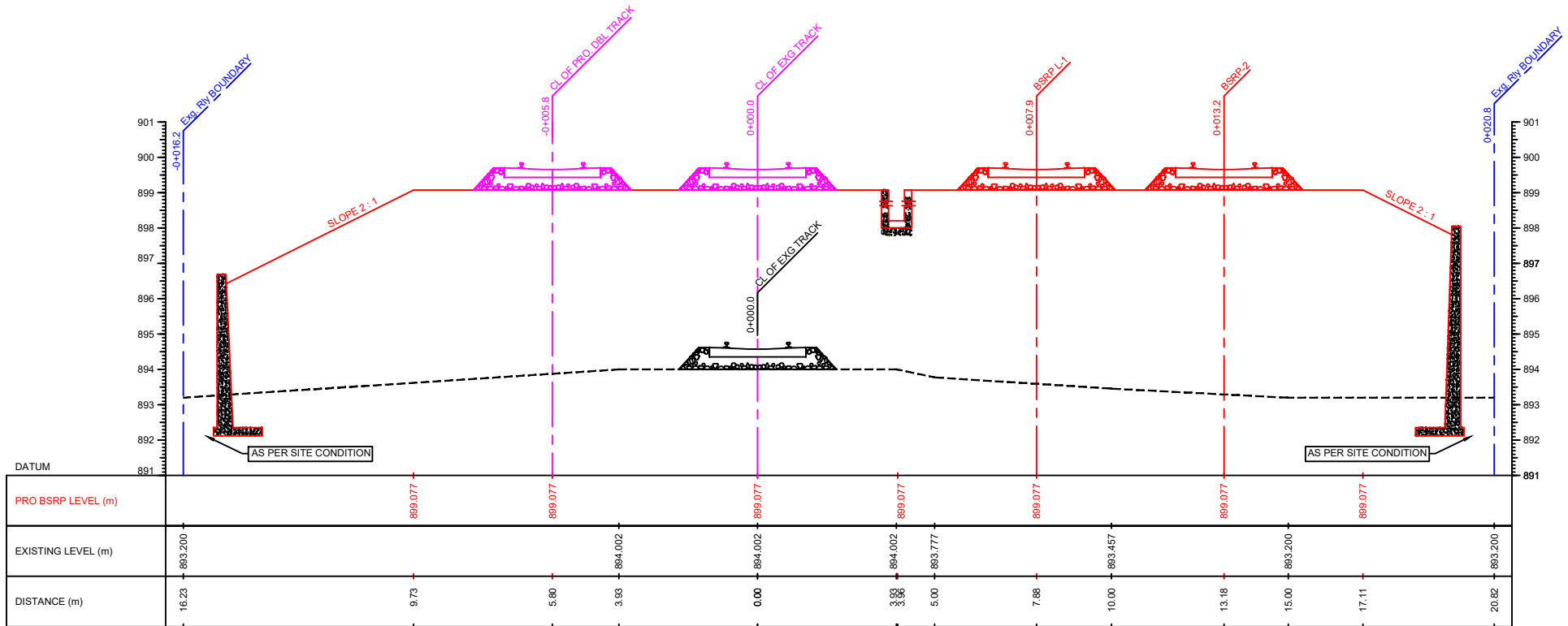


215+100.00

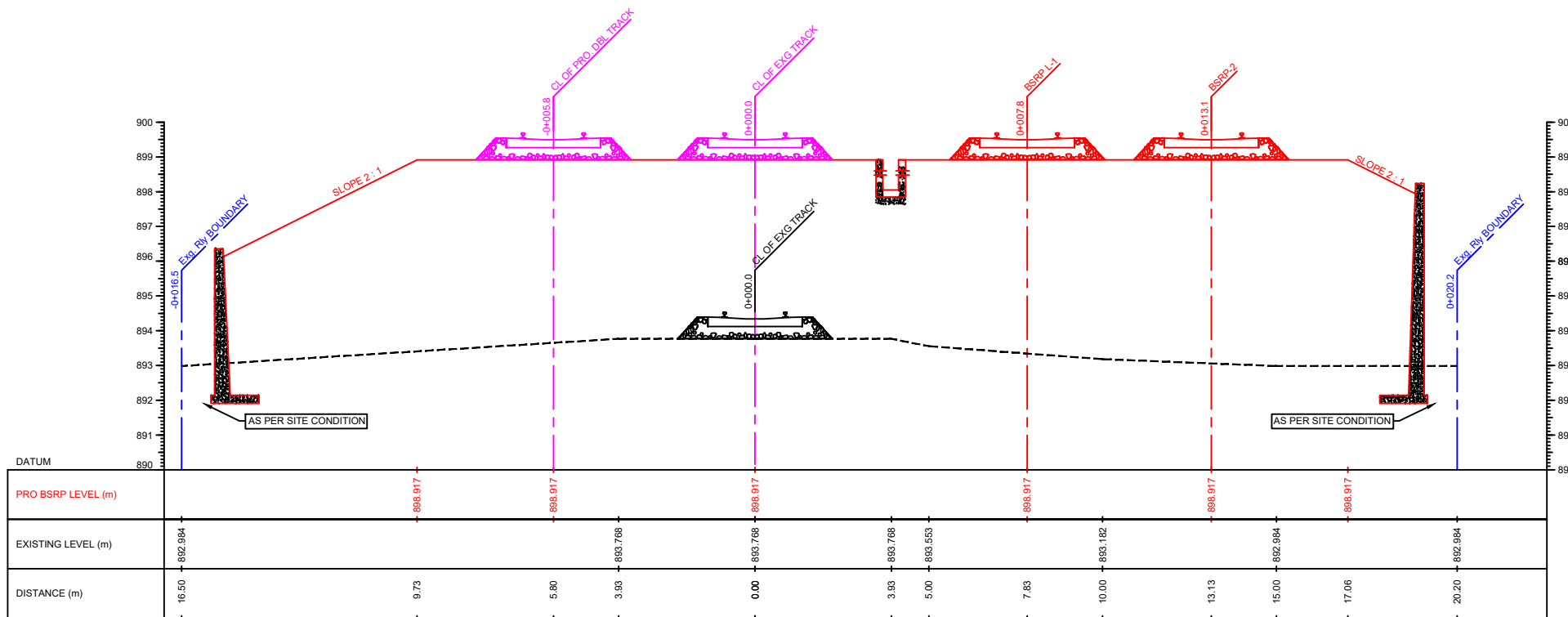




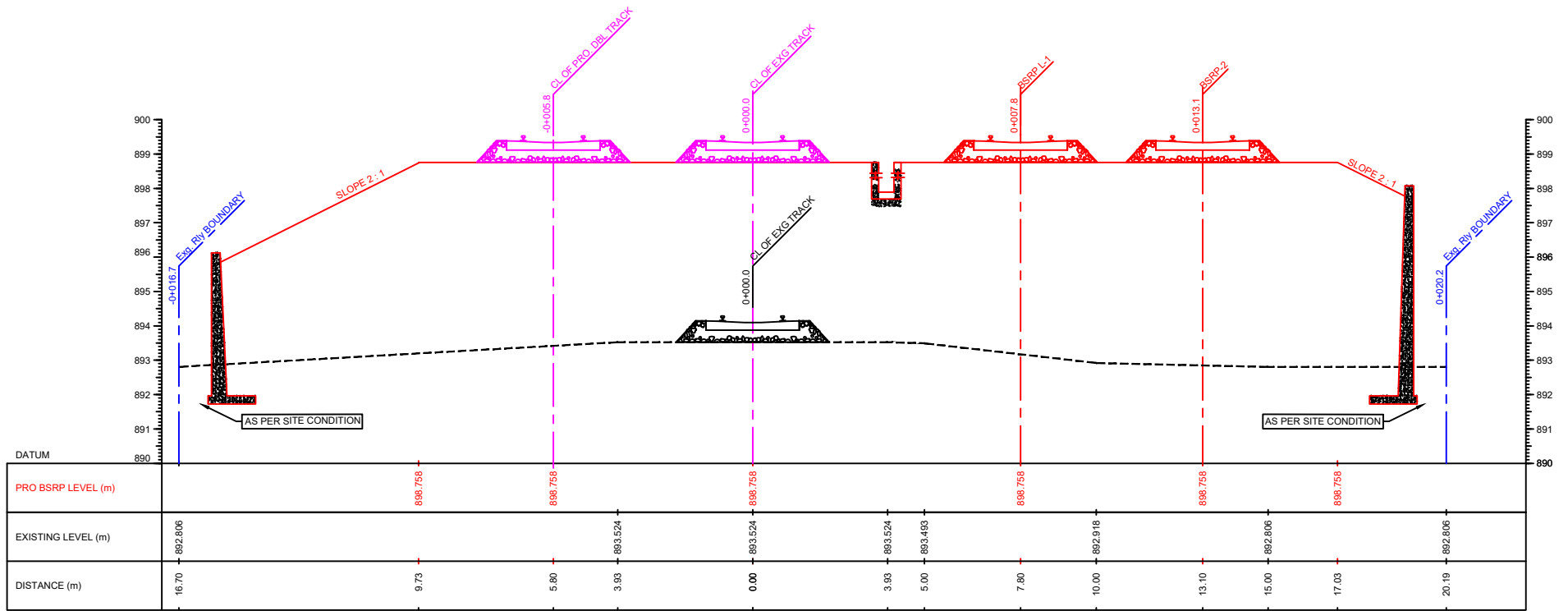
215+125.00



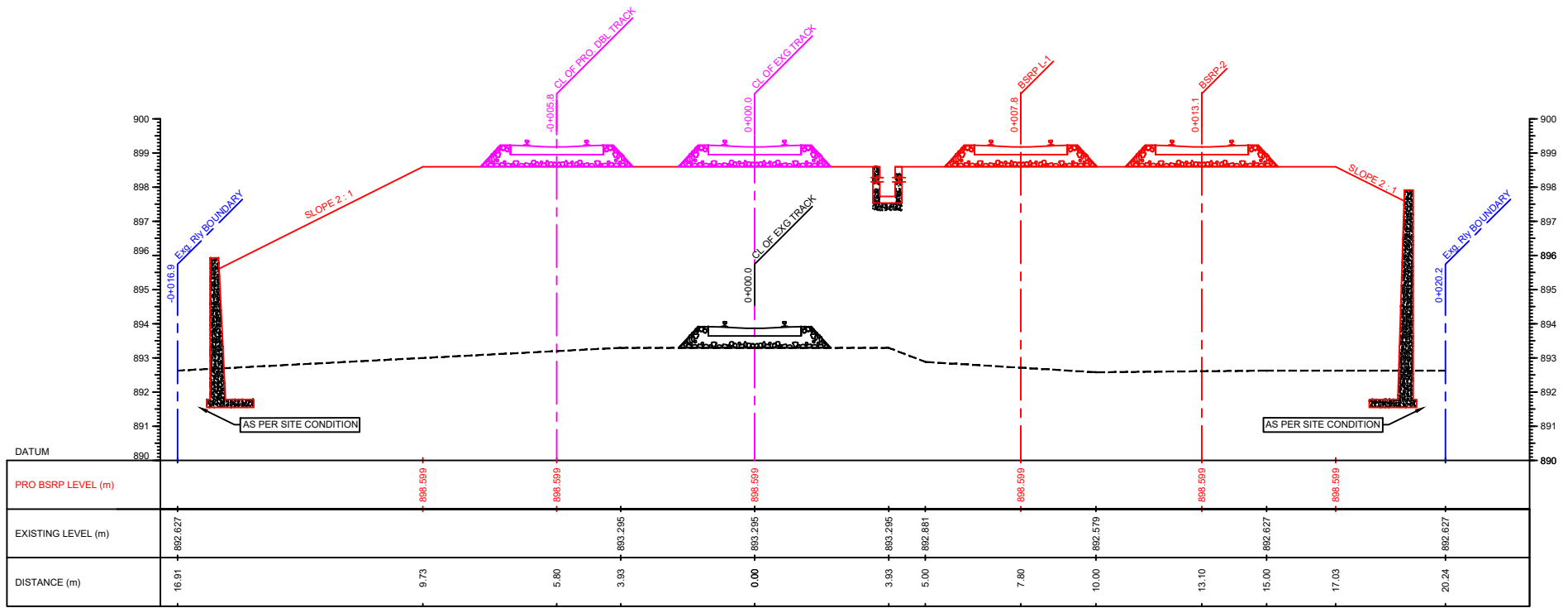
215+150.00



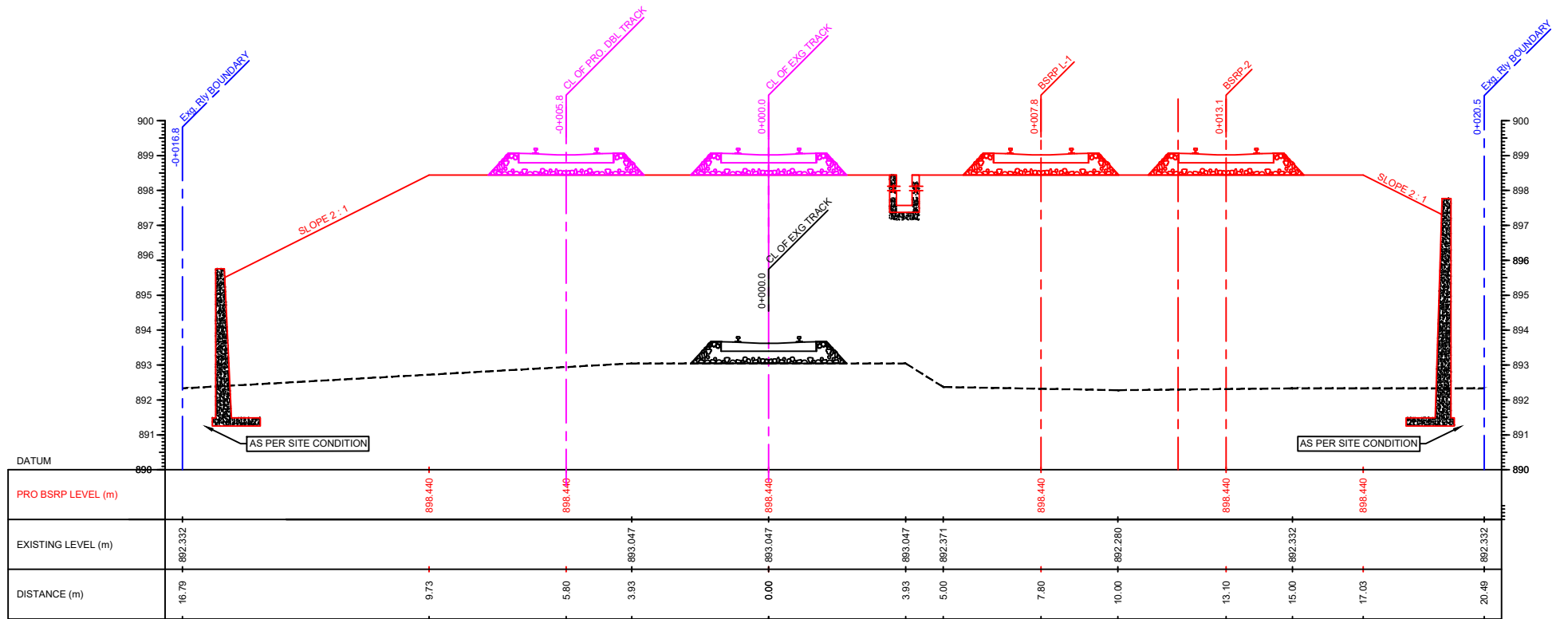
215+175.00



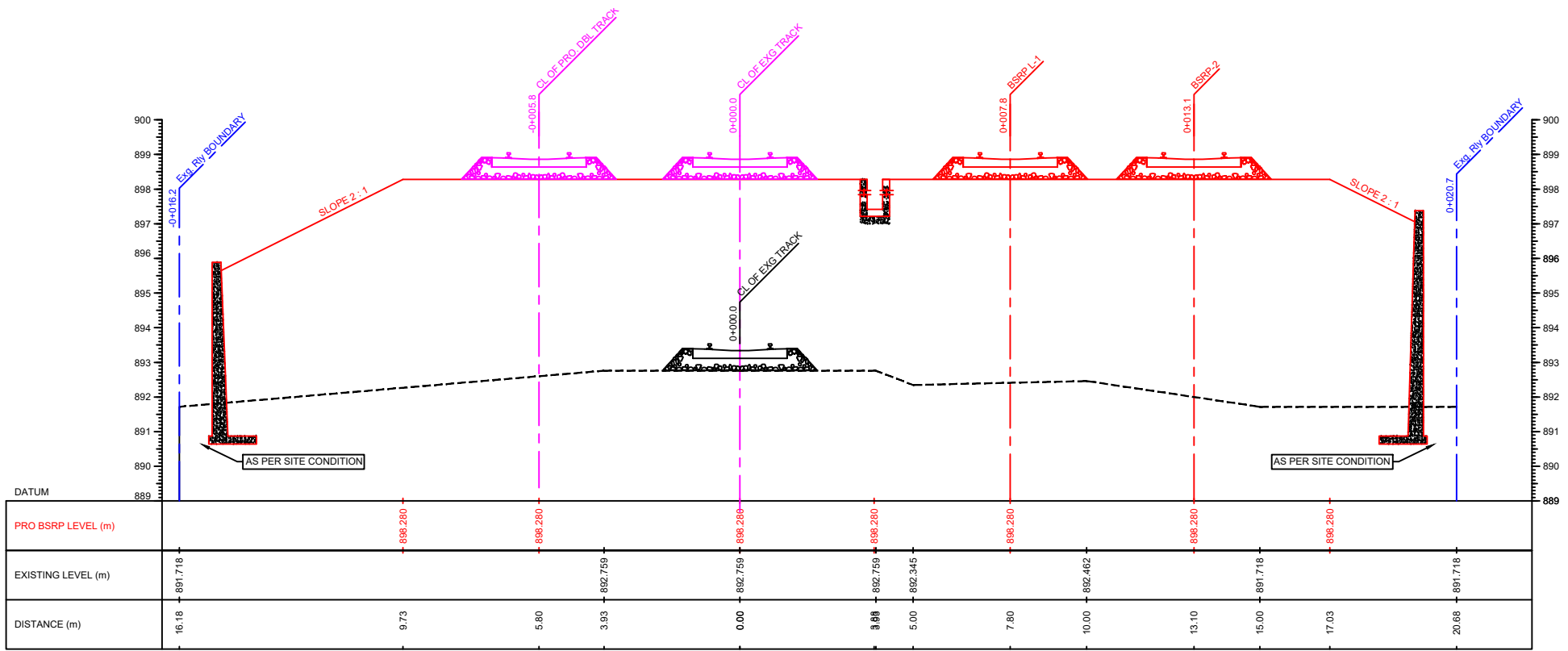
215+200.00



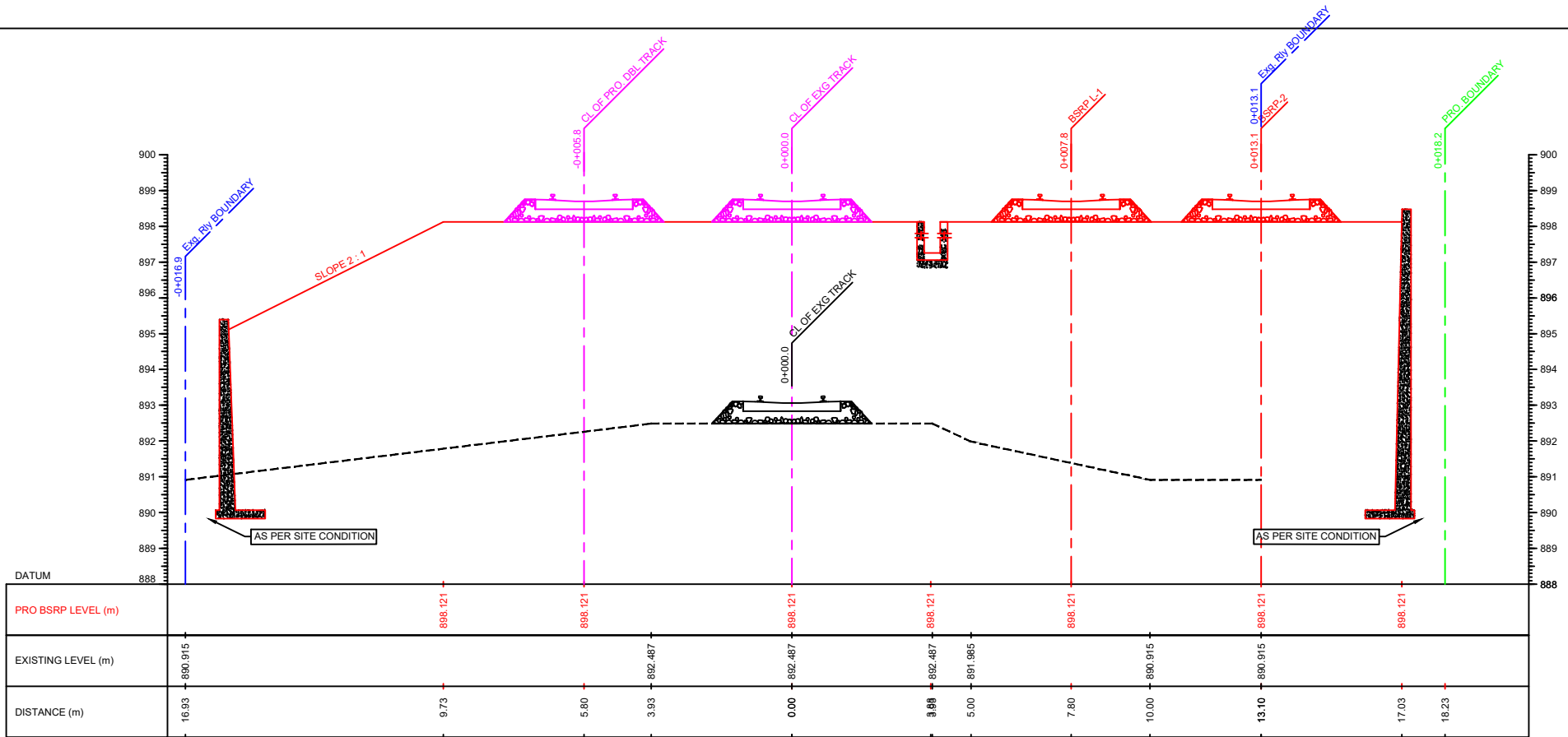
215+225.00



215+250.00

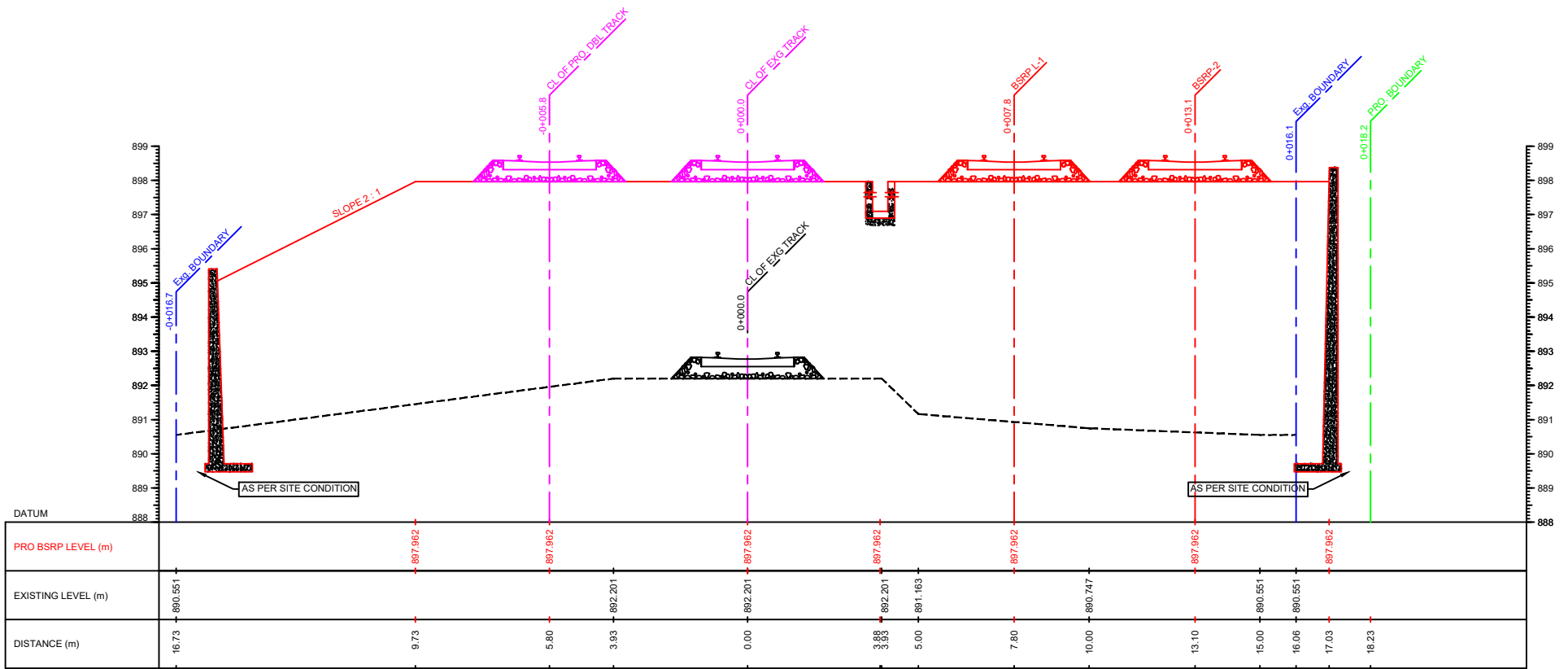


215+275.00

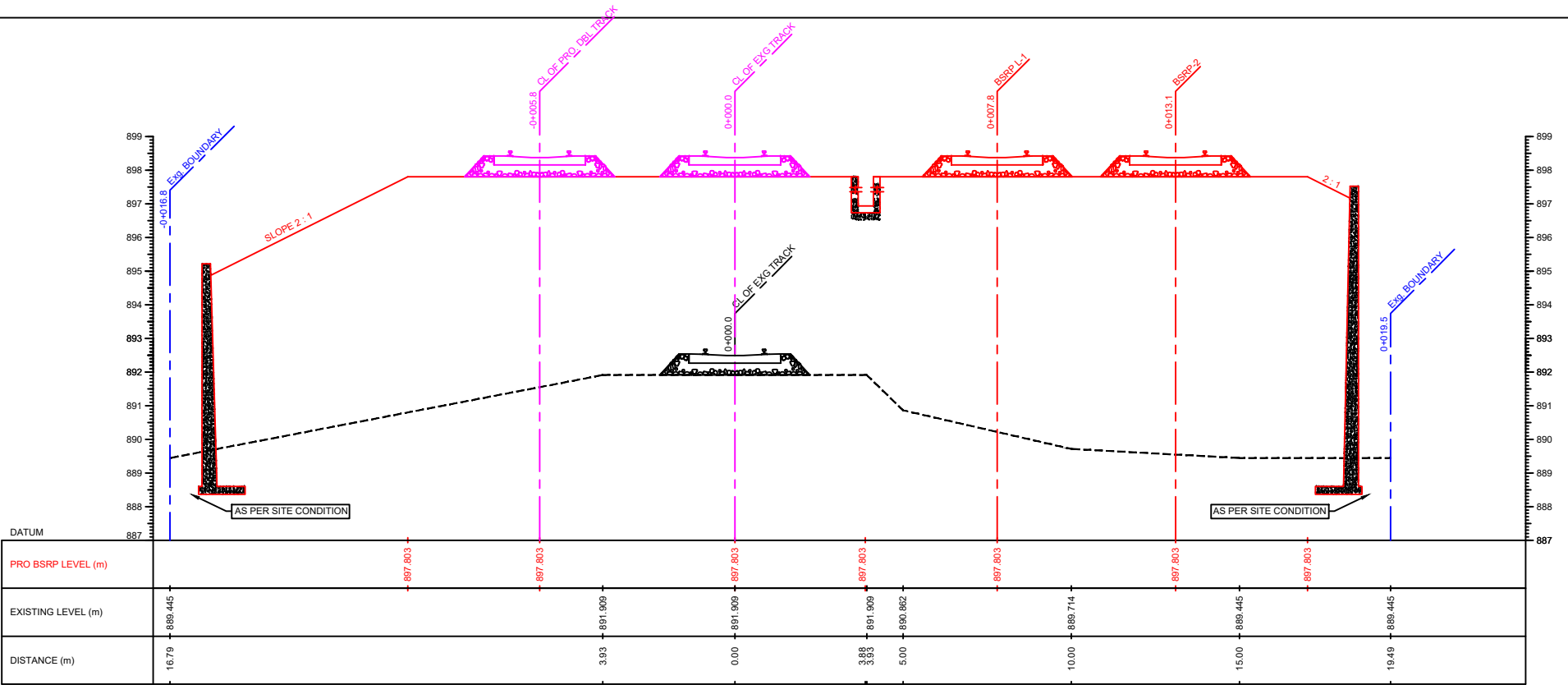


215+300.00

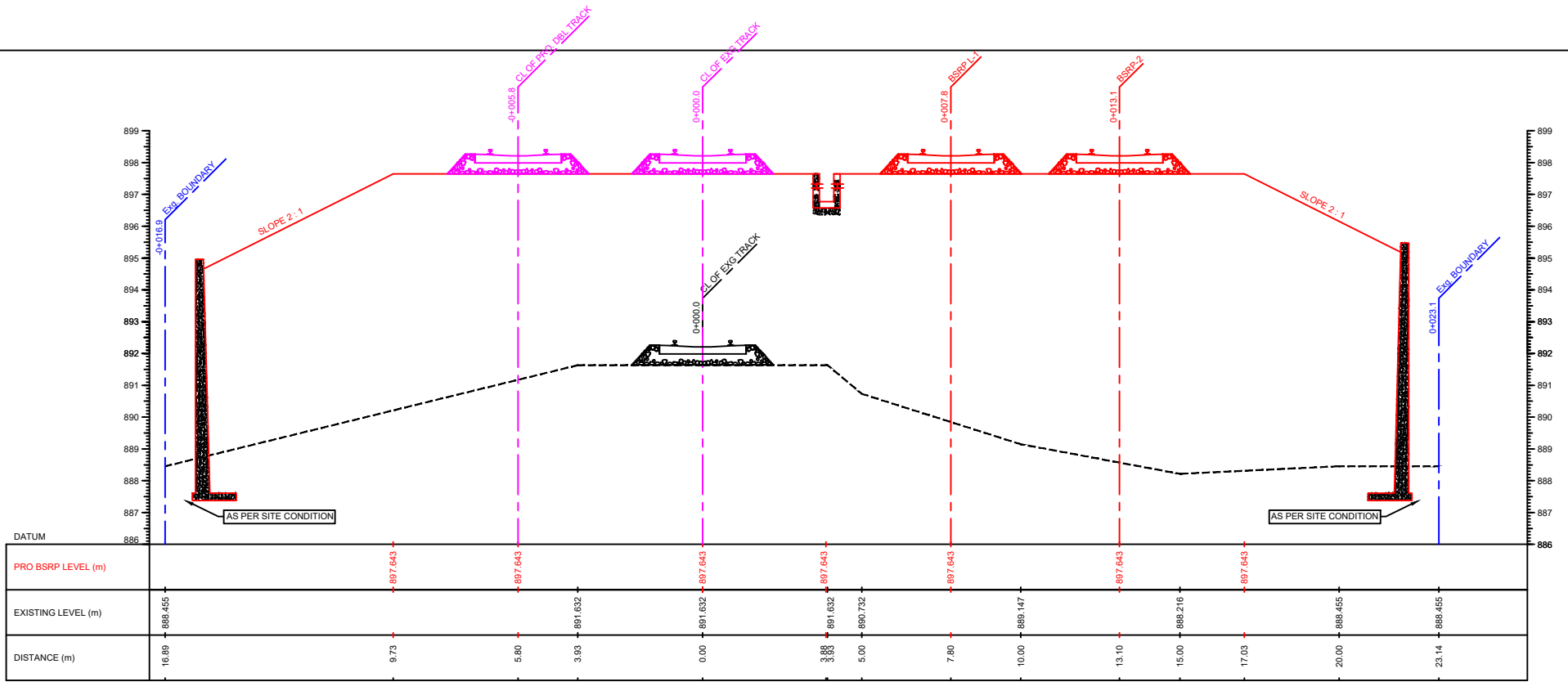




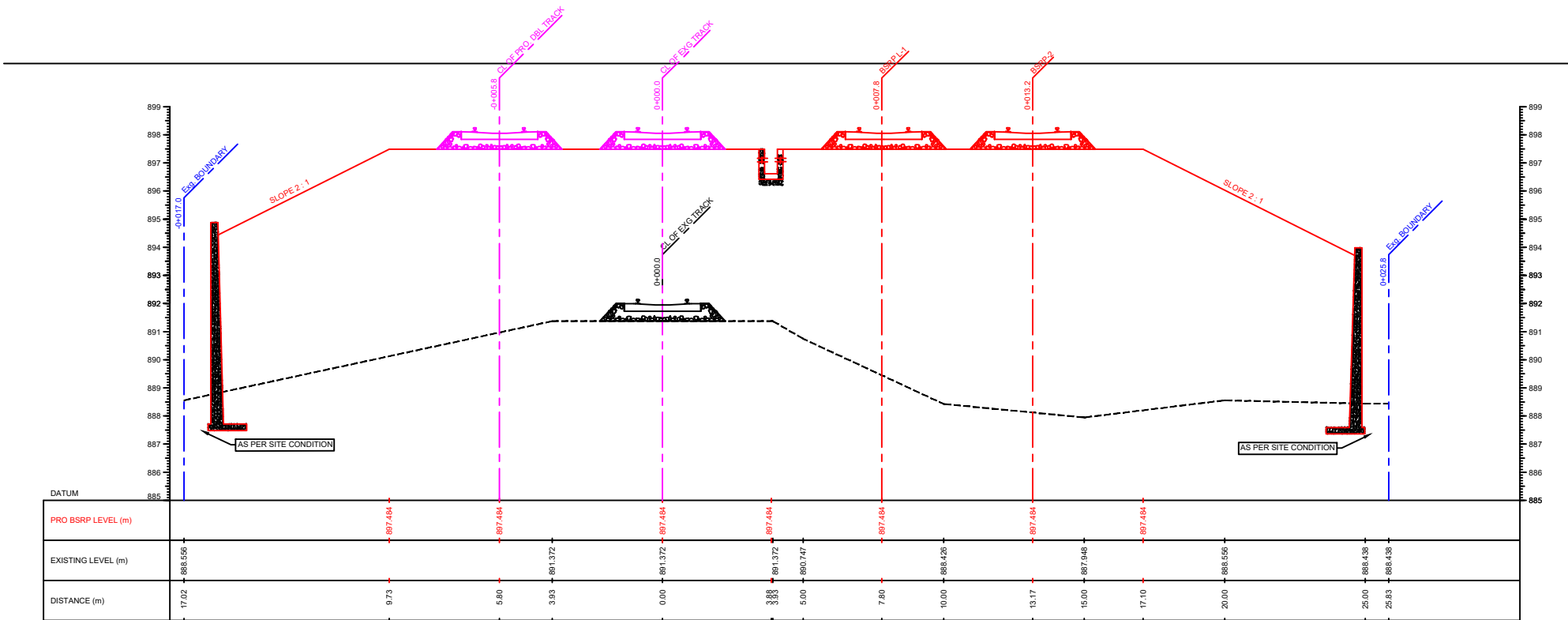
215+325.00



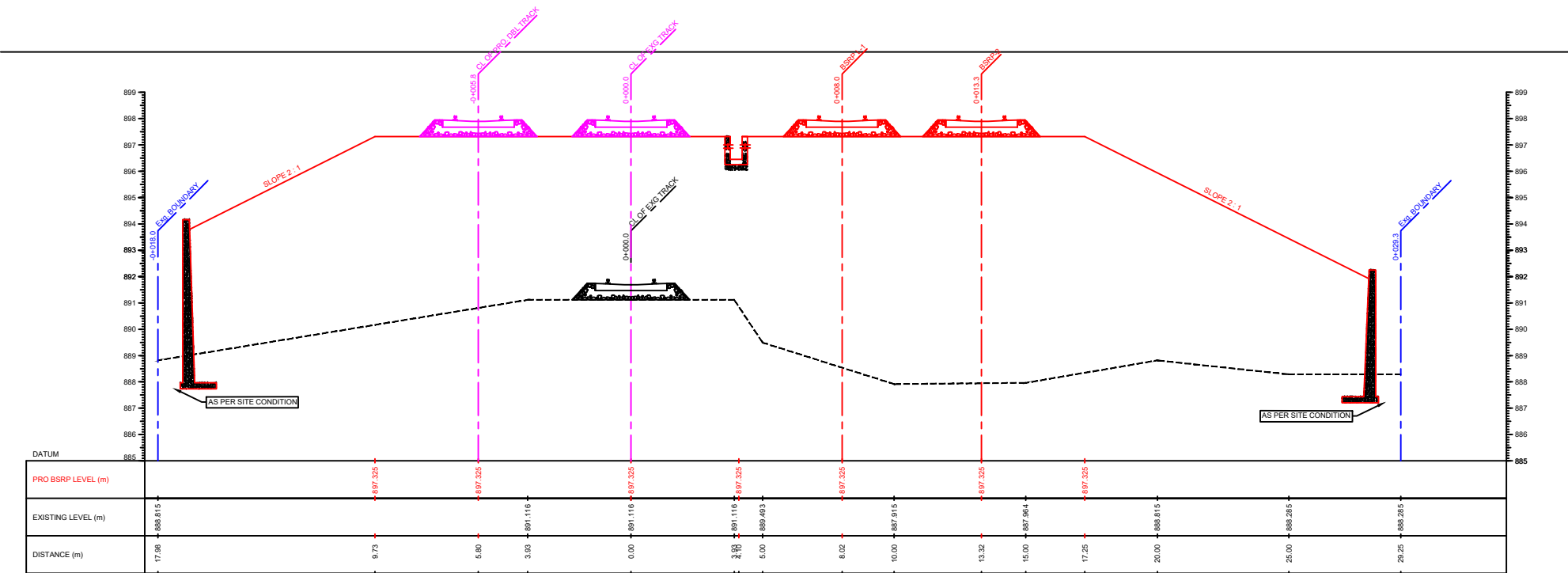
215+350.00



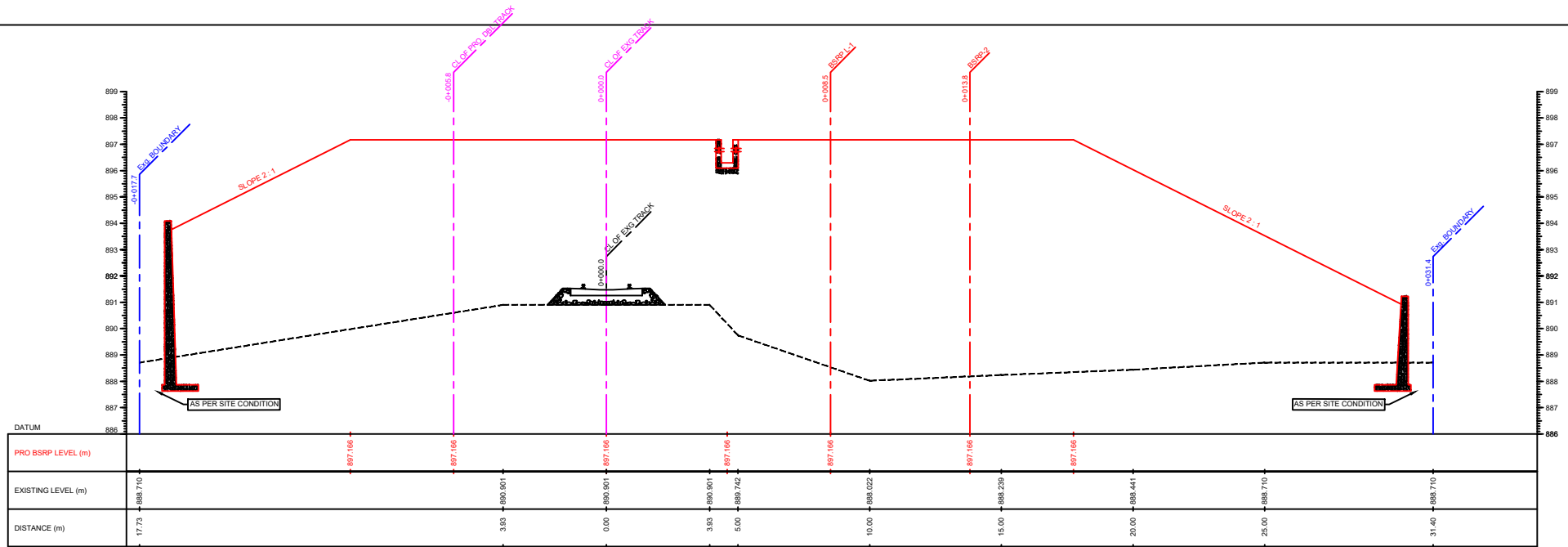
215+375.00



215+400.00

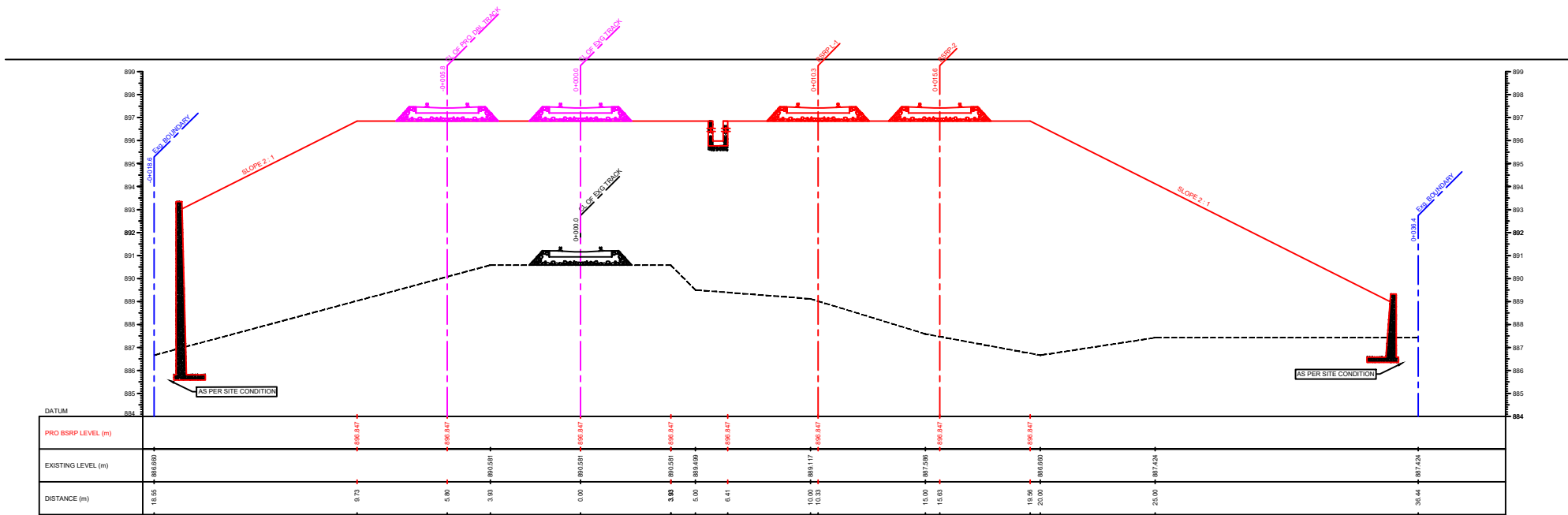


215+425.00



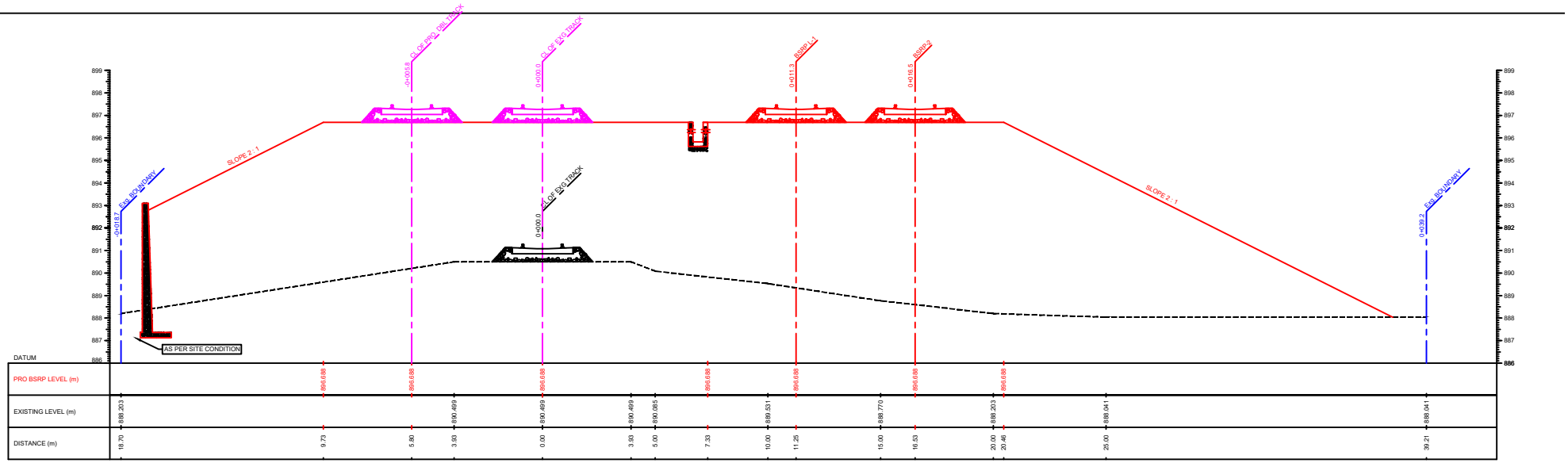
215+450.00



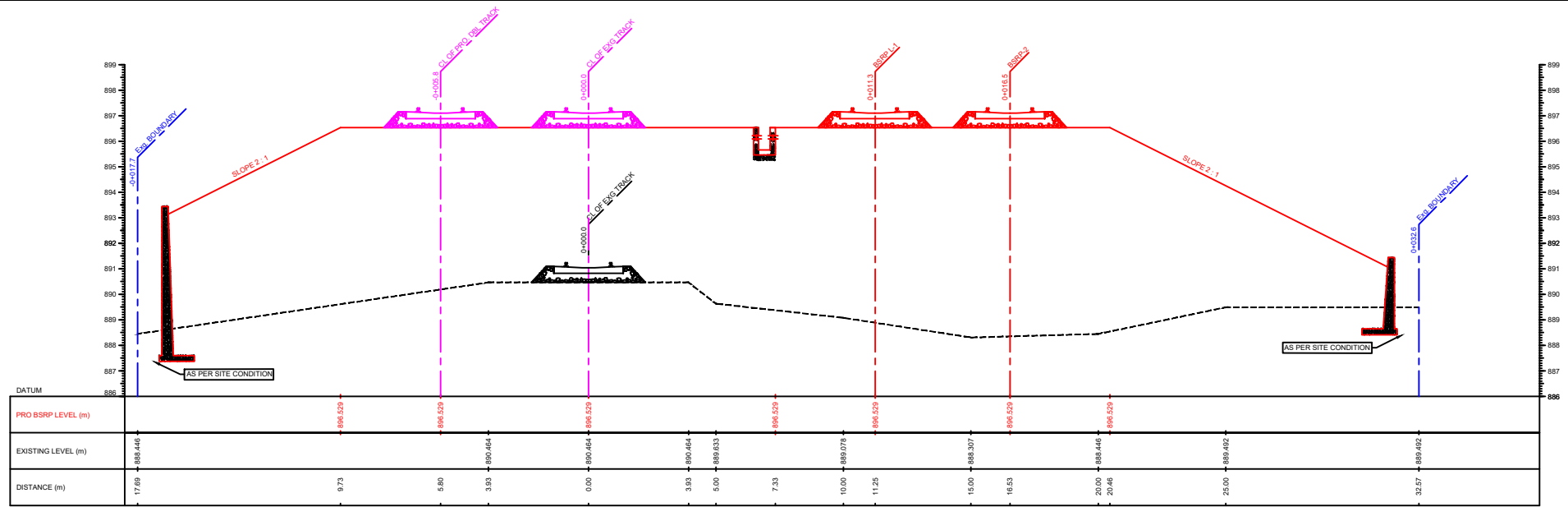


215+500.00

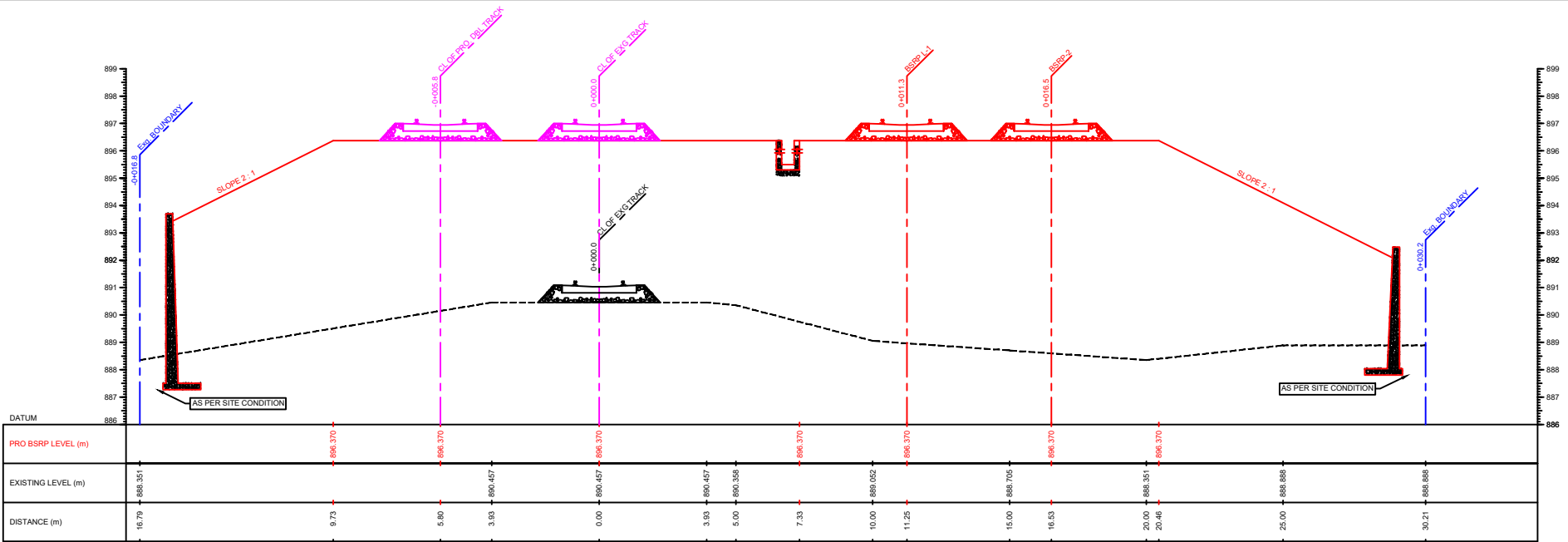




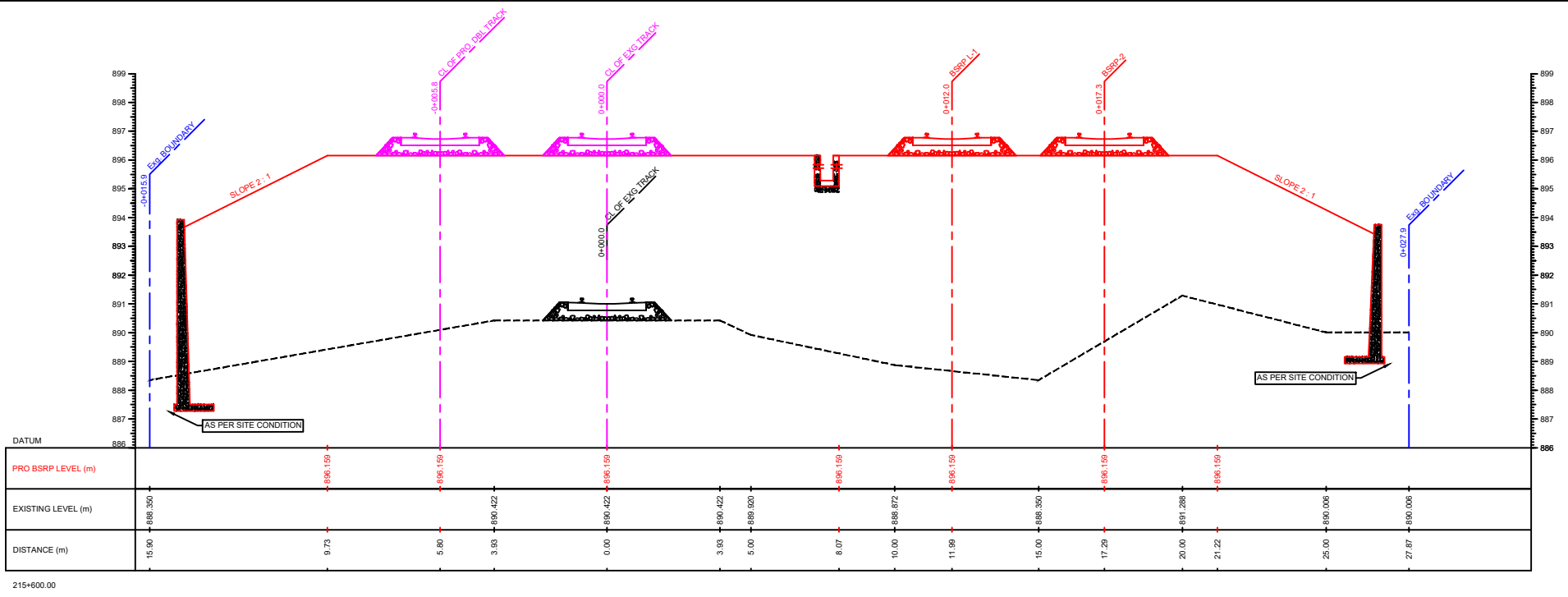
215+825.00

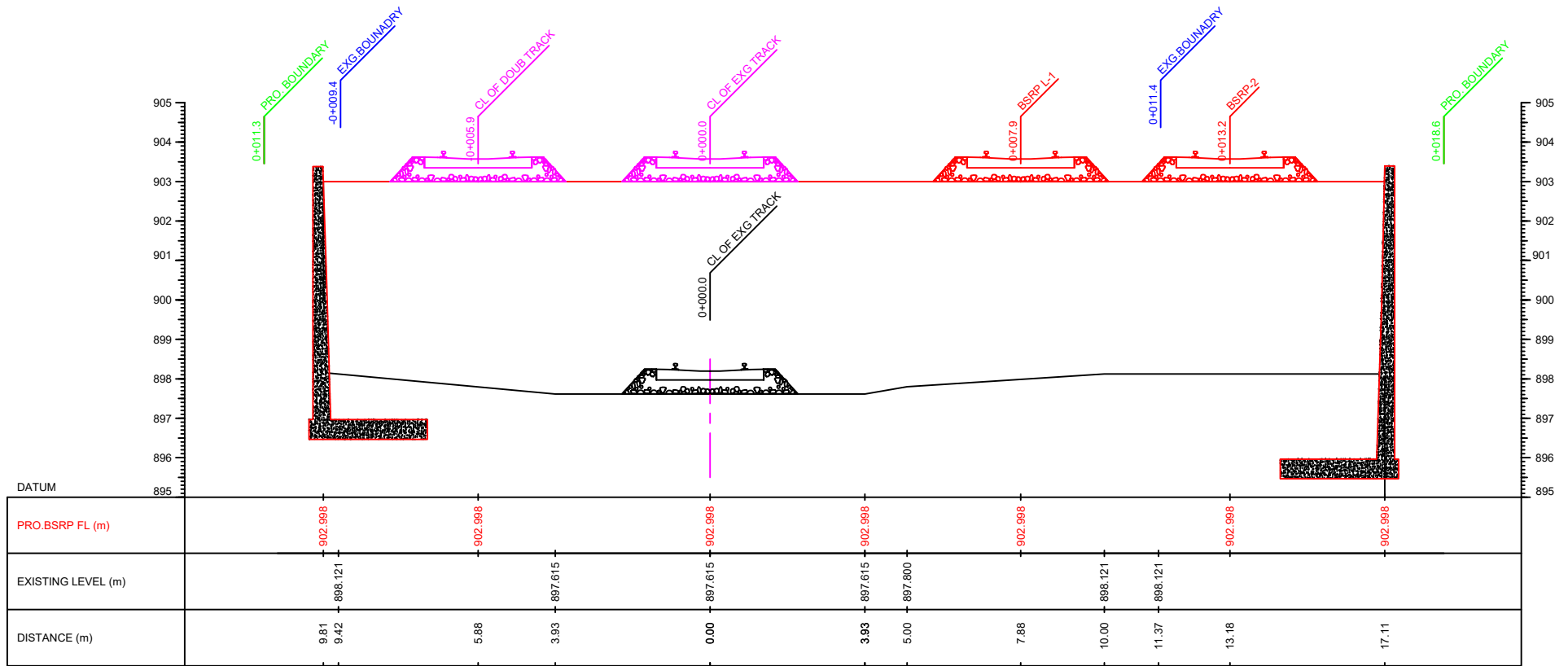


215+550.00

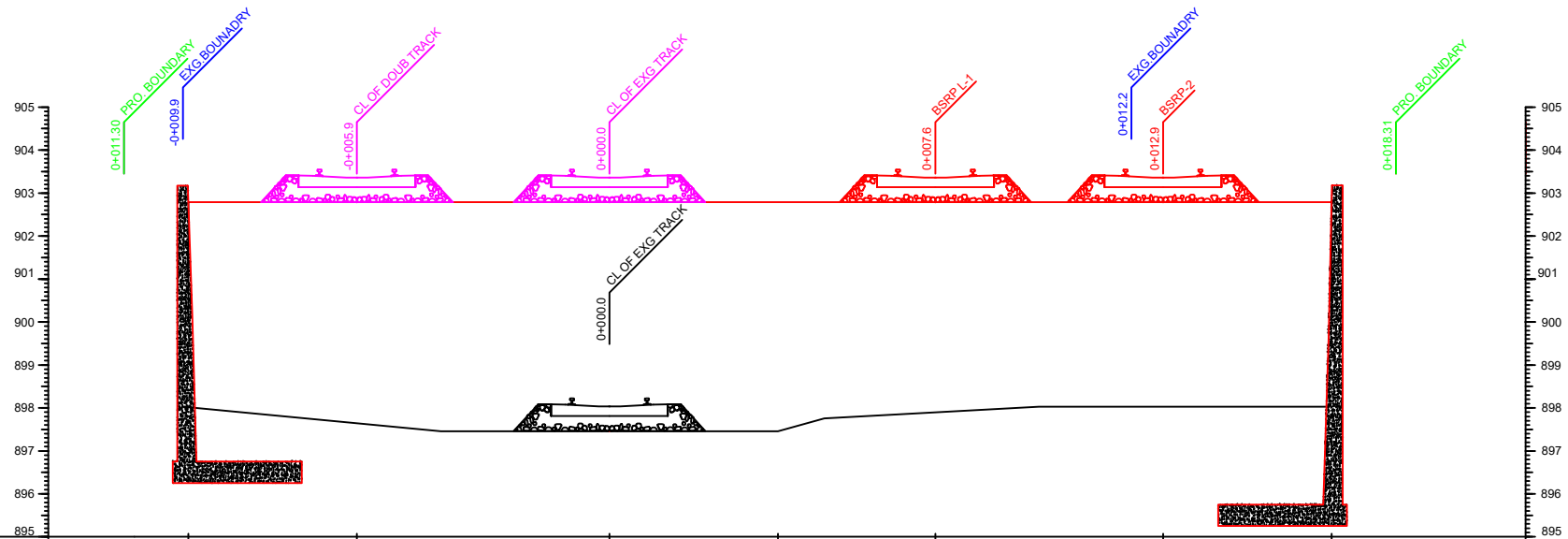


215+575.00



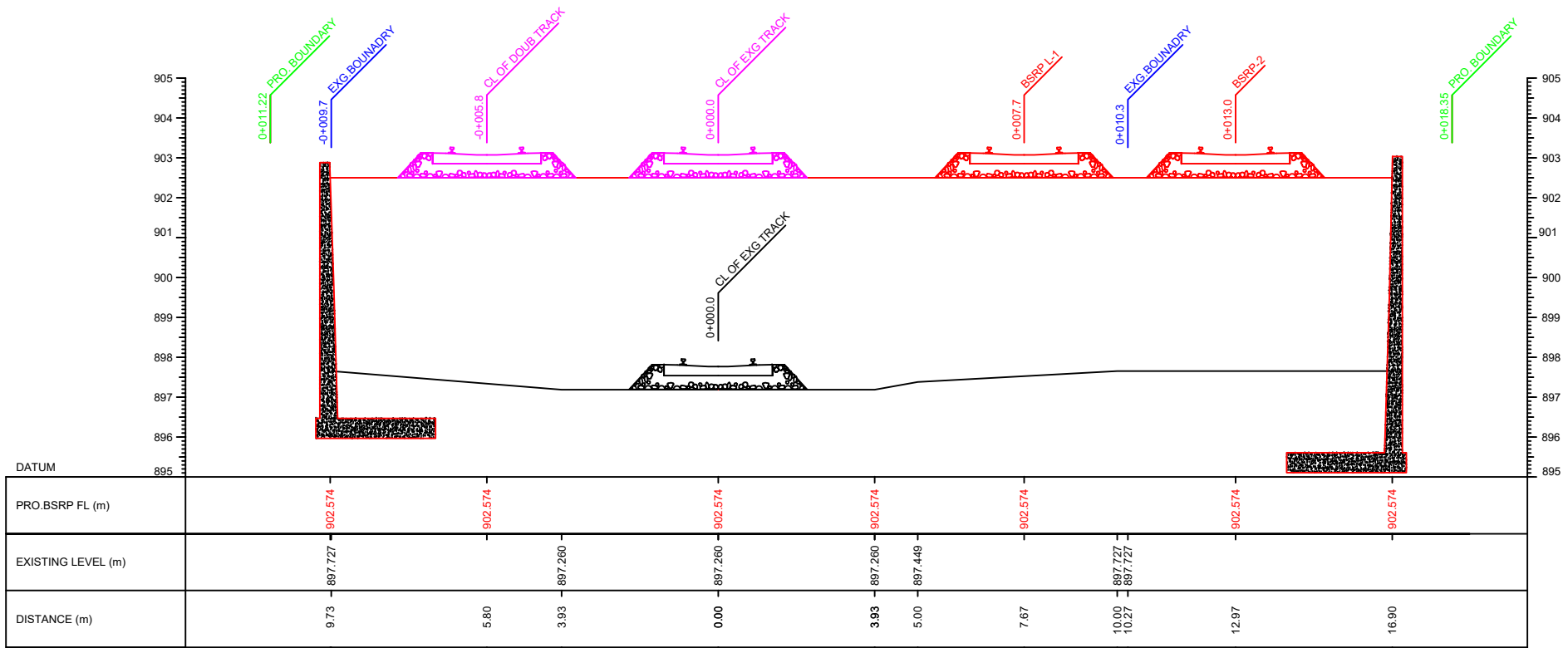


214+650.00



DATUM	9.83	5.88	3.93	0.00	3.83	5.00	7.59	10.00	12.15	12.89	16.82
PRO.BSRP FL (m)	902.786	902.786	902.786	902.786	902.786	902.786	902.786	902.786	902.786	902.786	902.786
EXISTING LEVEL (m)	898.029	897.457	897.457	897.457	897.457	897.755	898.029	898.029	898.029	898.029	898.029
DISTANCE (m)	9.83	5.88	3.93	0.00	3.83	5.00	7.59	10.00	12.15	12.89	16.82

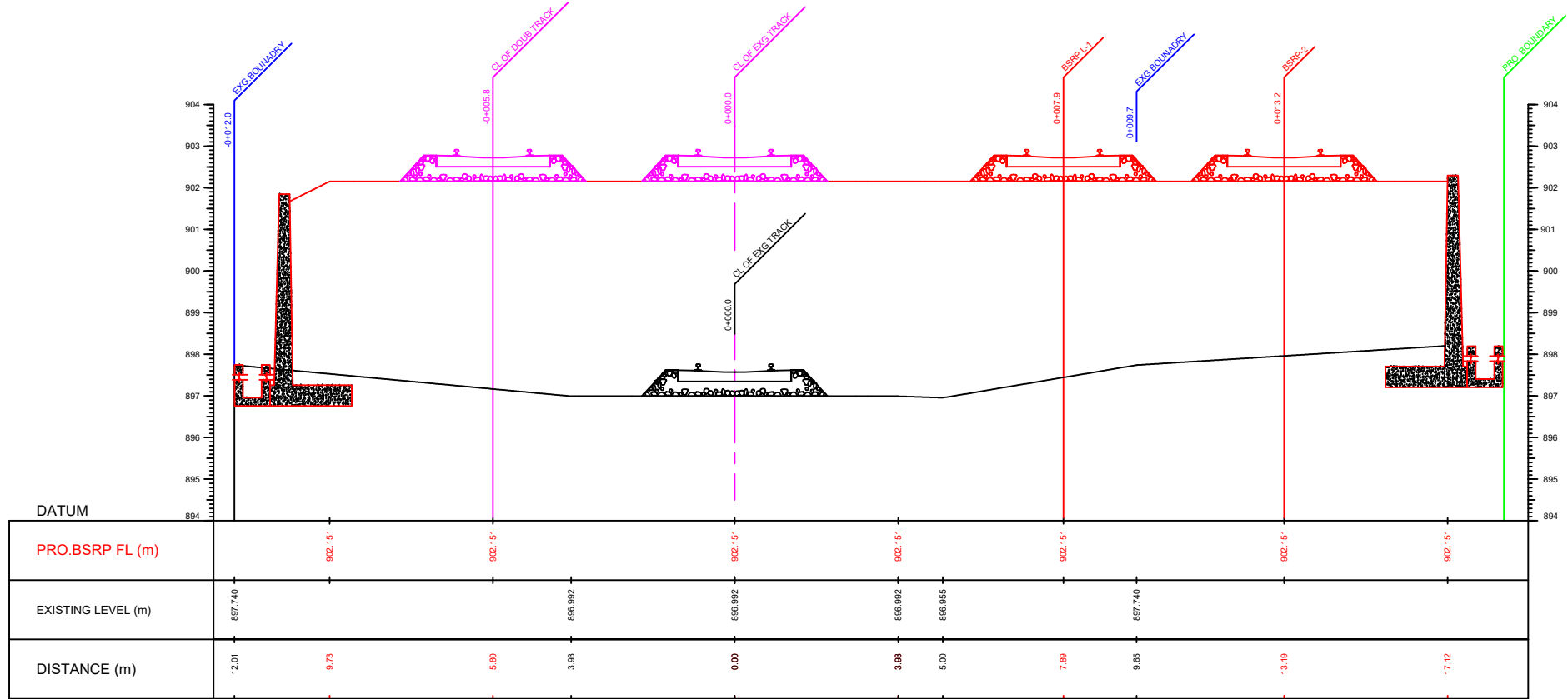
214+675.00



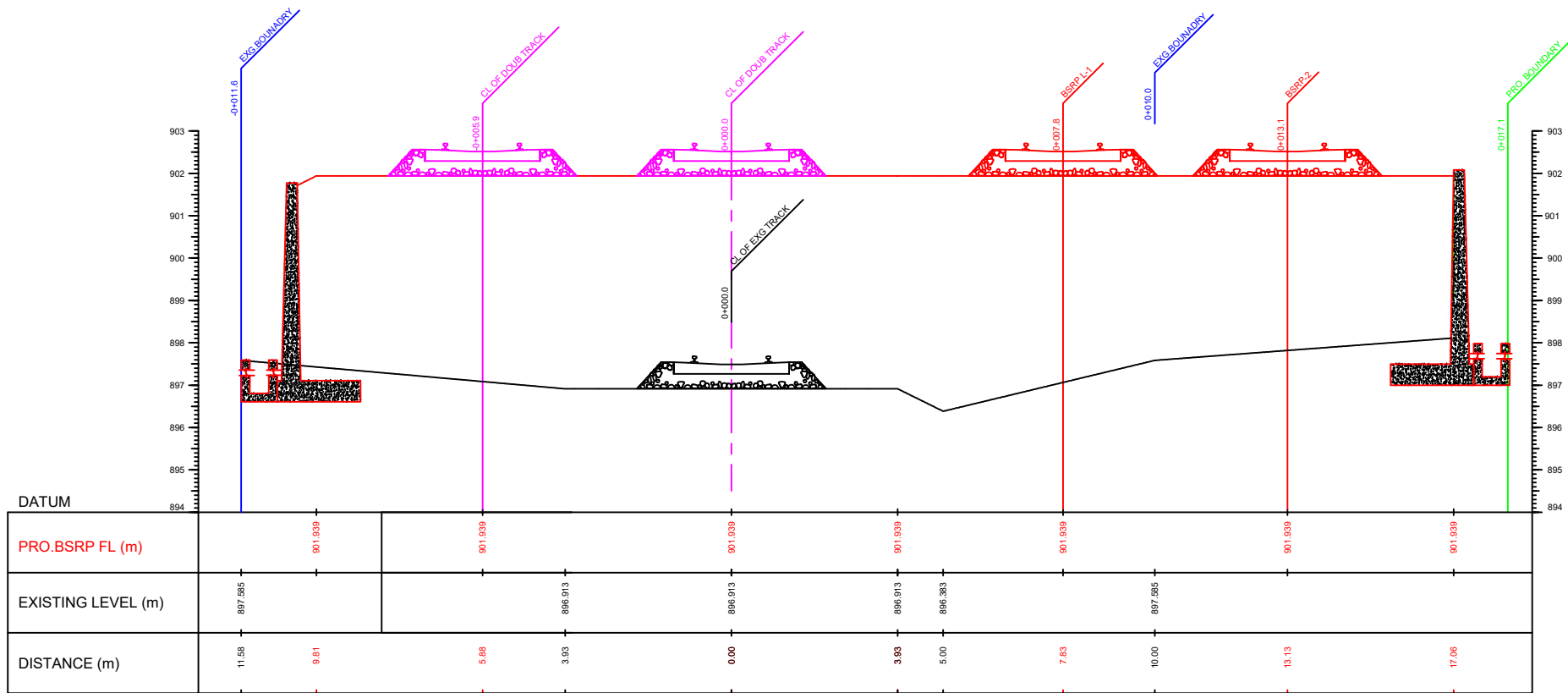
214+700.00



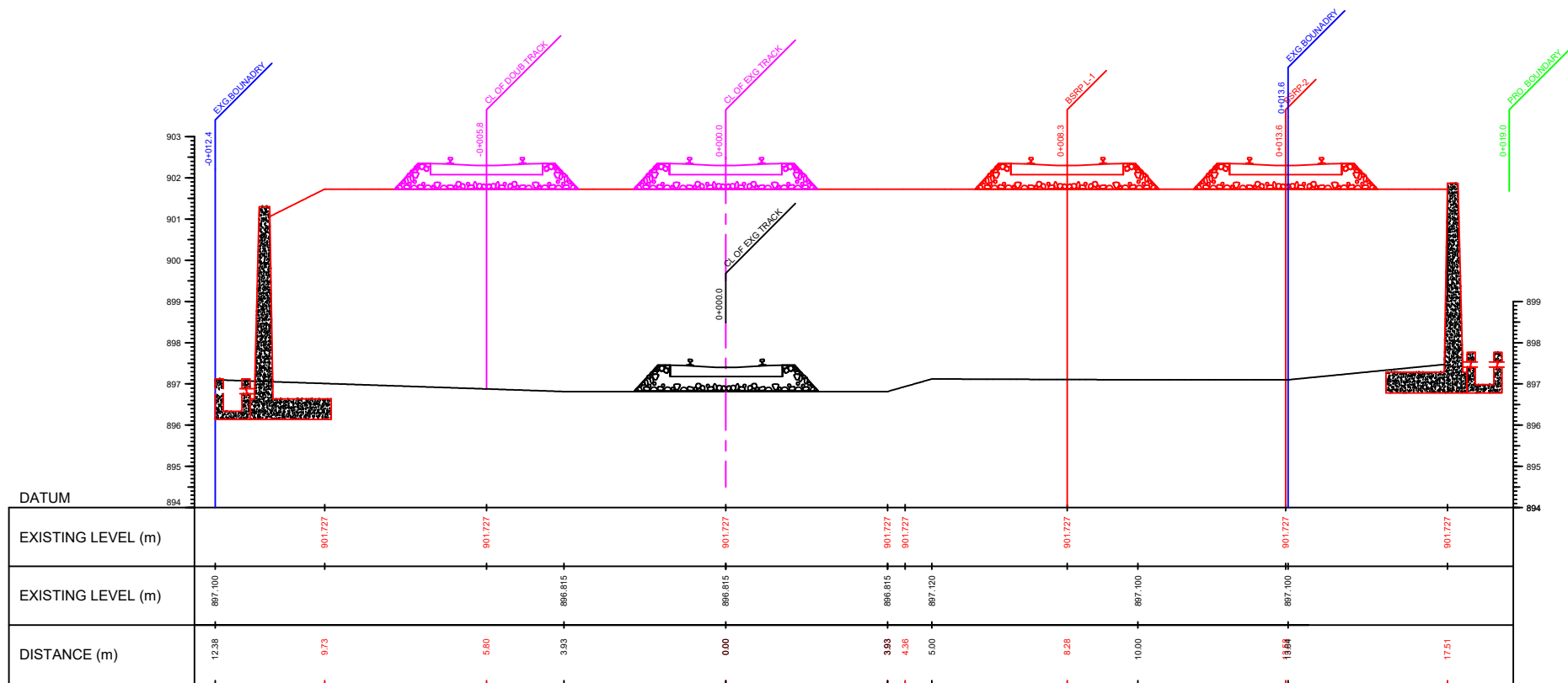




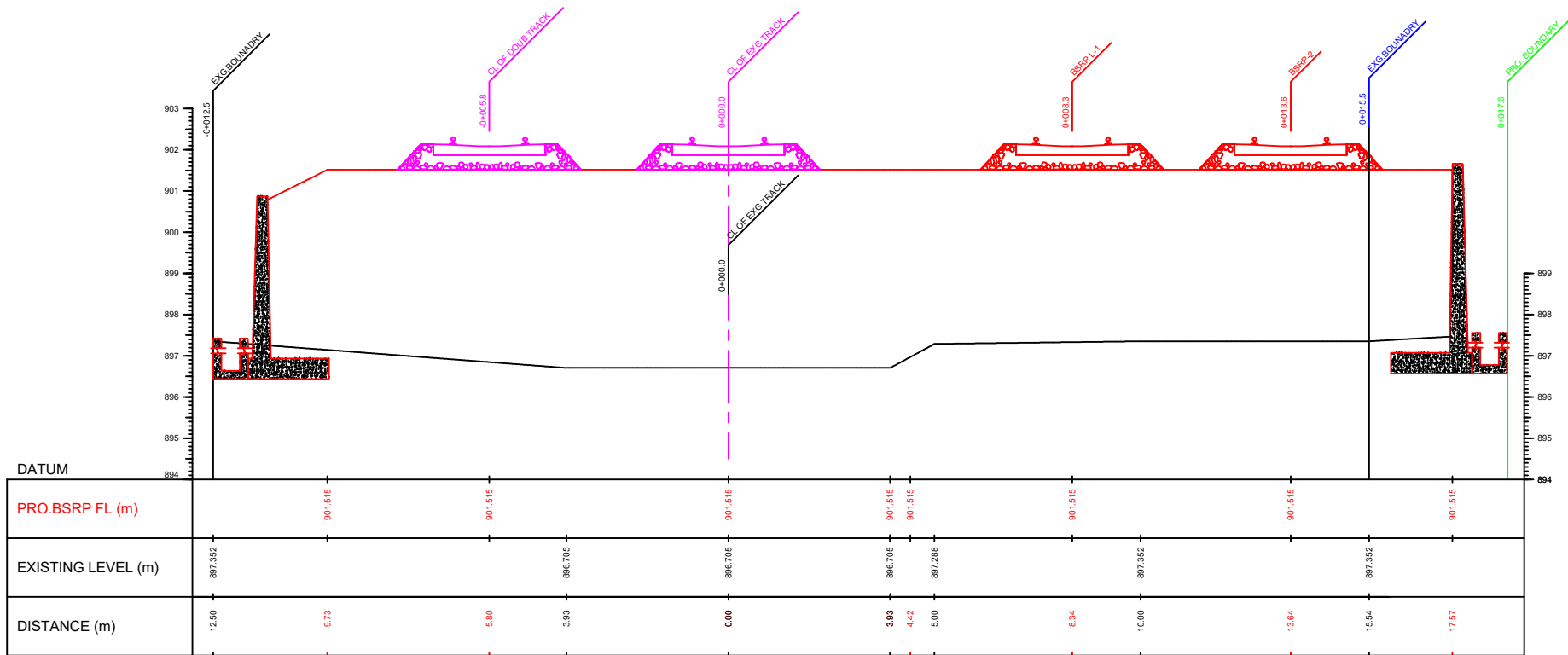
214+750.00



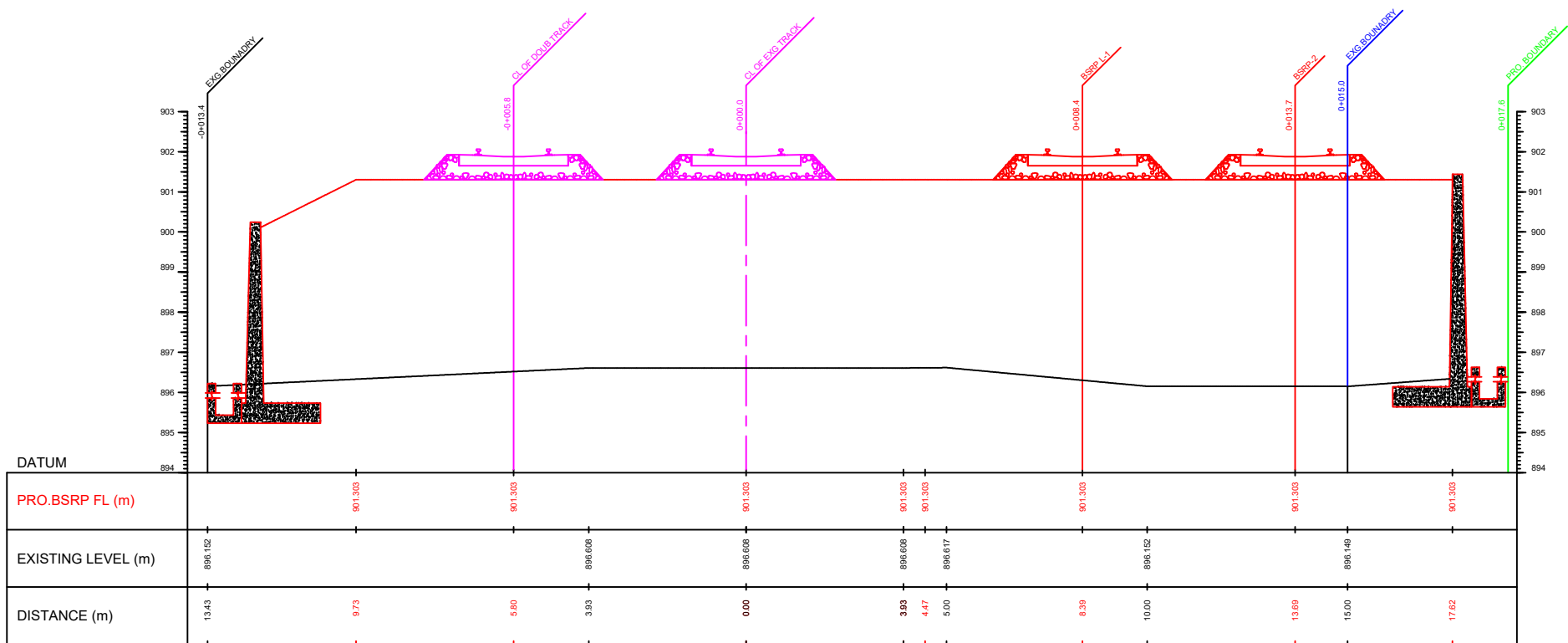
214+775.00



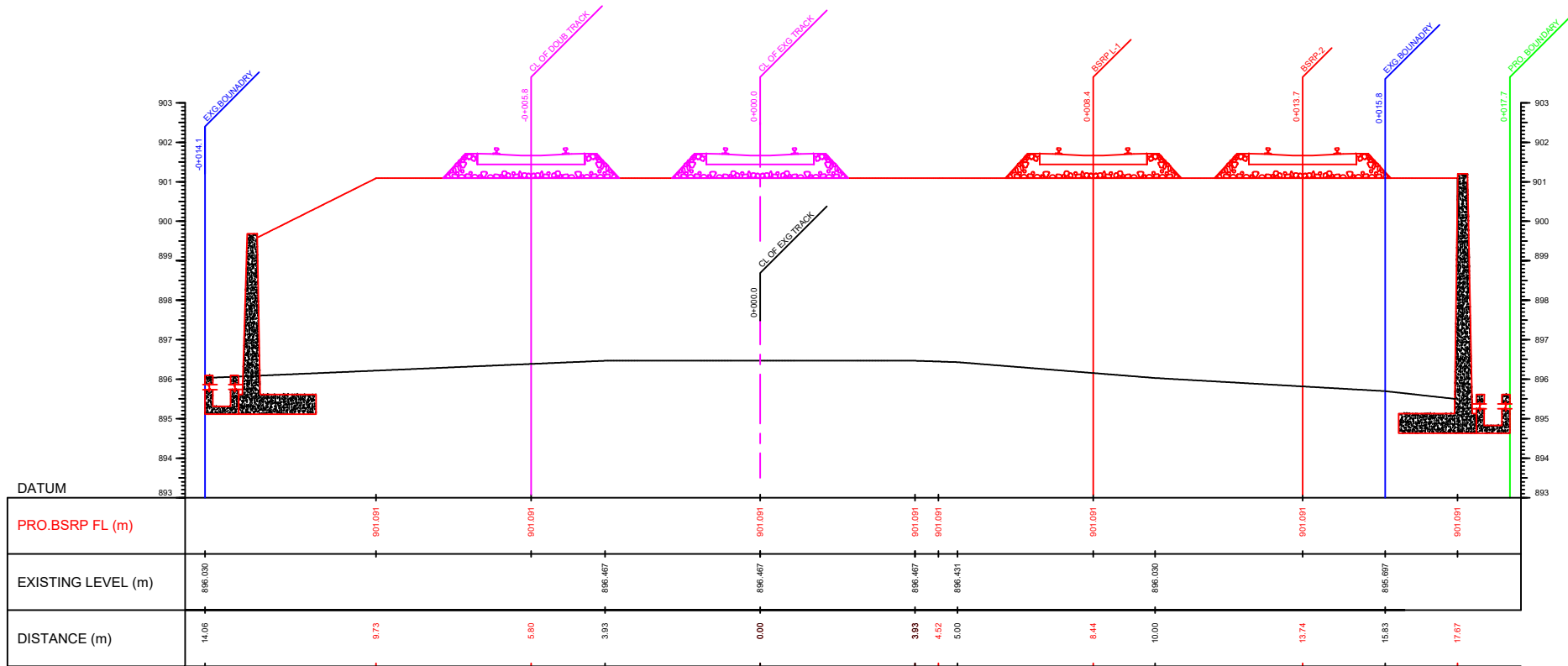
214+800.00



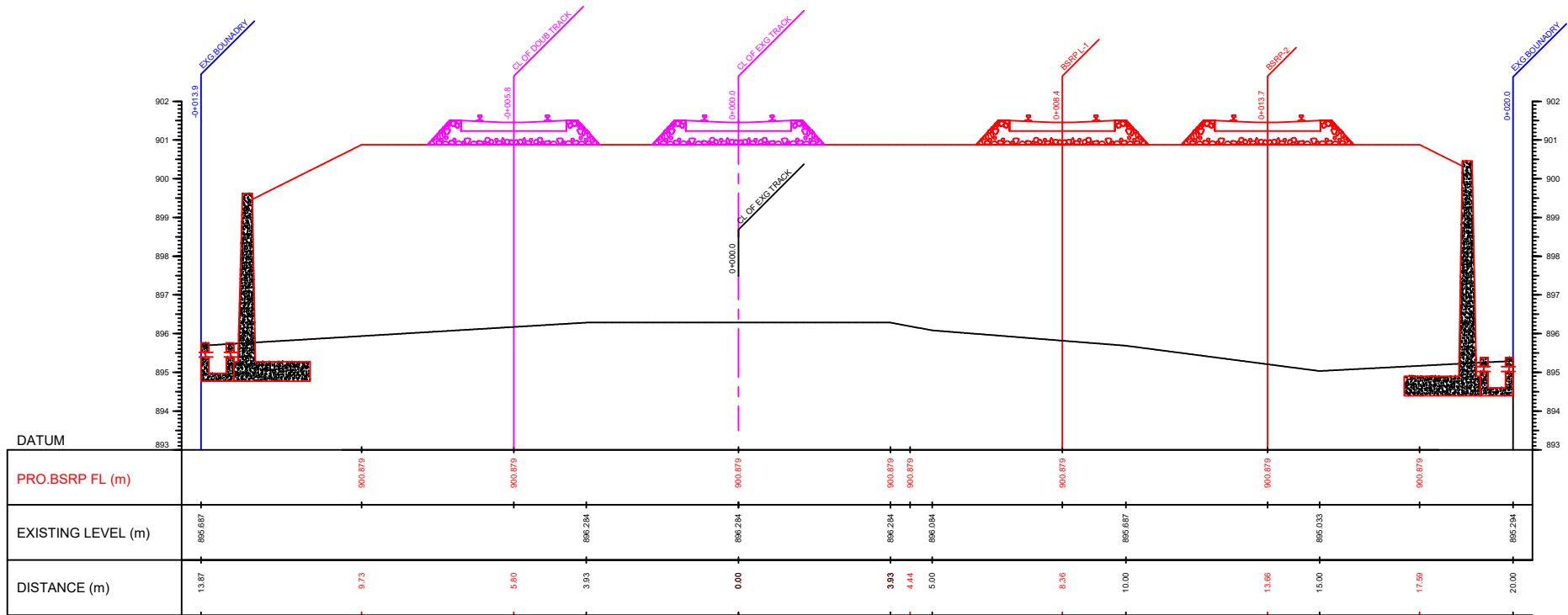
214+825.00



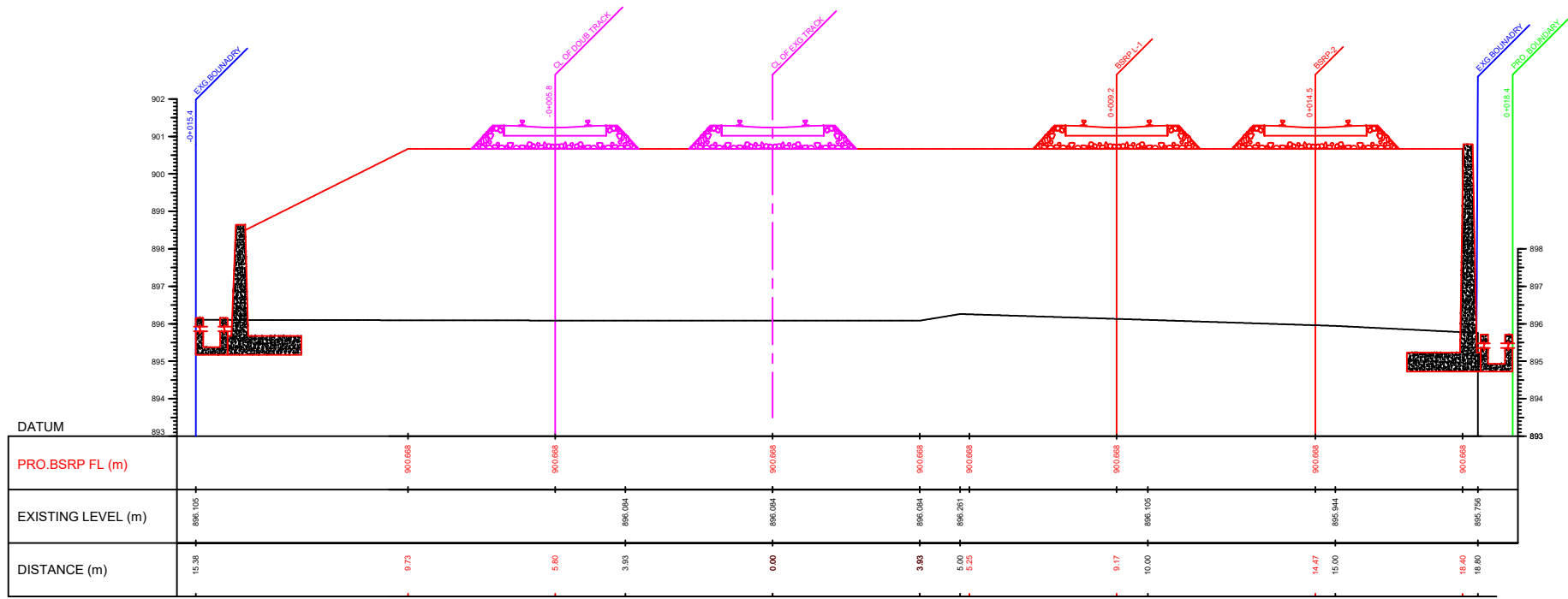
214+850.00



214+875.00

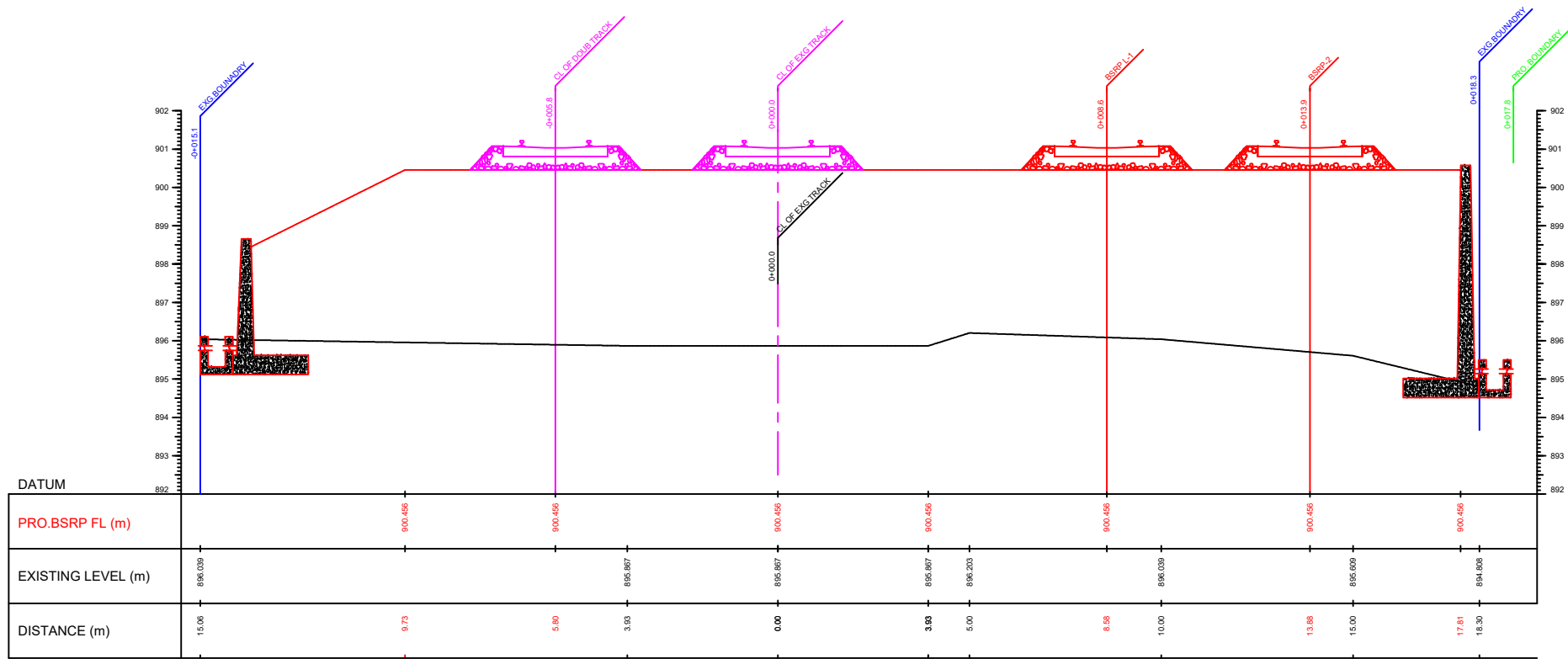


214+900.00



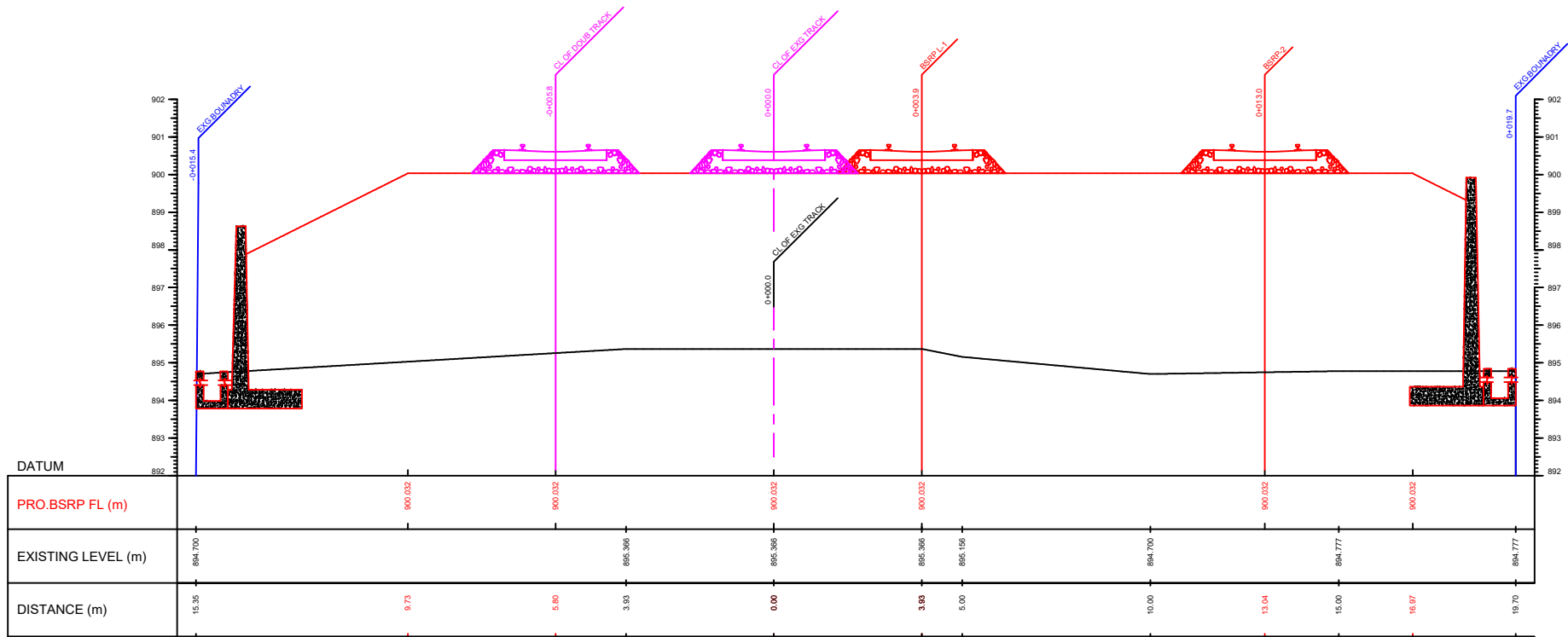
214+925.00



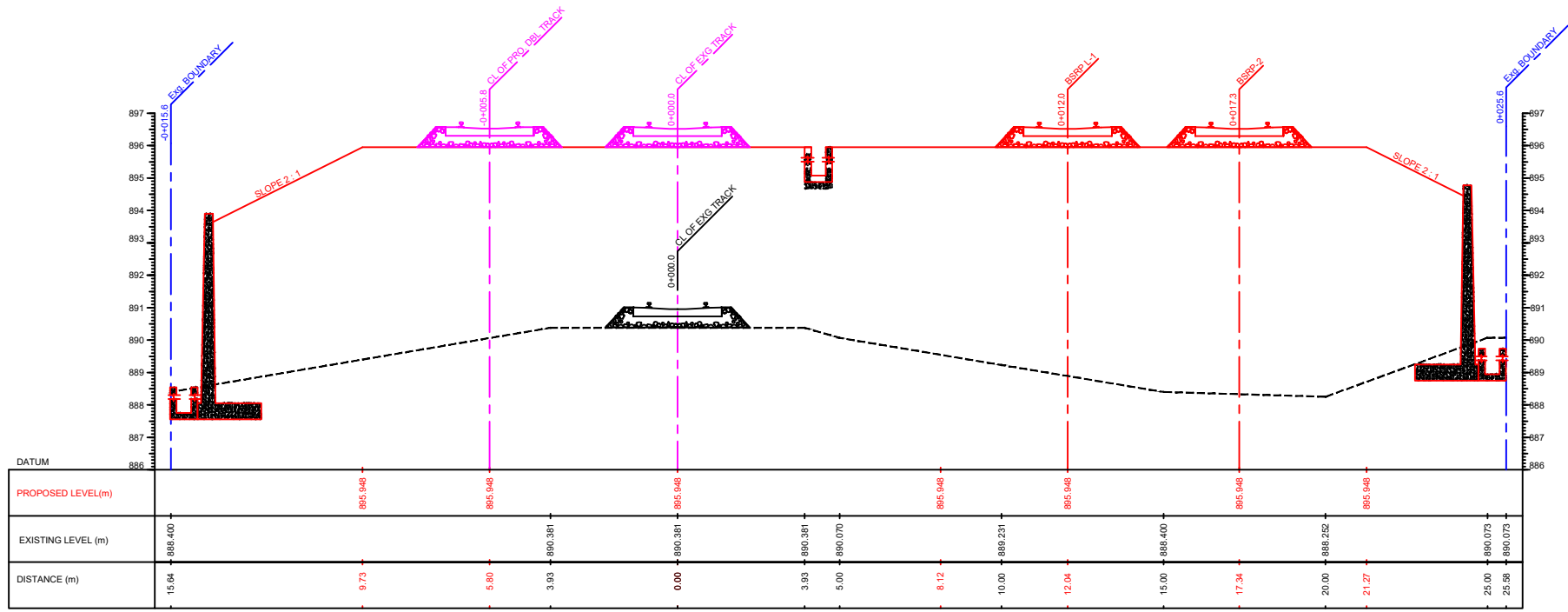


214+950.00

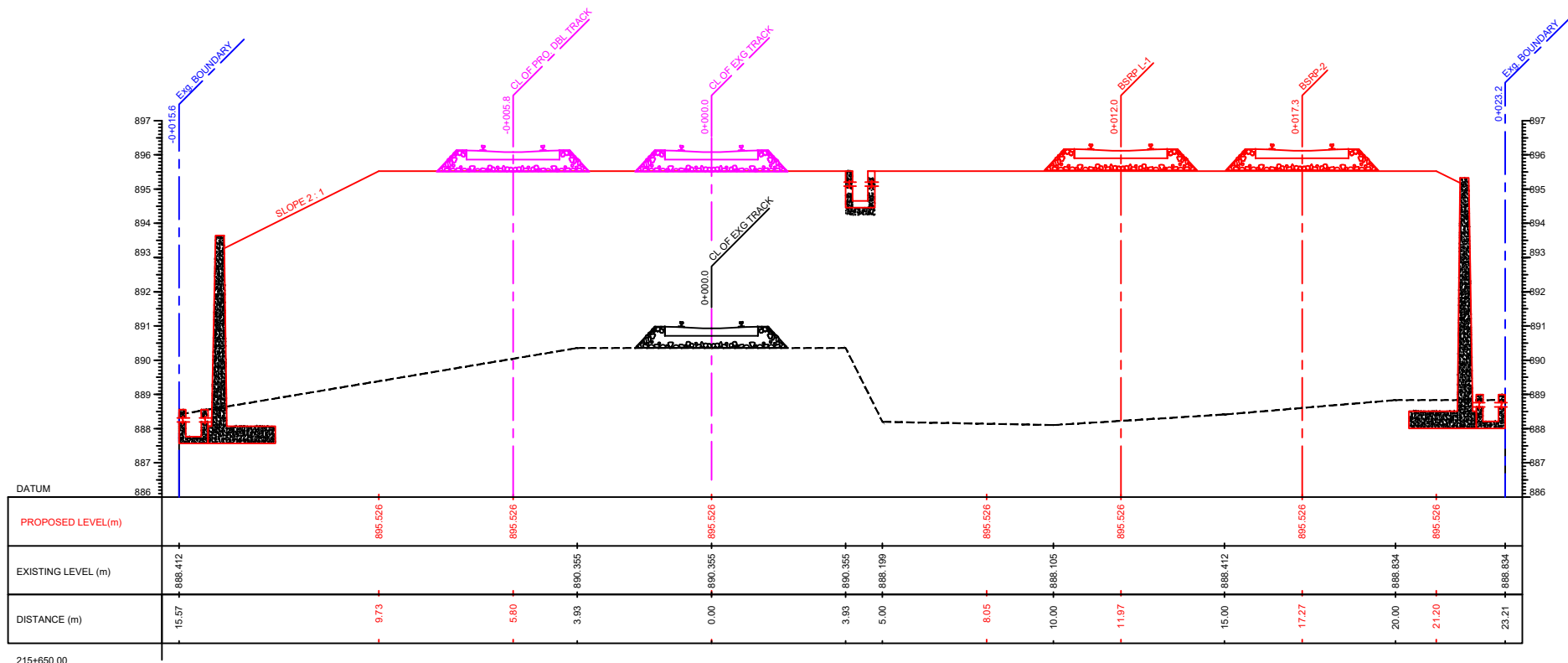




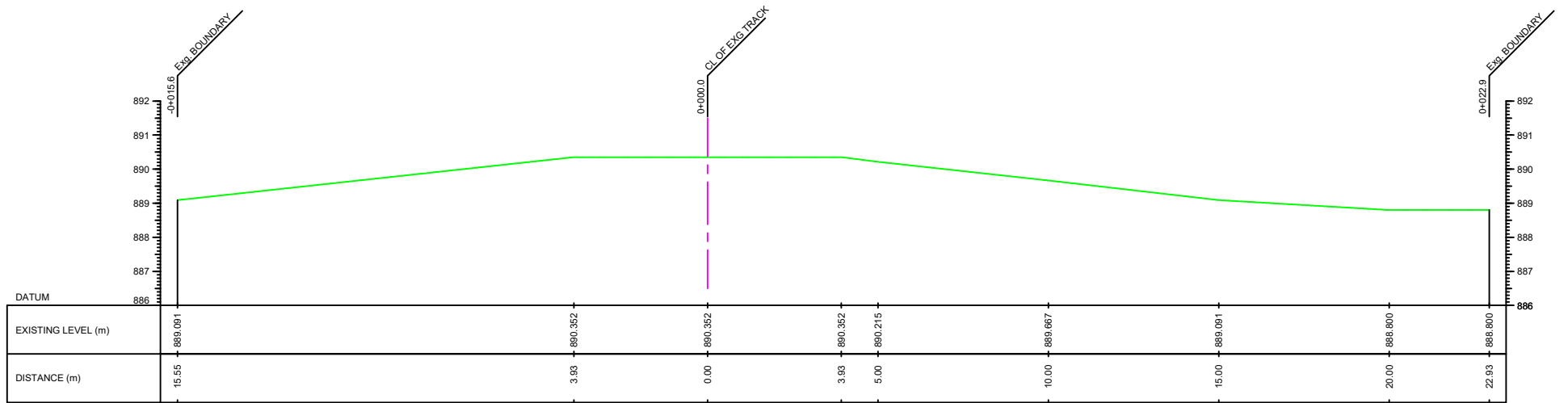
215+000.00



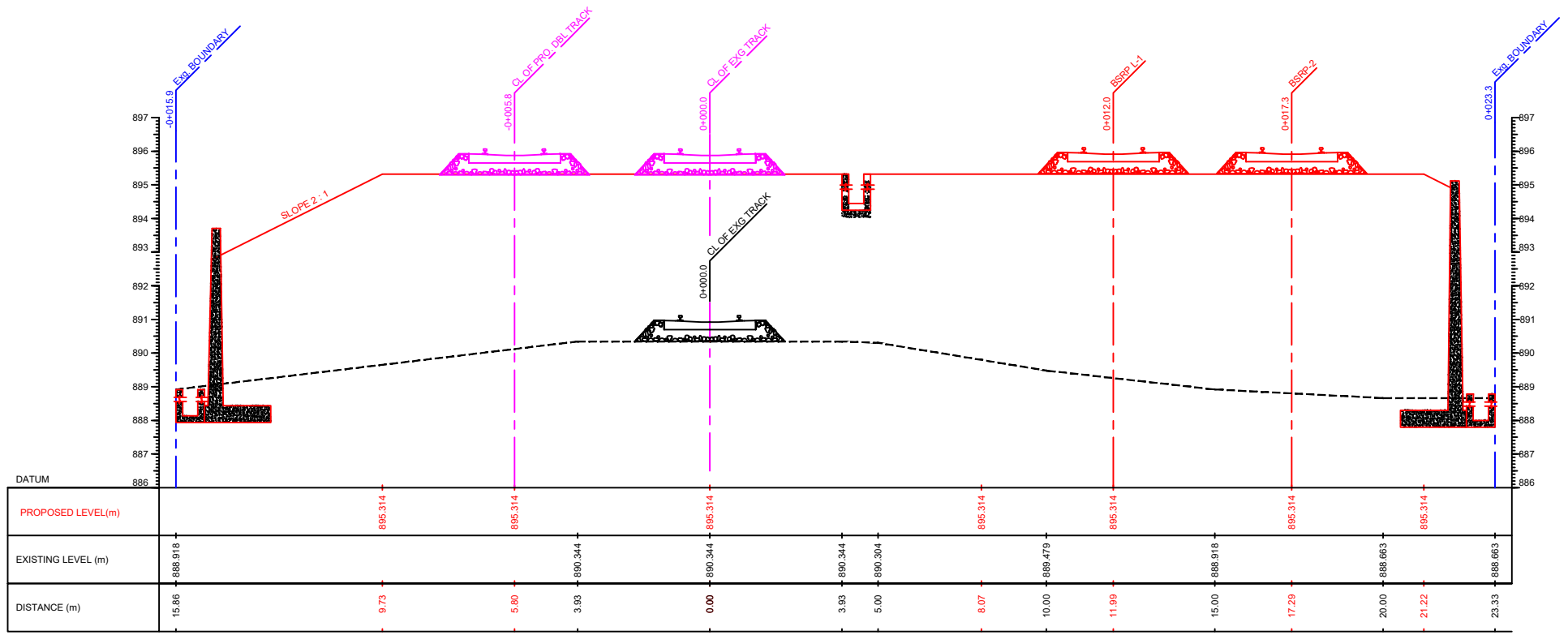
215+625.00



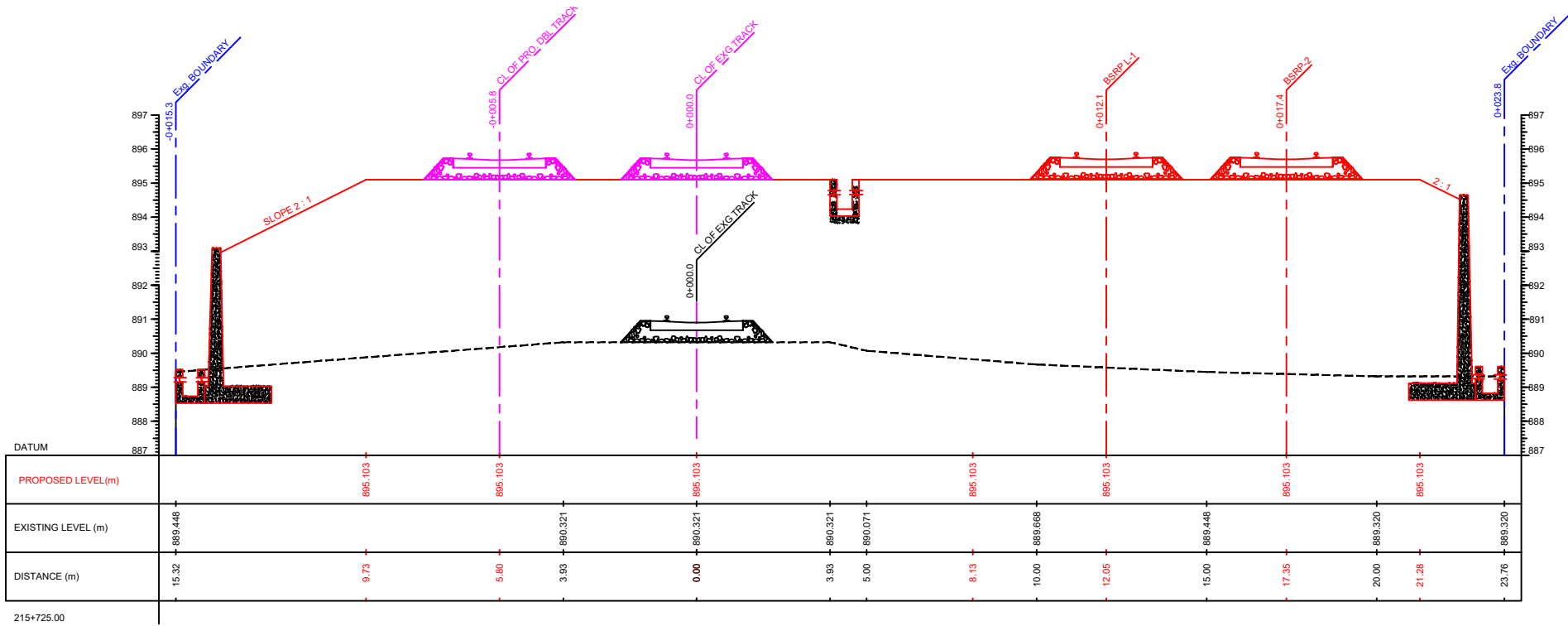
215+650.00



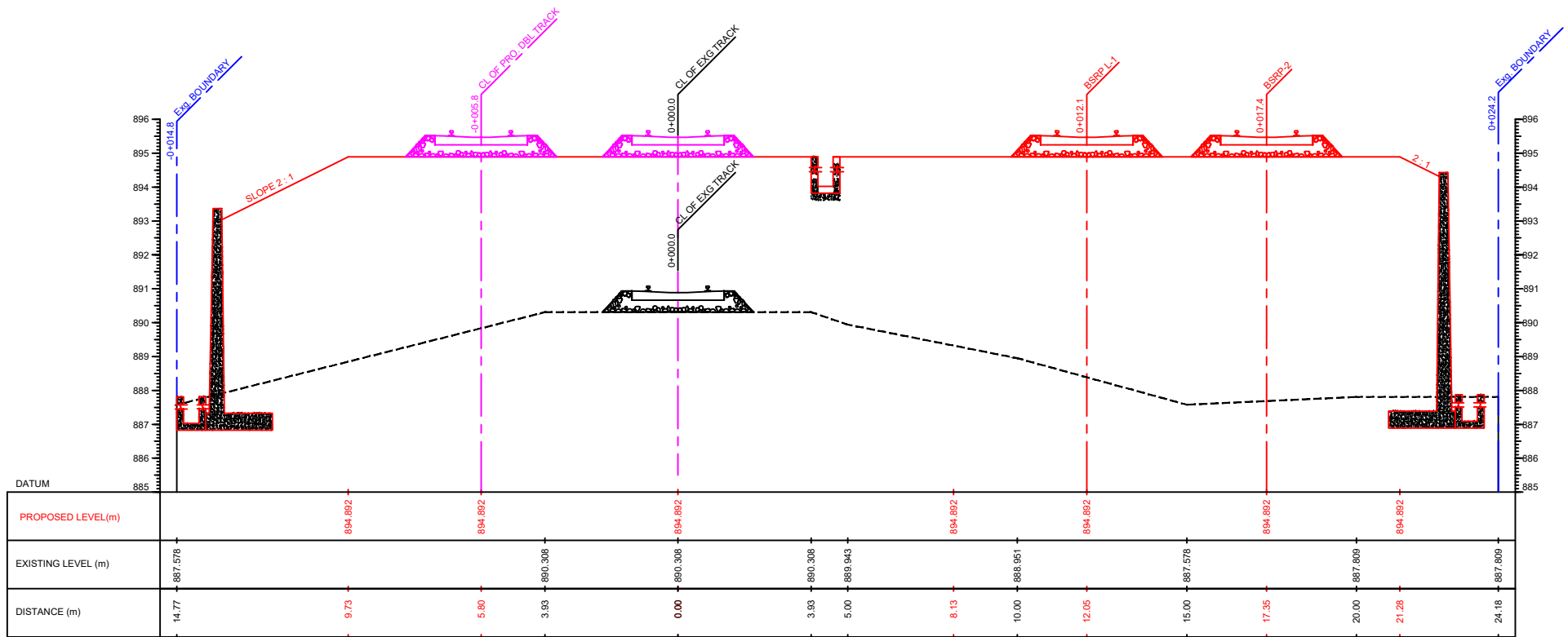
215+675.00



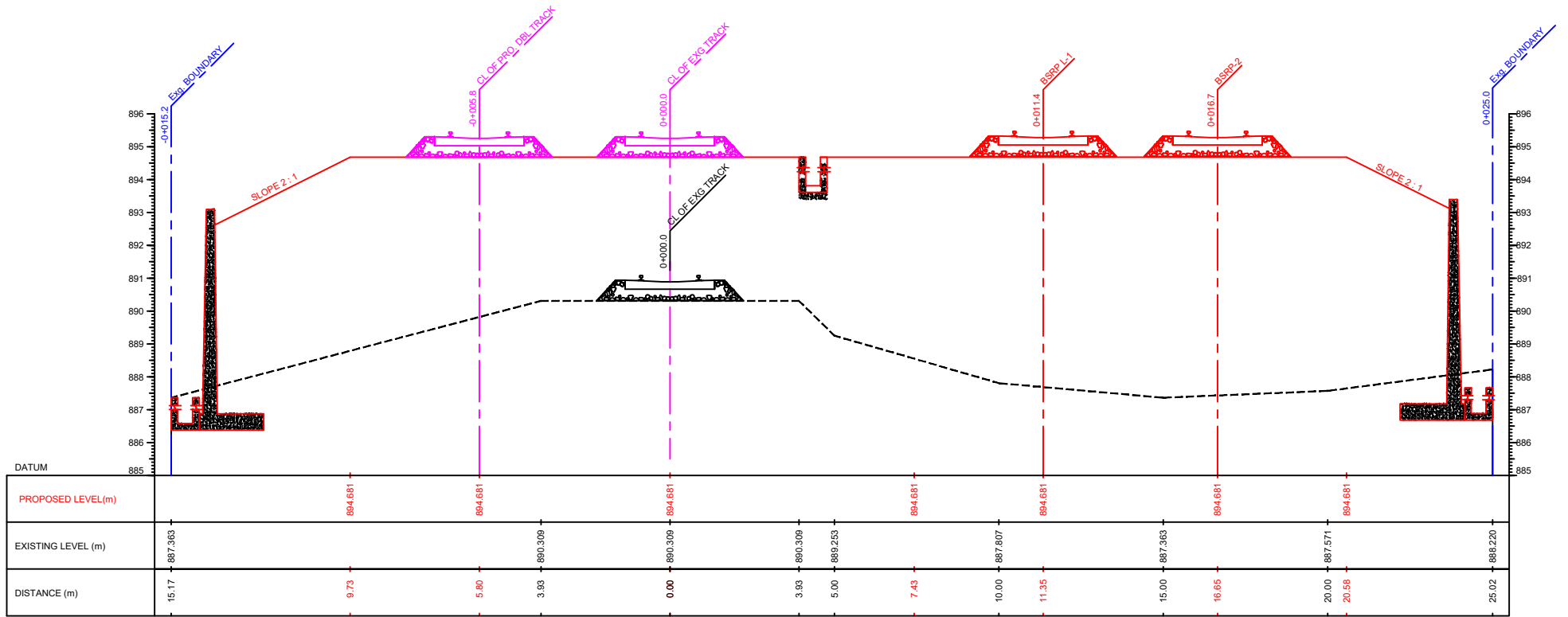
215+700.00



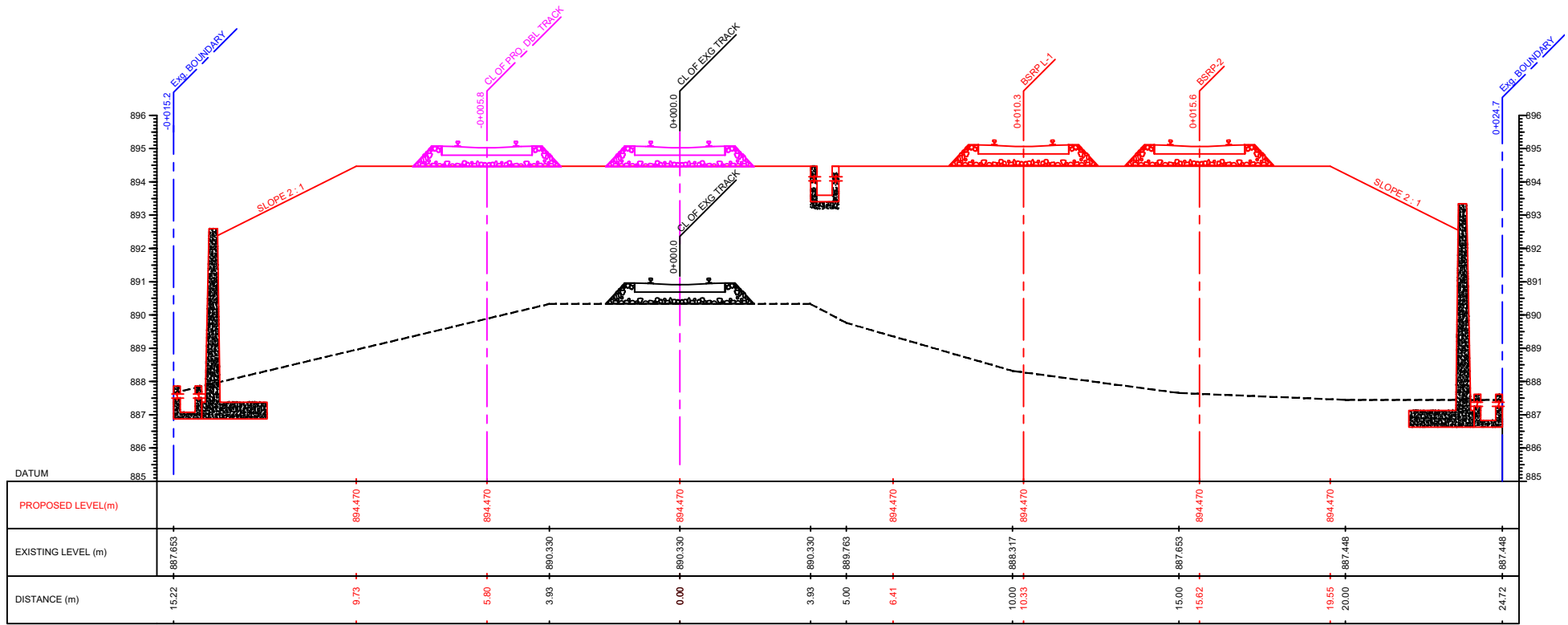




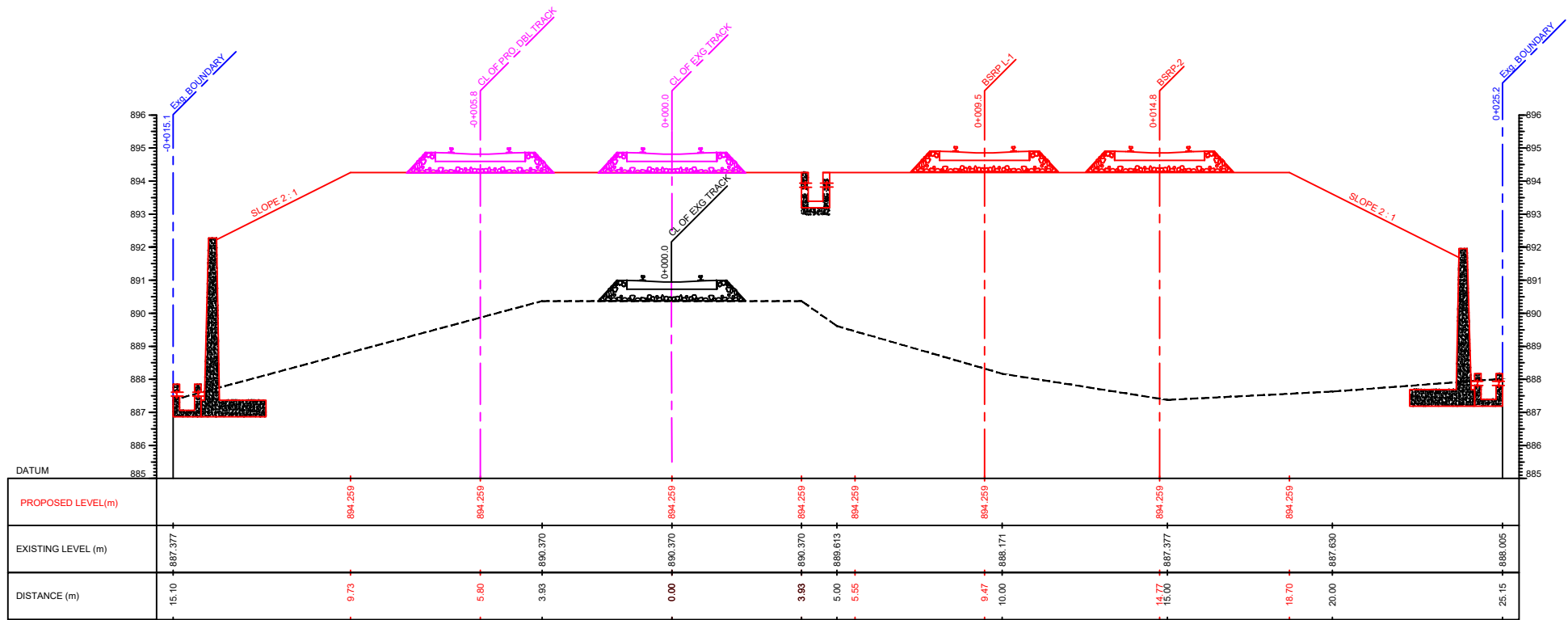
215+750.00



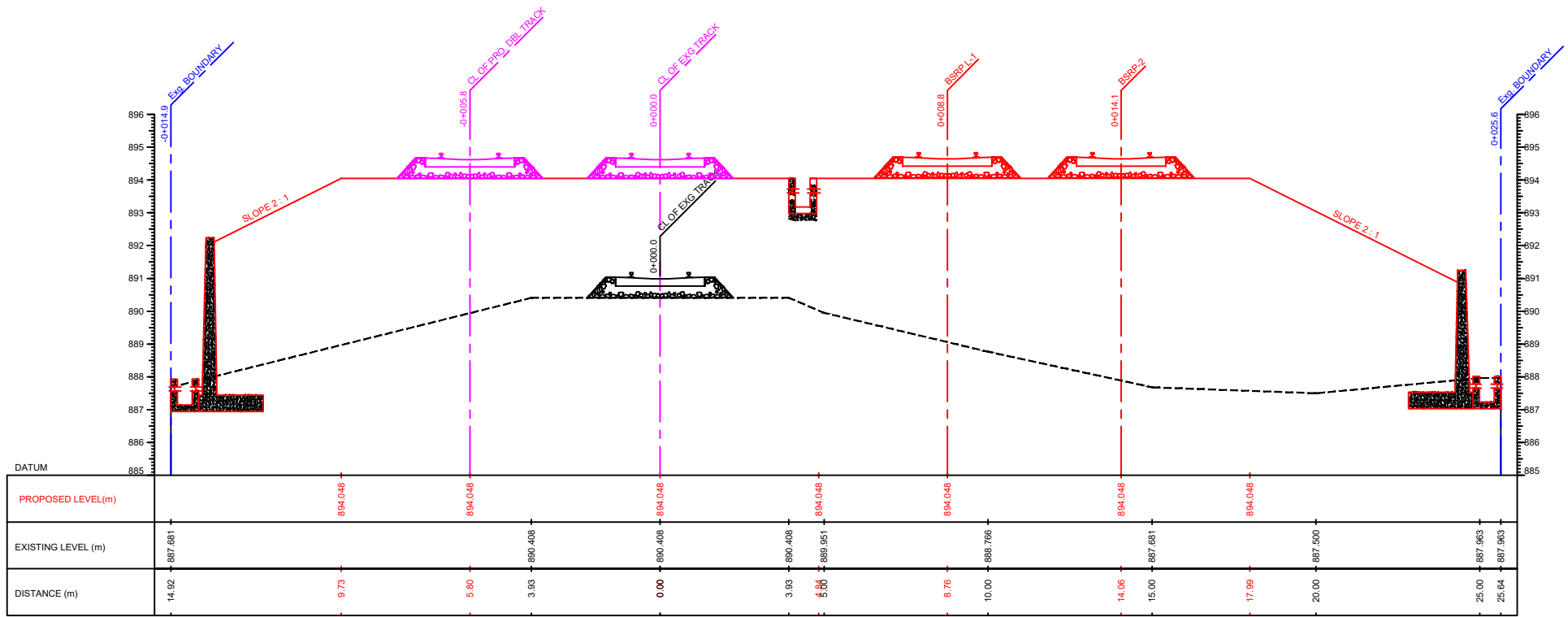
215+775.00



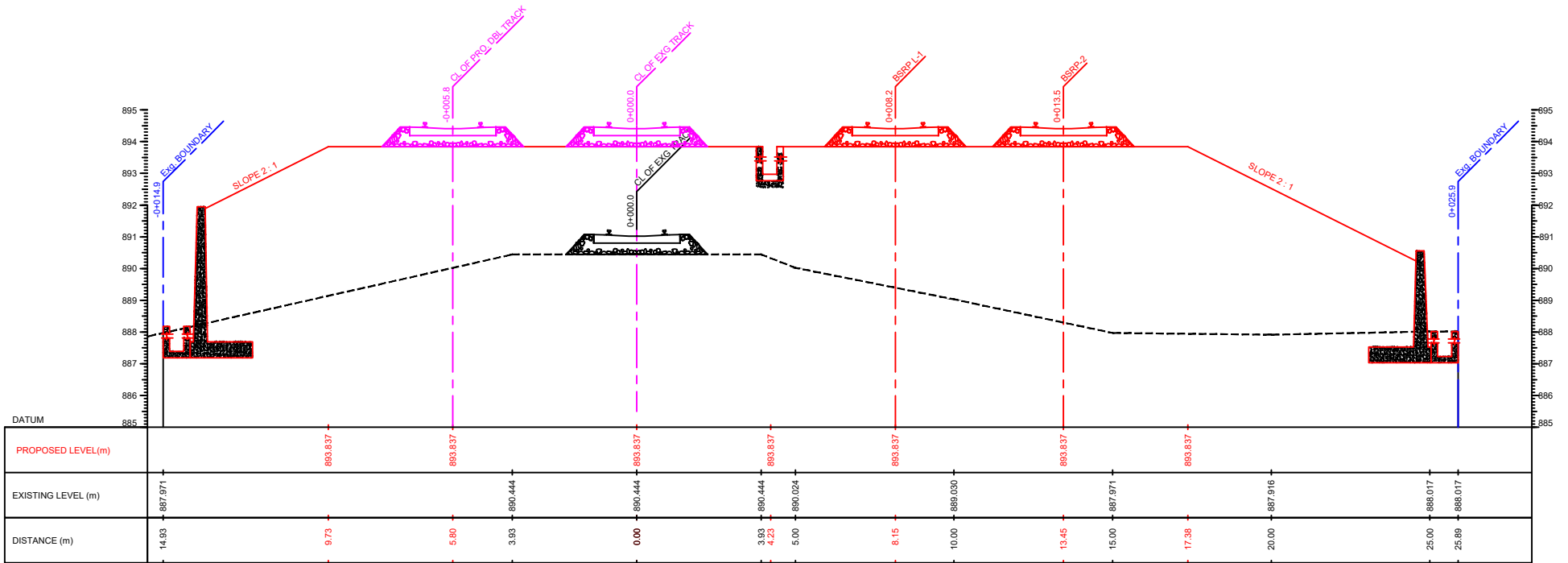
215\*800.00



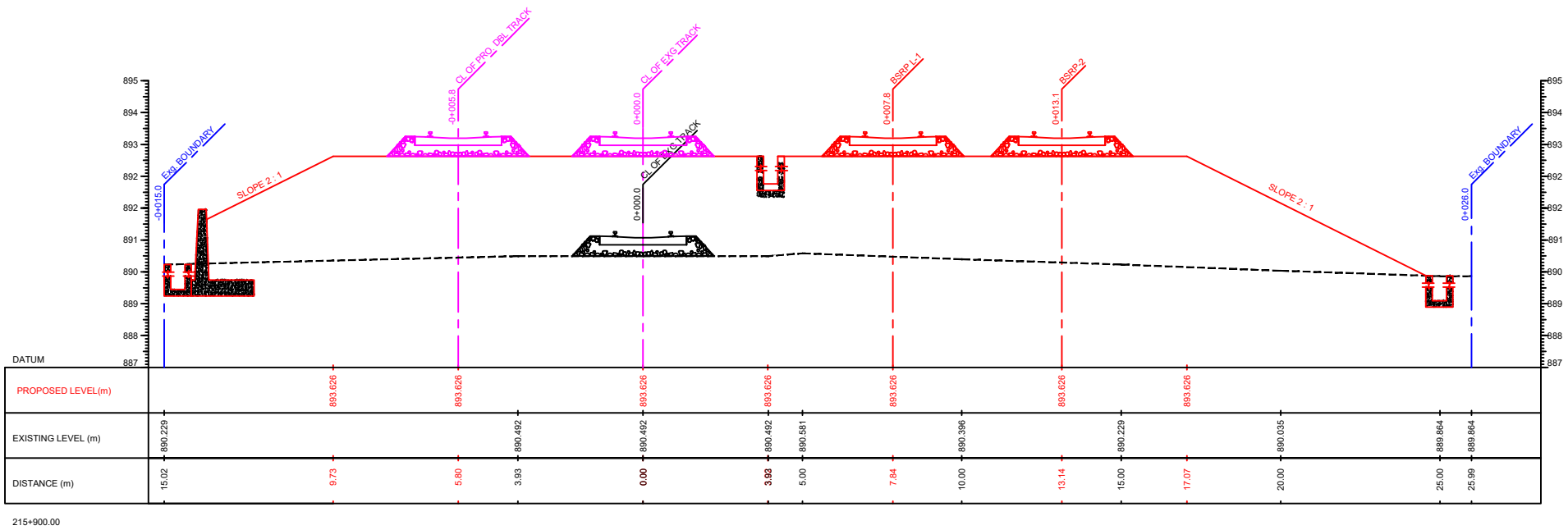
215+825.00



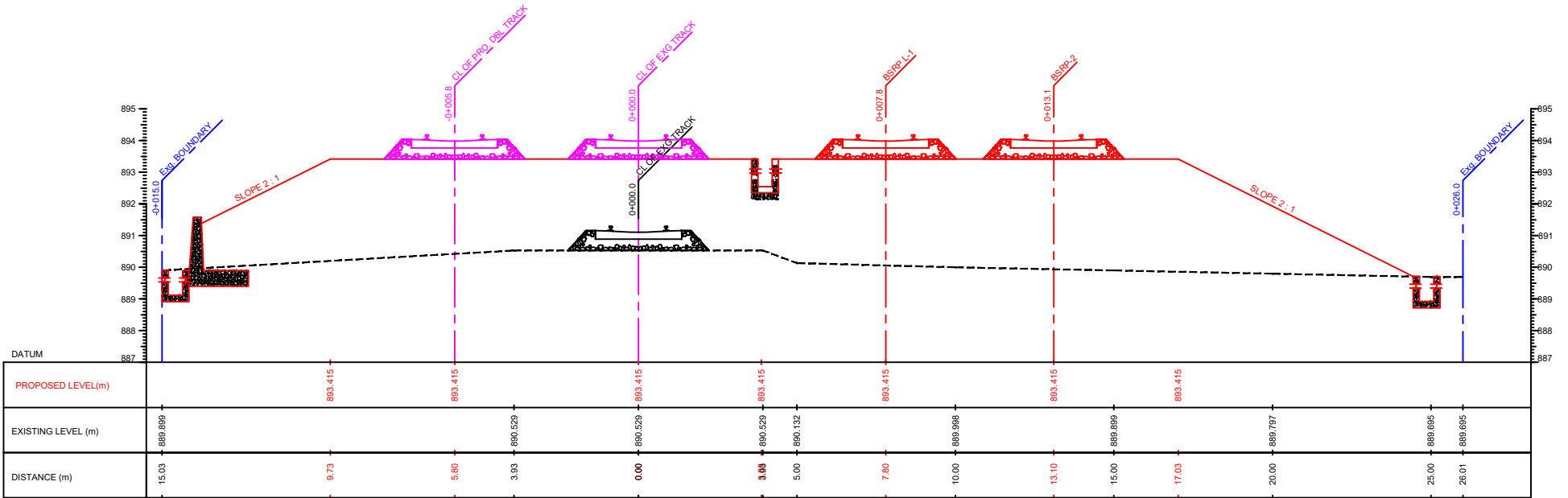
215+850.00



215+875.00

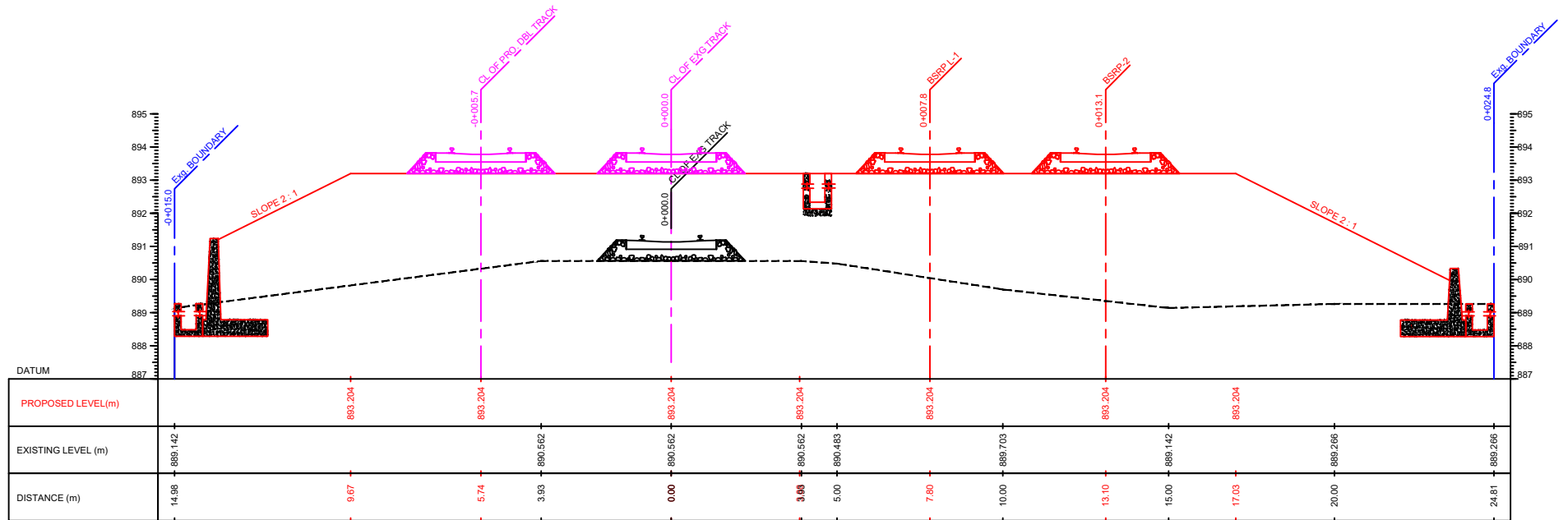


215+900.00

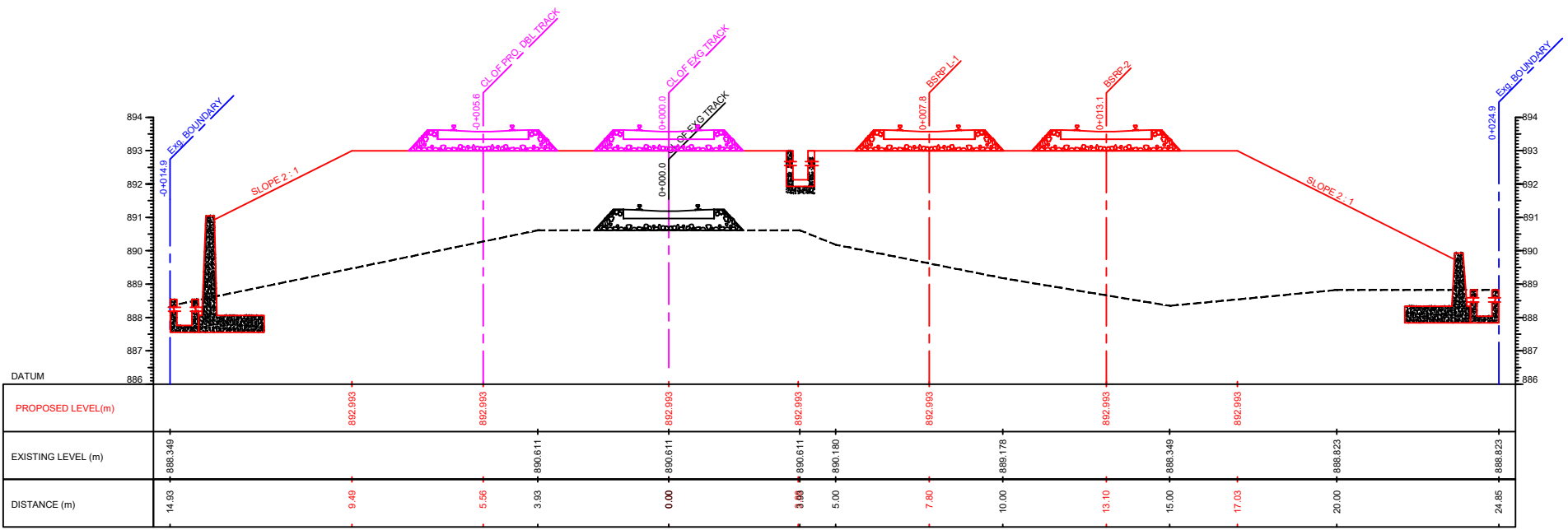


215+925.00



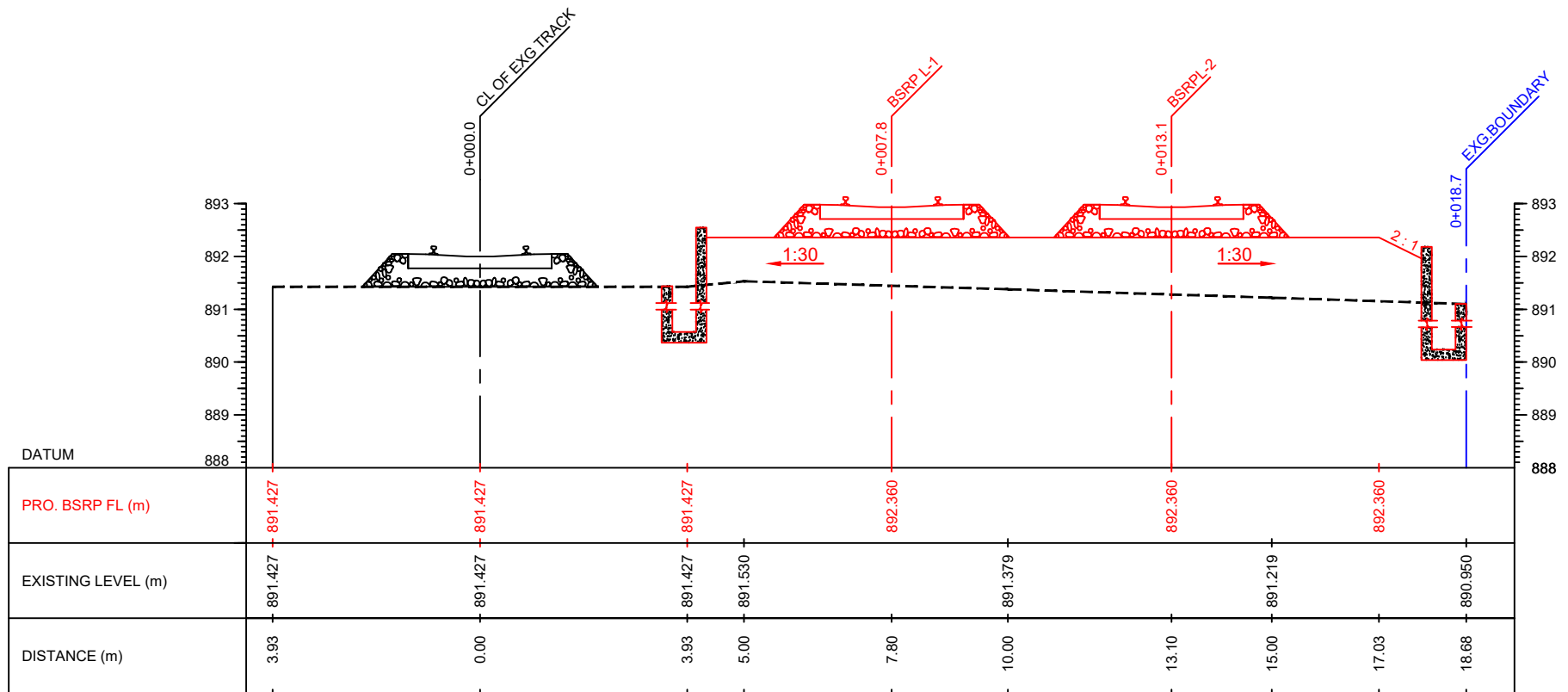


215+950.00

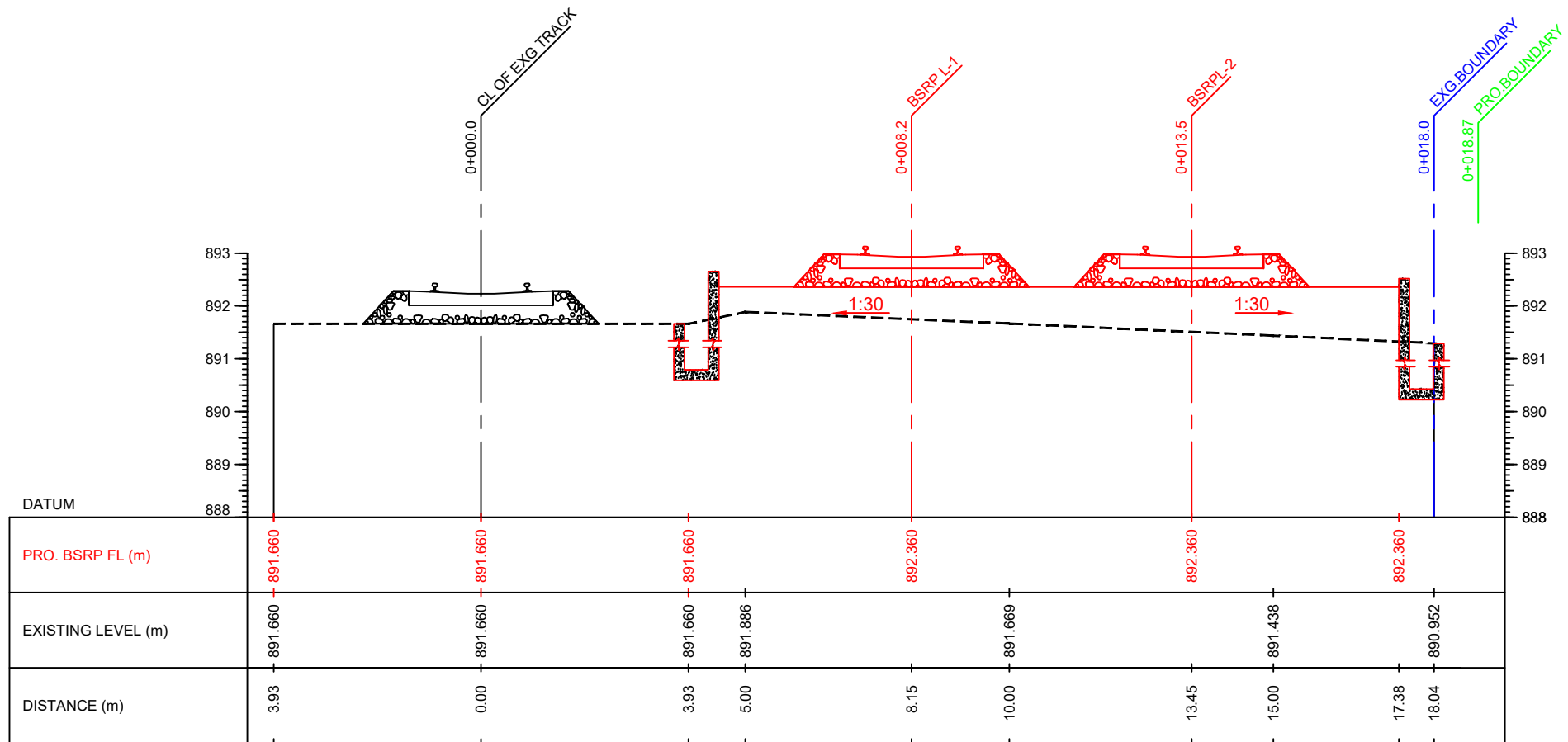


215+975.00

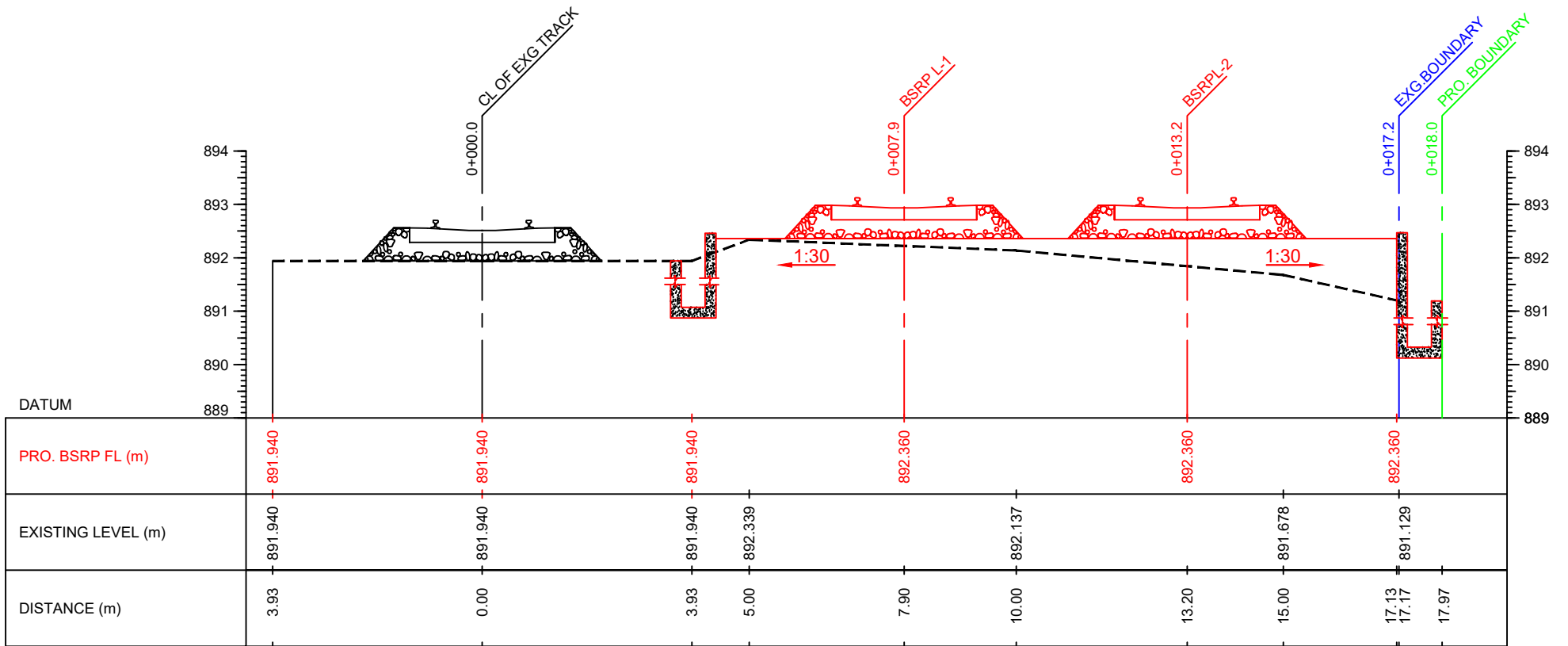




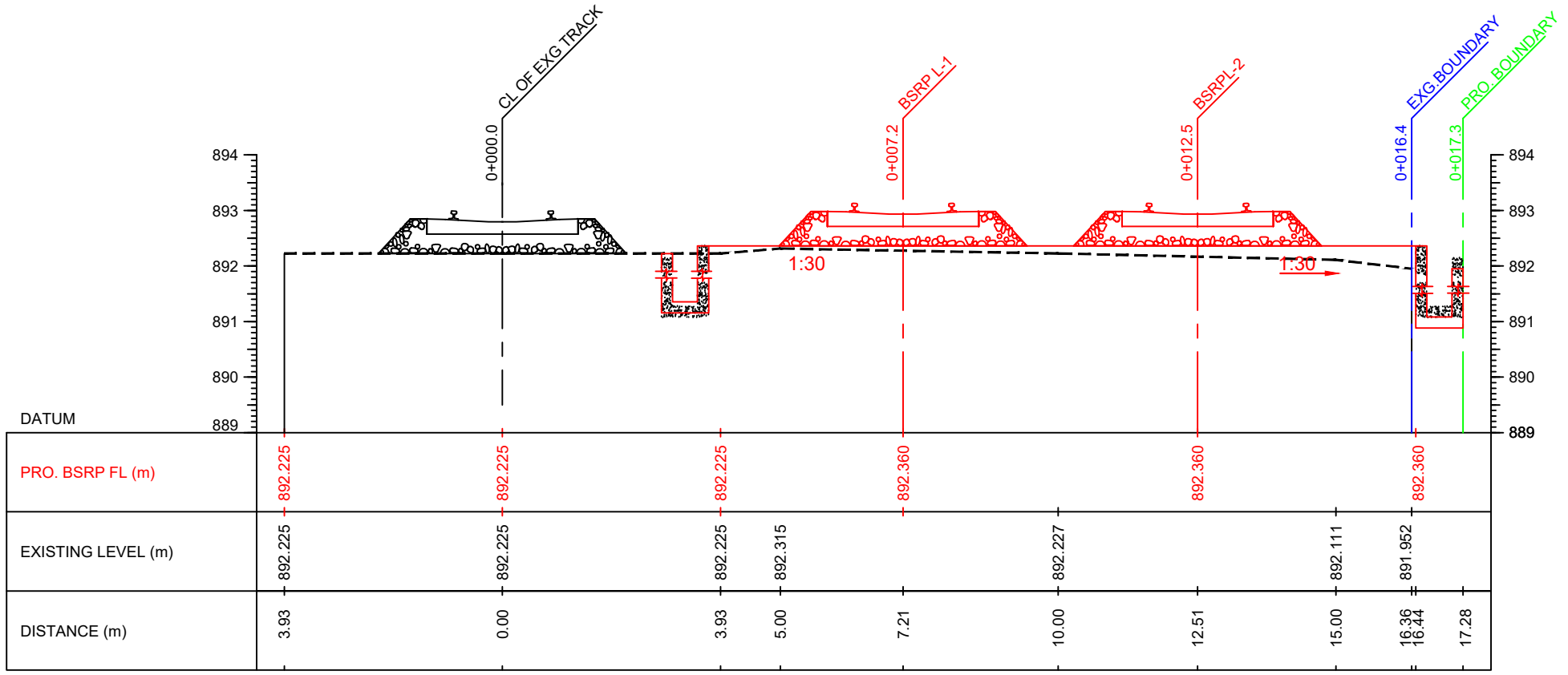
10+475.00



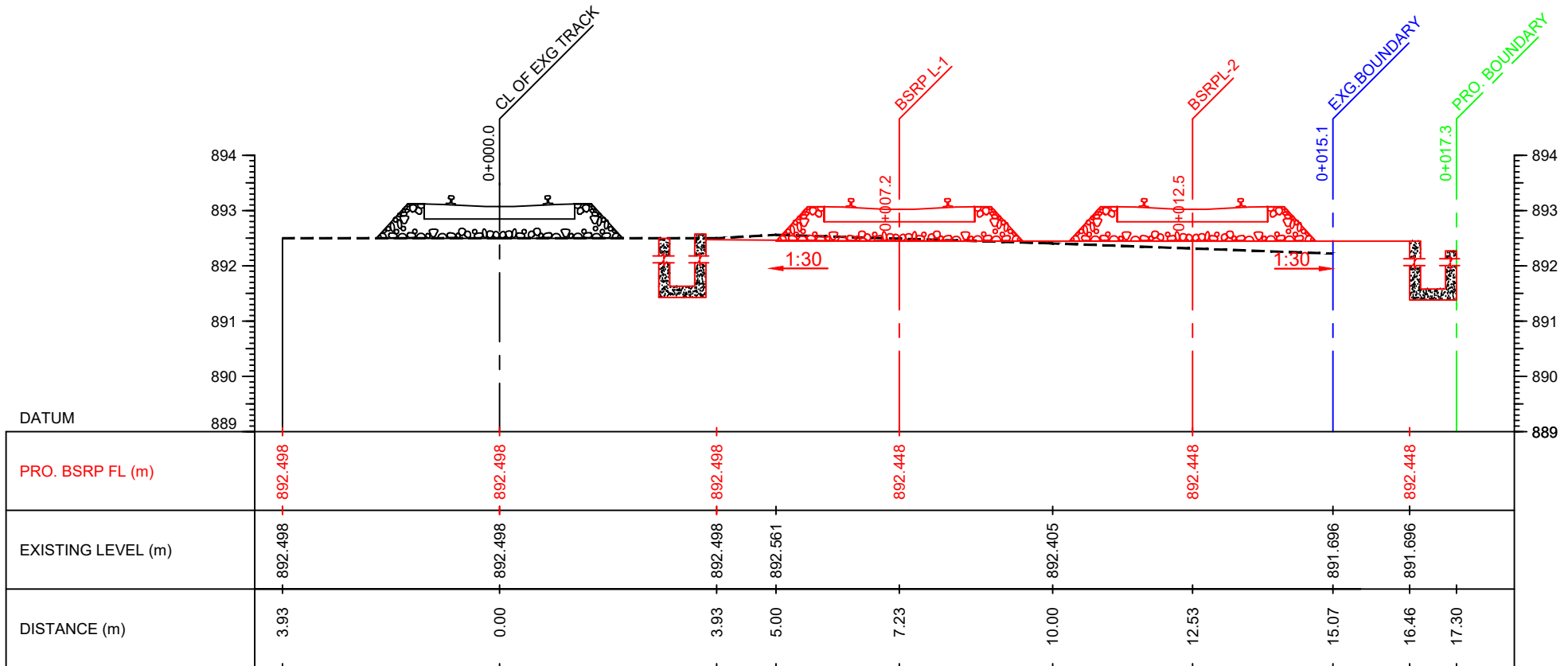
10+500.00



10+525.00

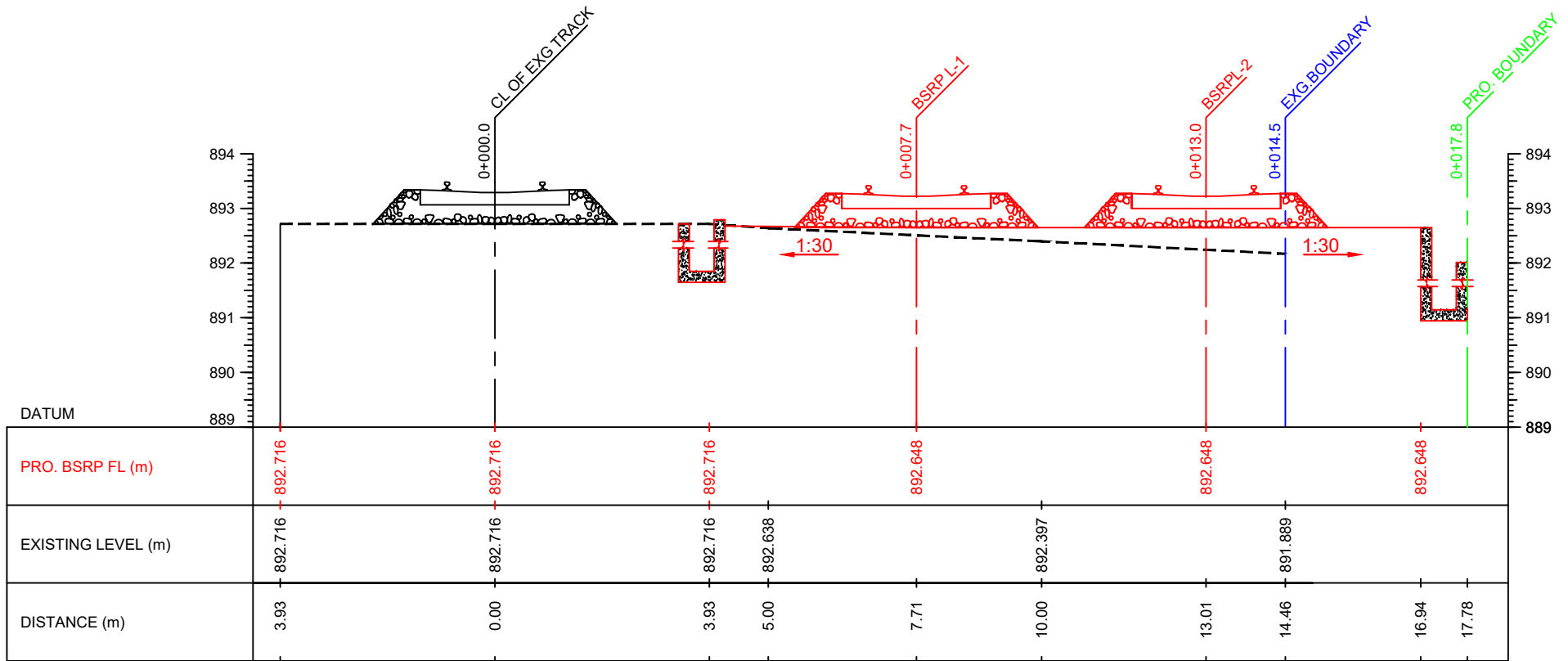


10+550.00

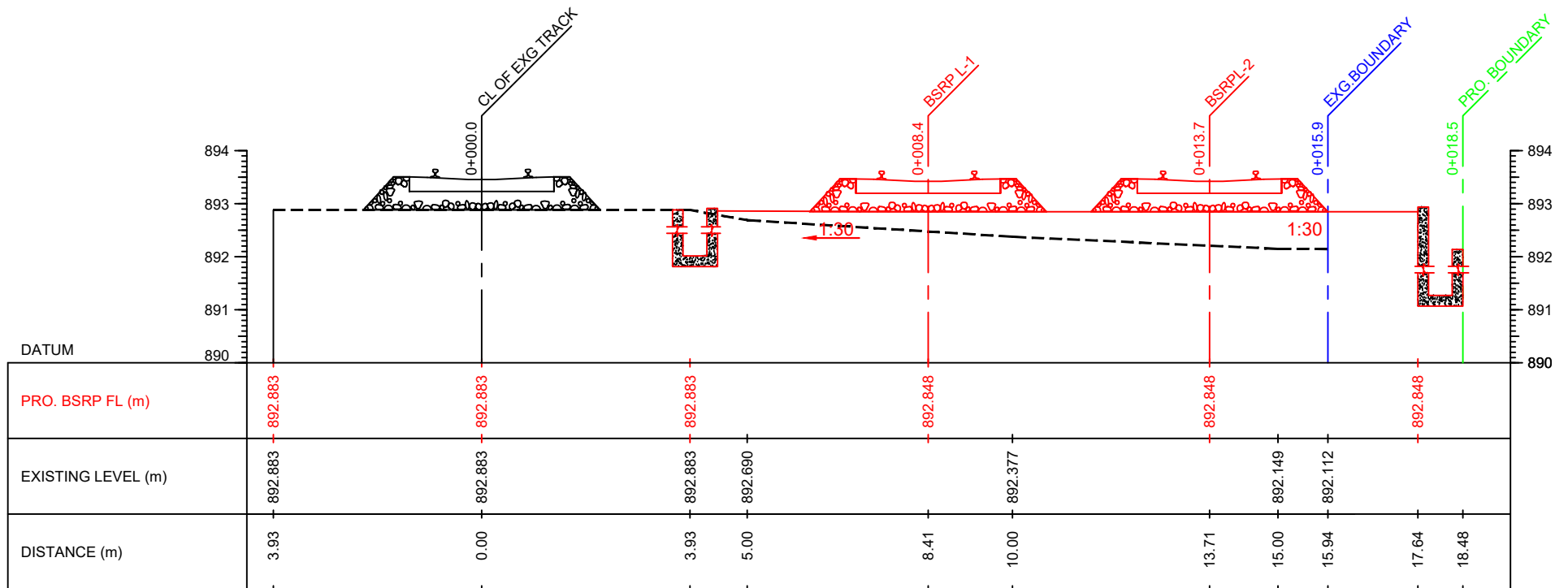


10+575.00

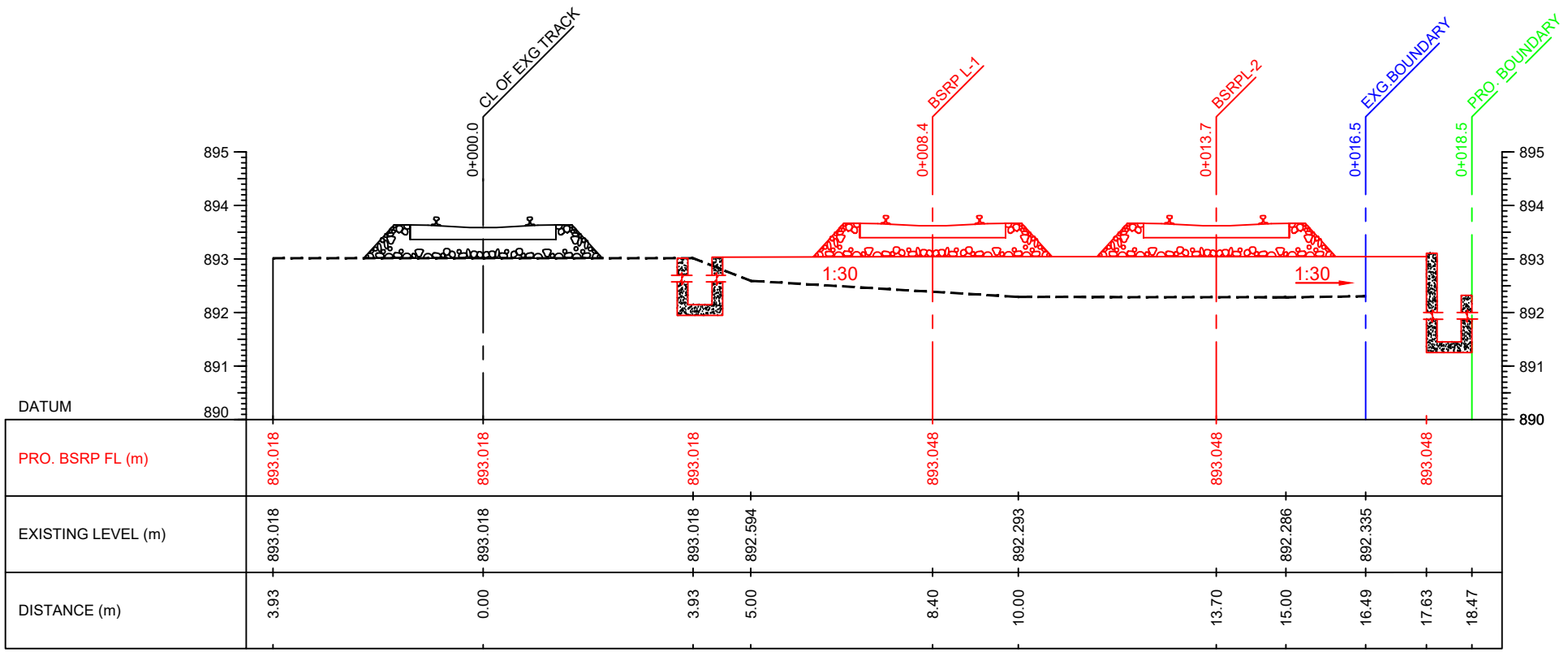




10+600.00

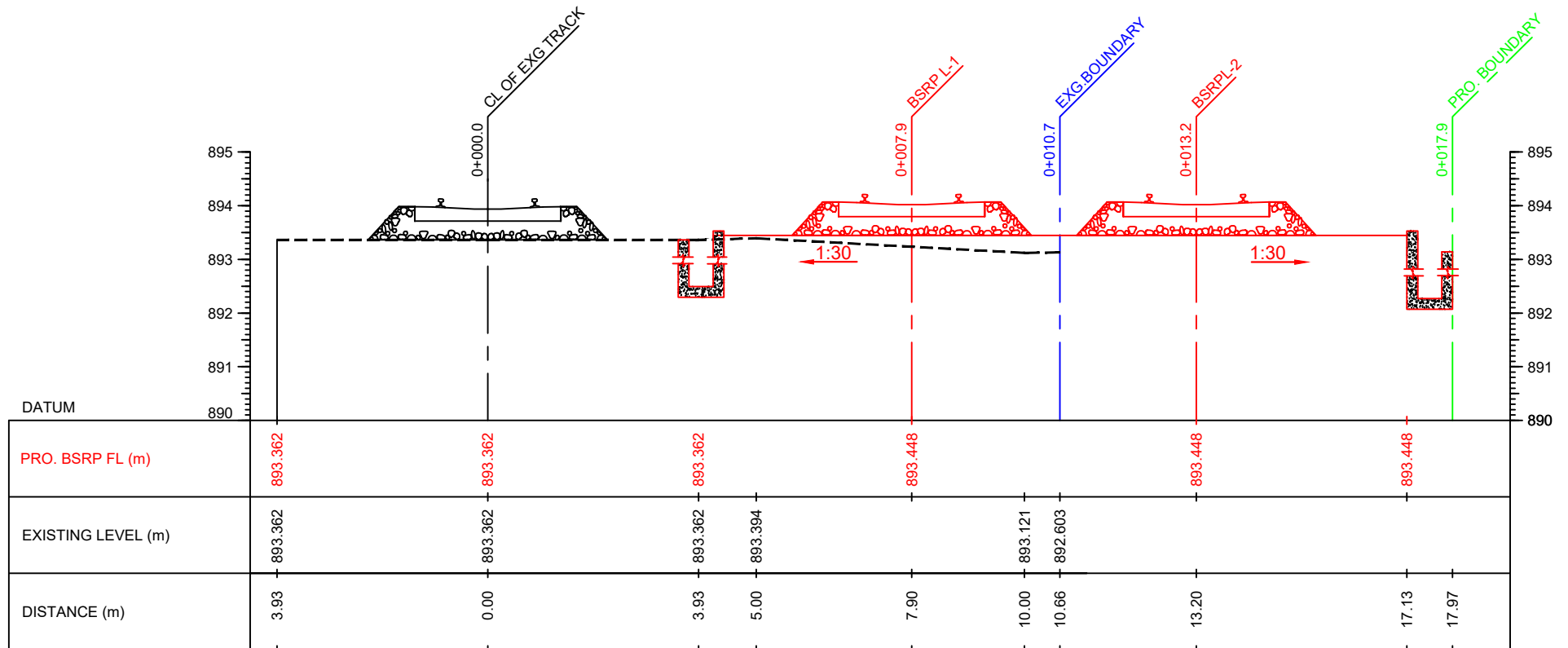


10+625.00

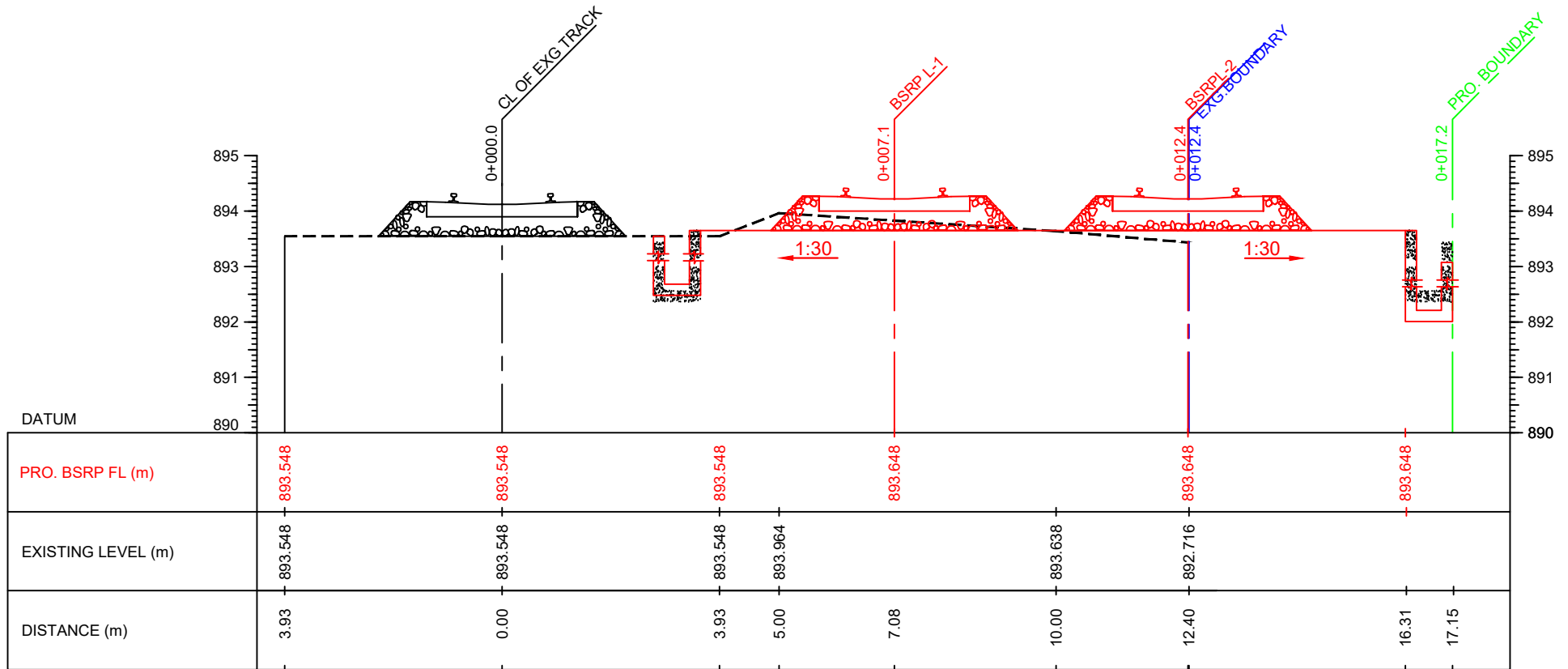


10+650.00

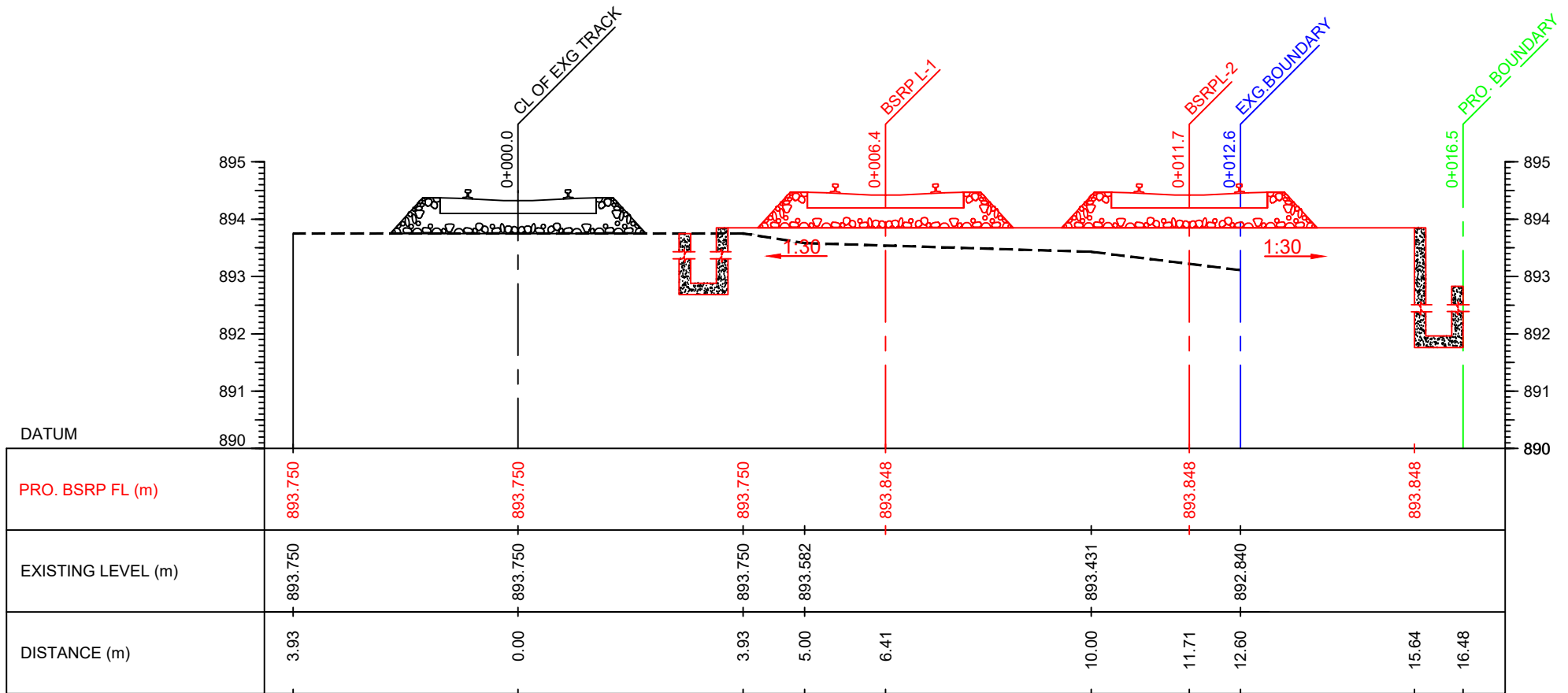




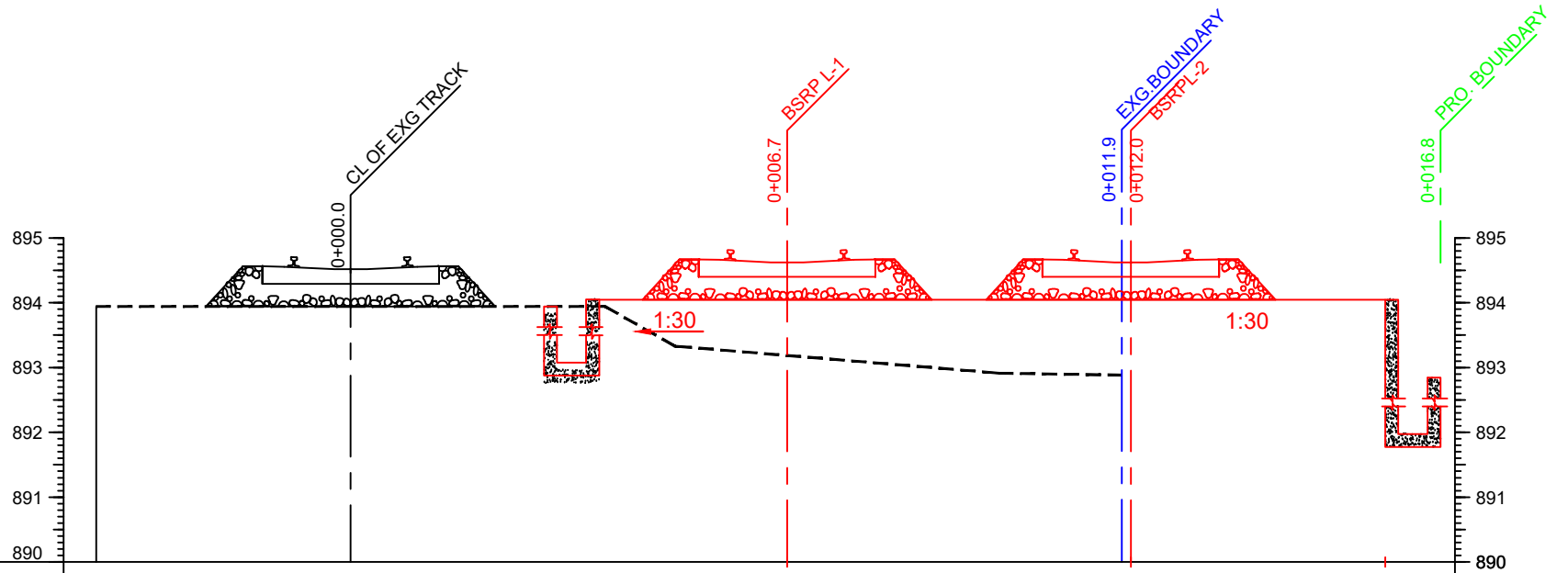
10+700.00



10+725.00



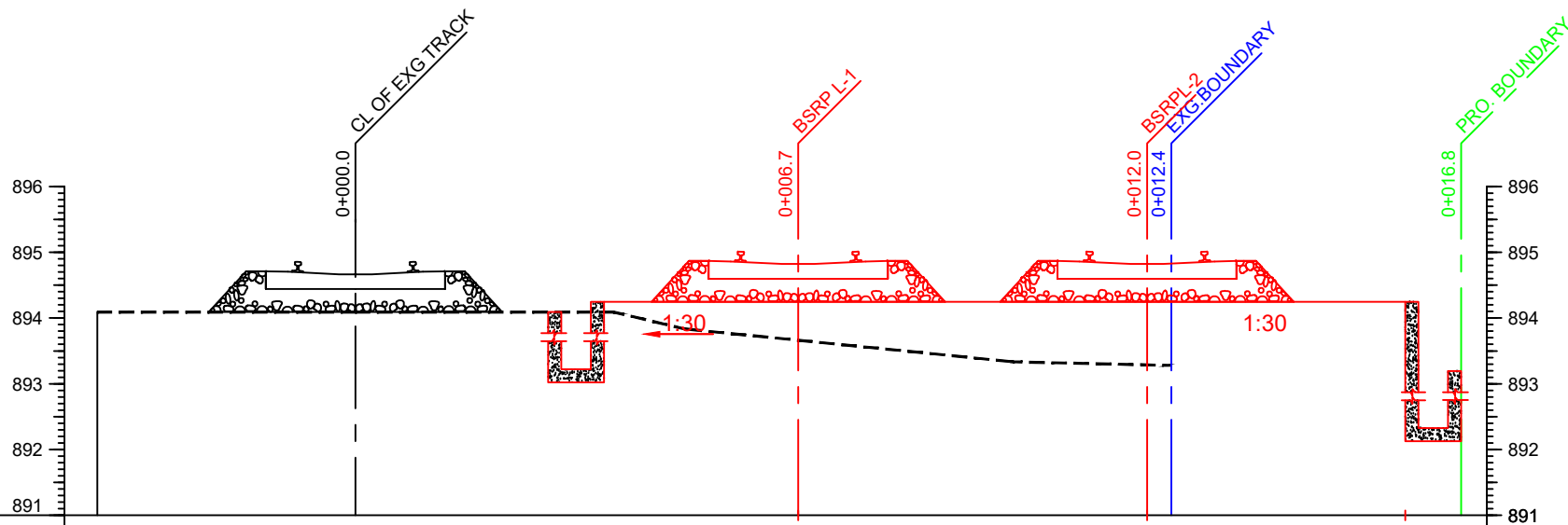
10+750.00



DATUM	890	891	892	893	894	895				
PRO. BSRP FL (m)	893.942	893.942	893.942	894.048	894.048	894.048				
EXISTING LEVEL (m)	893.942	893.942	893.942	893.330	892.913	892.966				
DISTANCE (m)	3.93	0.00	3.93	5.00	6.73	10.00	11.89	12.03	15.96	16.80

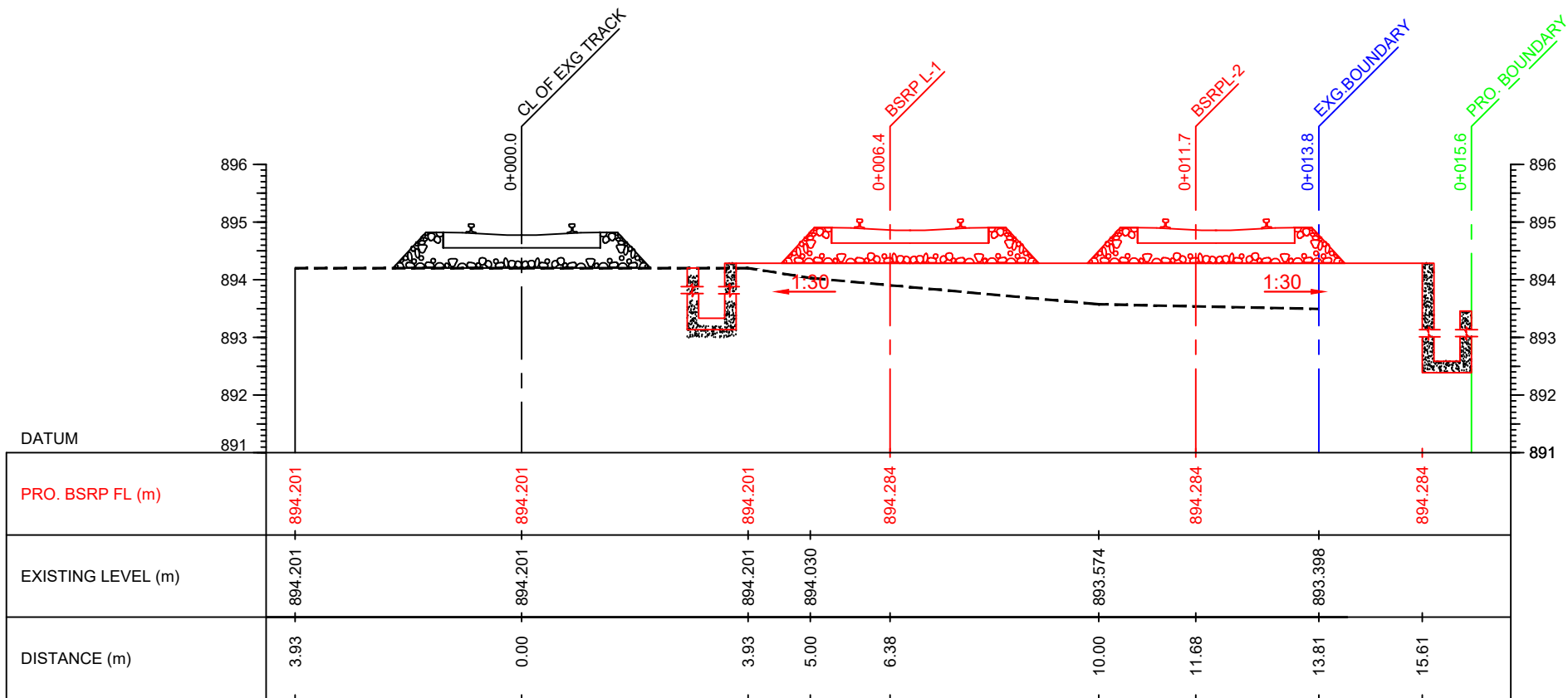
10+775.00



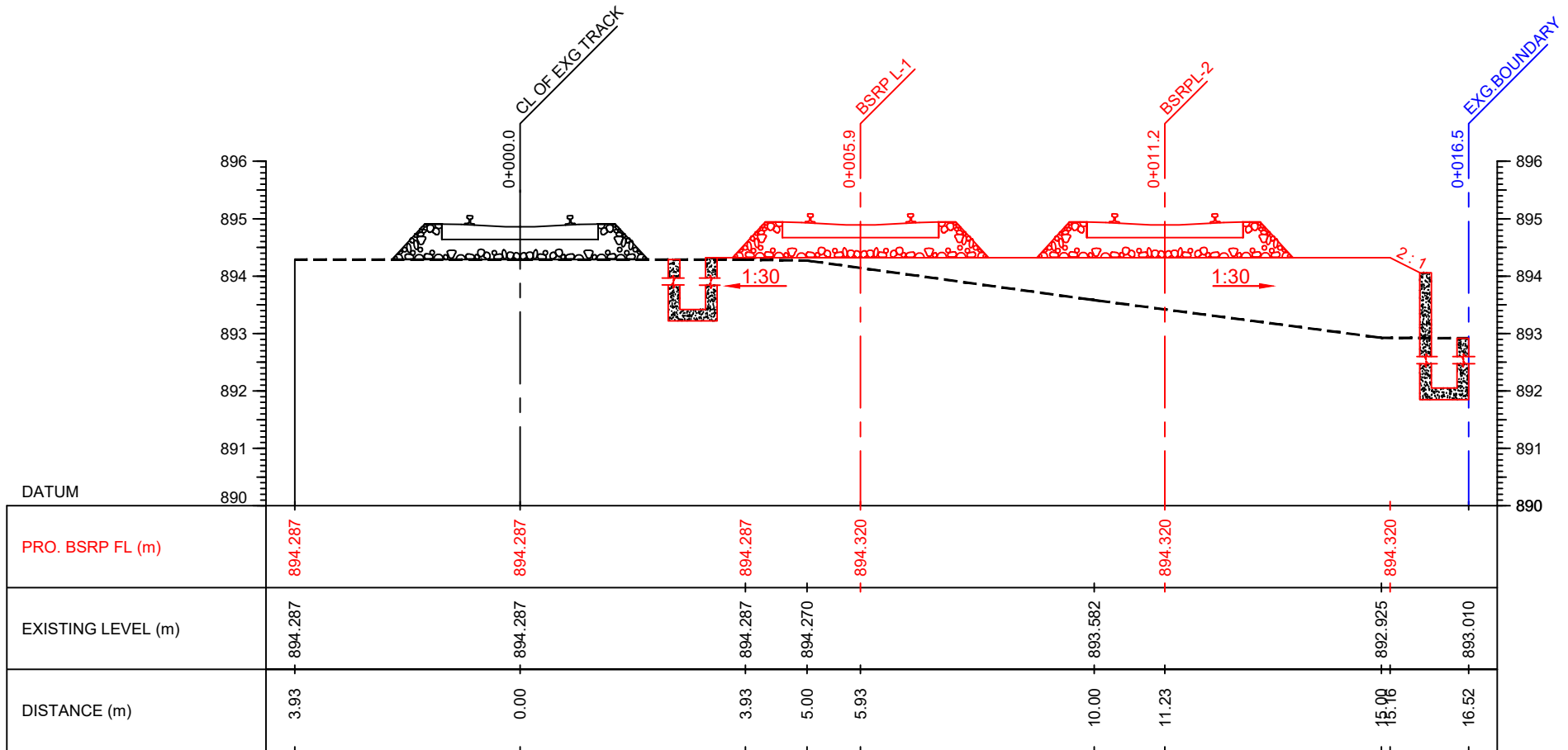


DATUM	891	892	893	894	895	896				
PRO. BSRP FL (m)	894.091	894.091	894.091	894.248	894.248	894.248				
EXISTING LEVEL (m)	894.091	894.091	894.091	893.835	893.334	893.490				
DISTANCE (m)	3.93	0.00	3.93	5.00	6.73	10.00	12.03	12.40	15.96	16.80

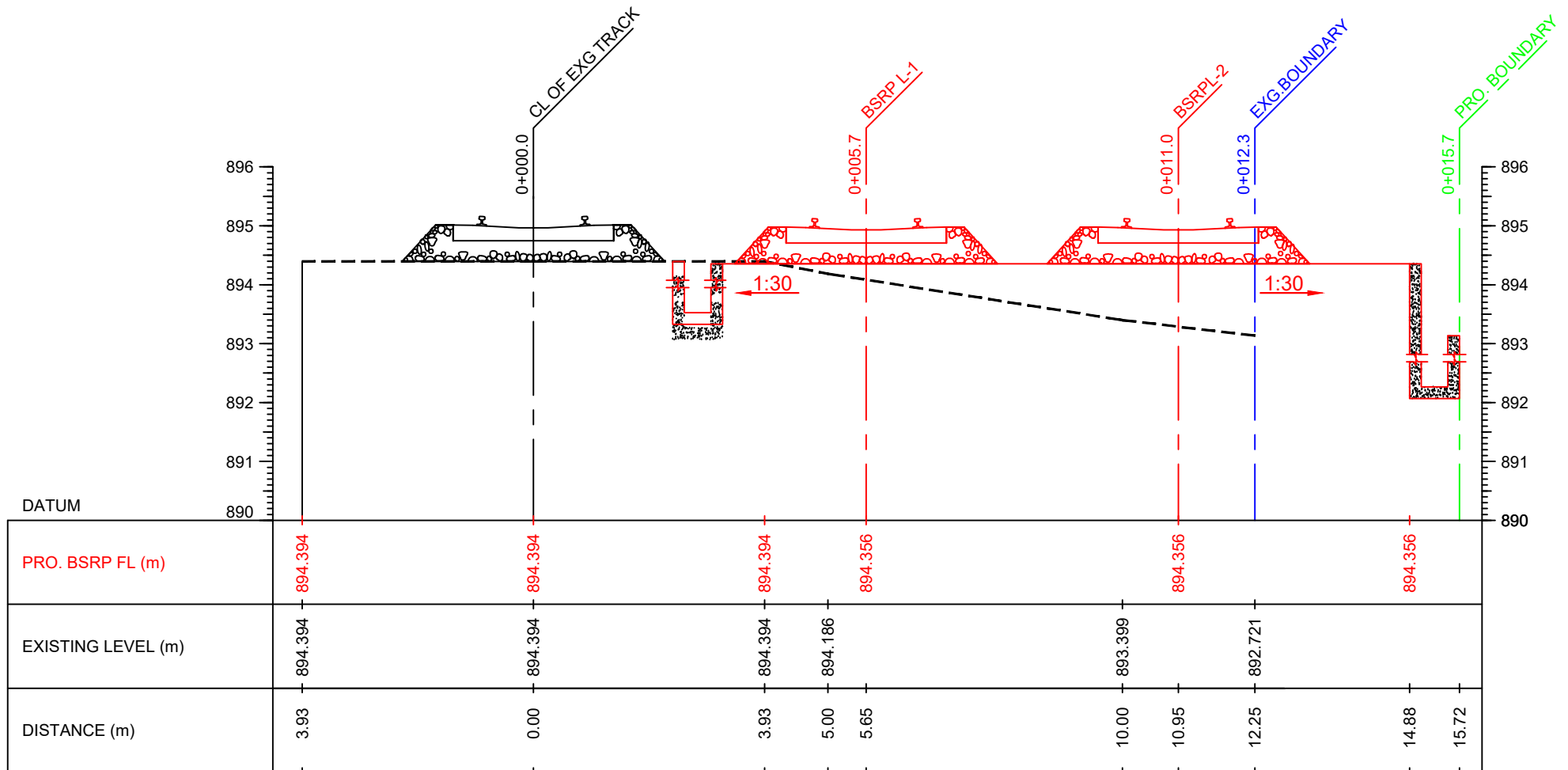
10+800.00



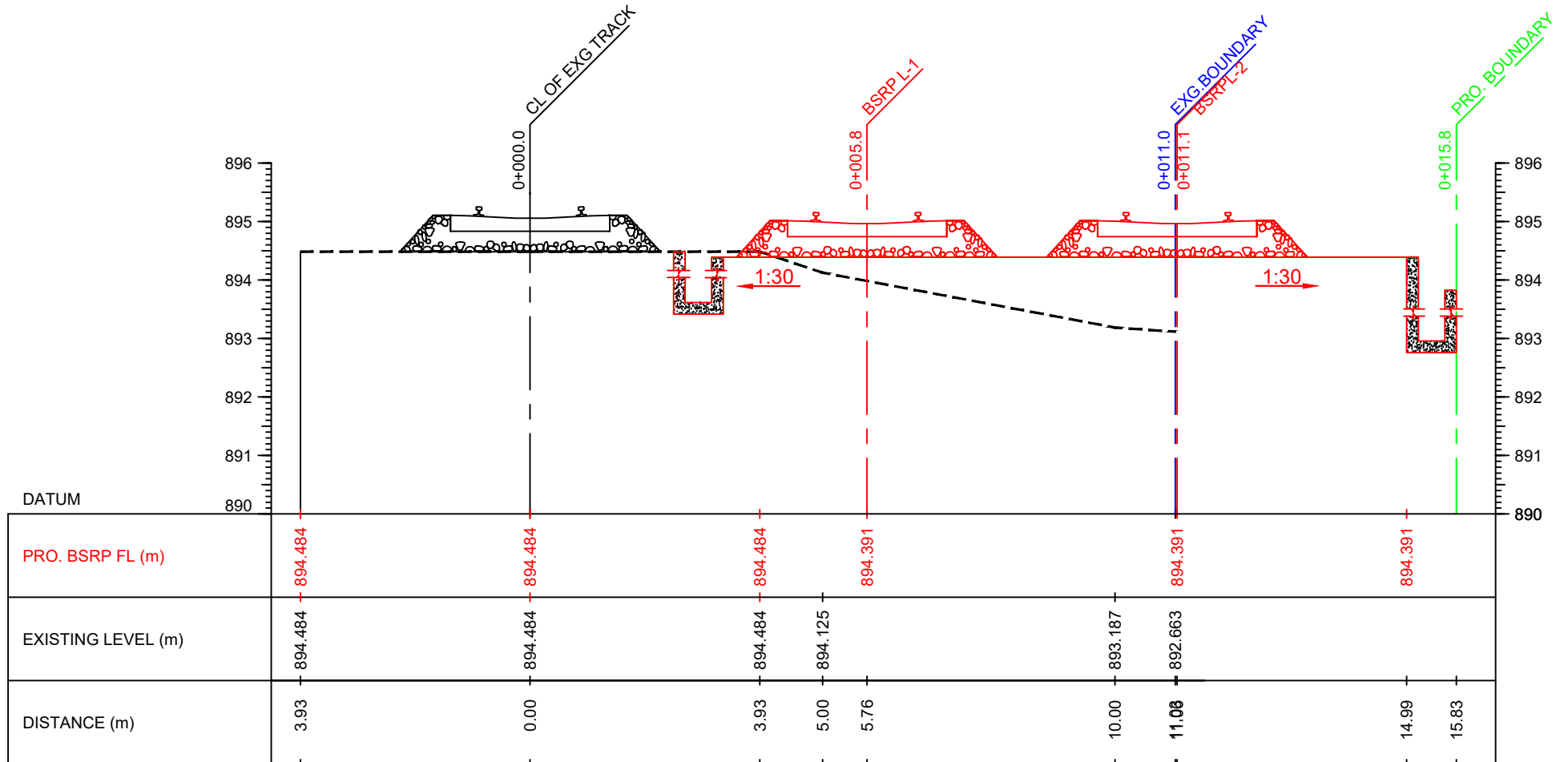
10+825.00



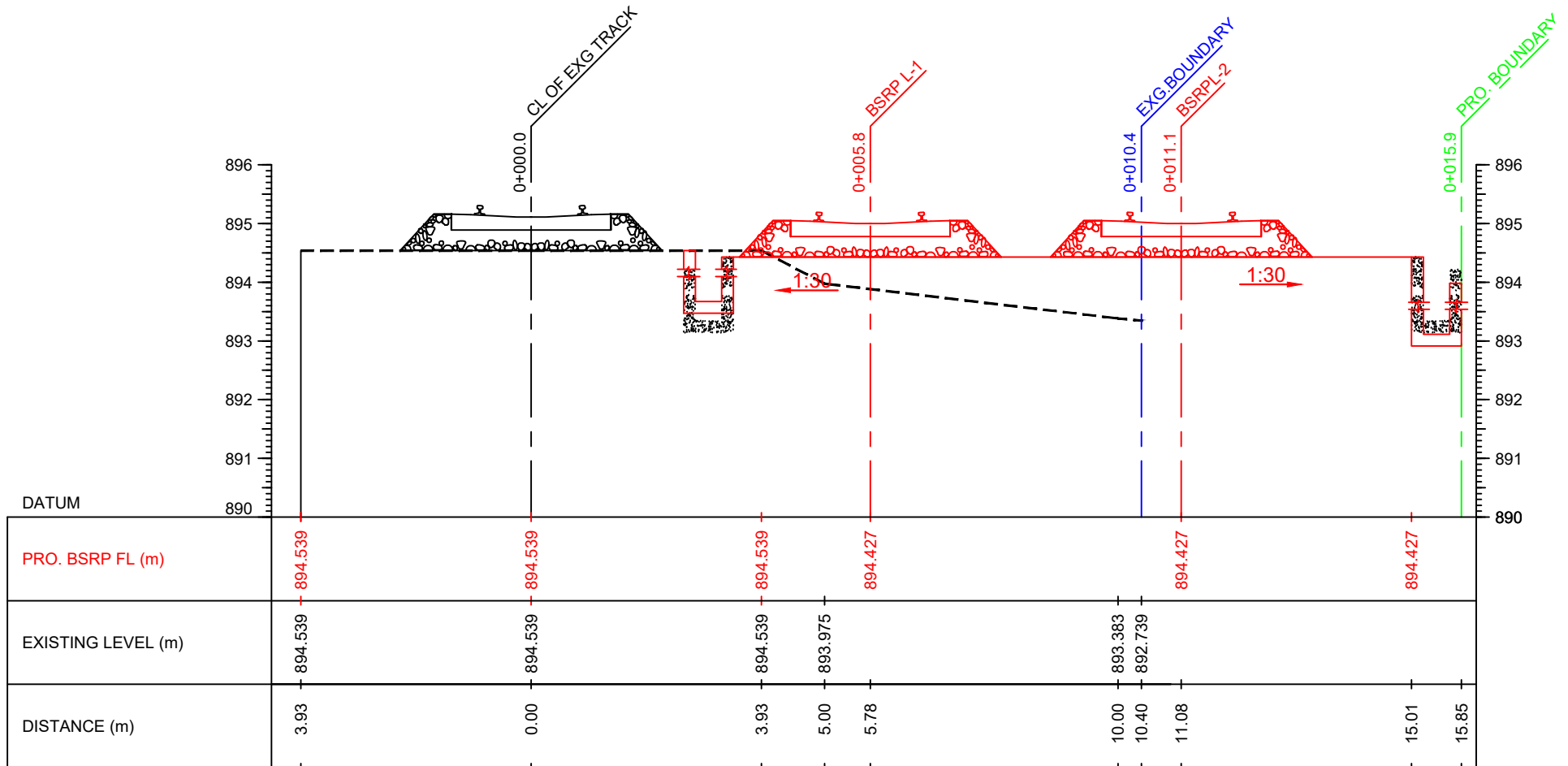
10+850.00



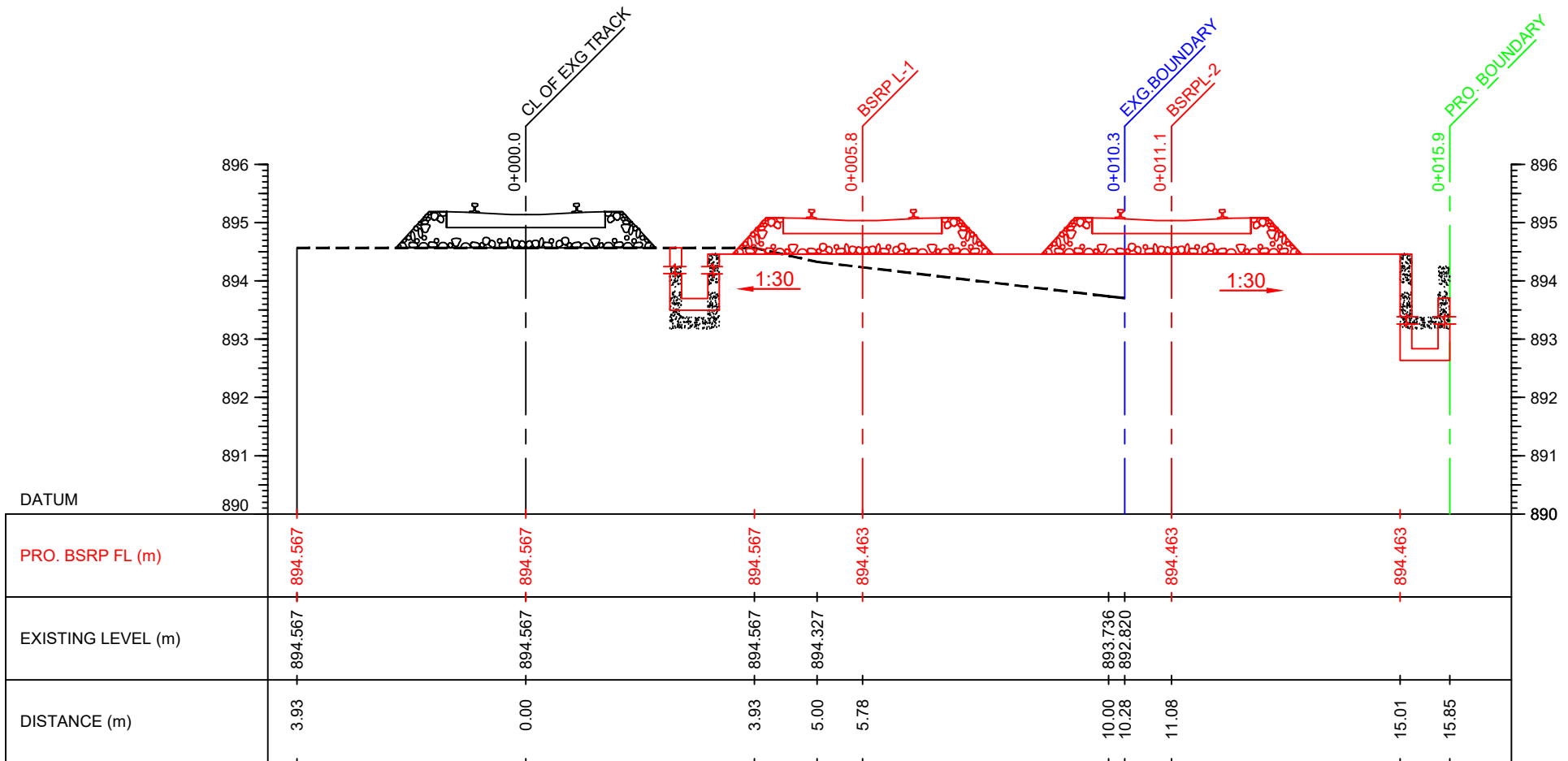
10+875.00



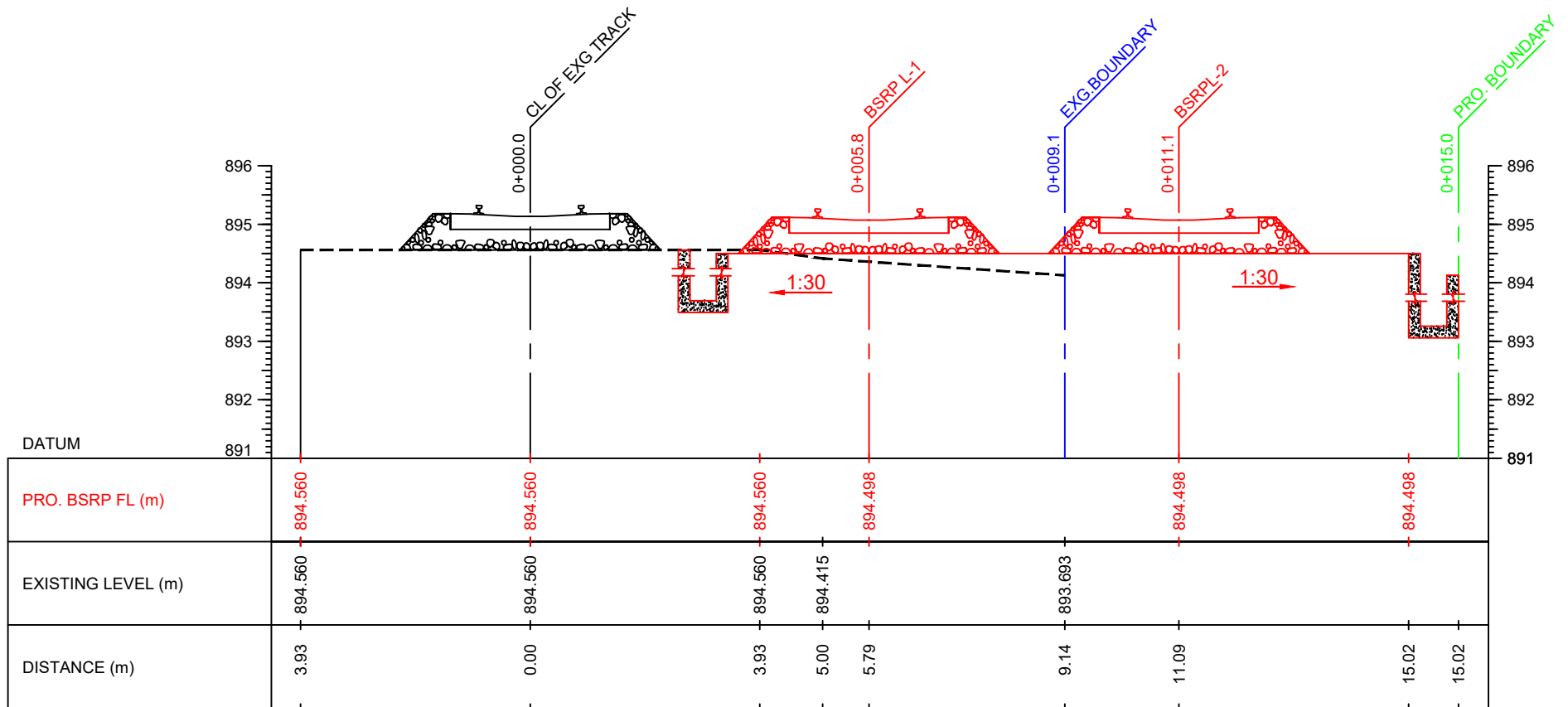
10+900.00



10+925.00

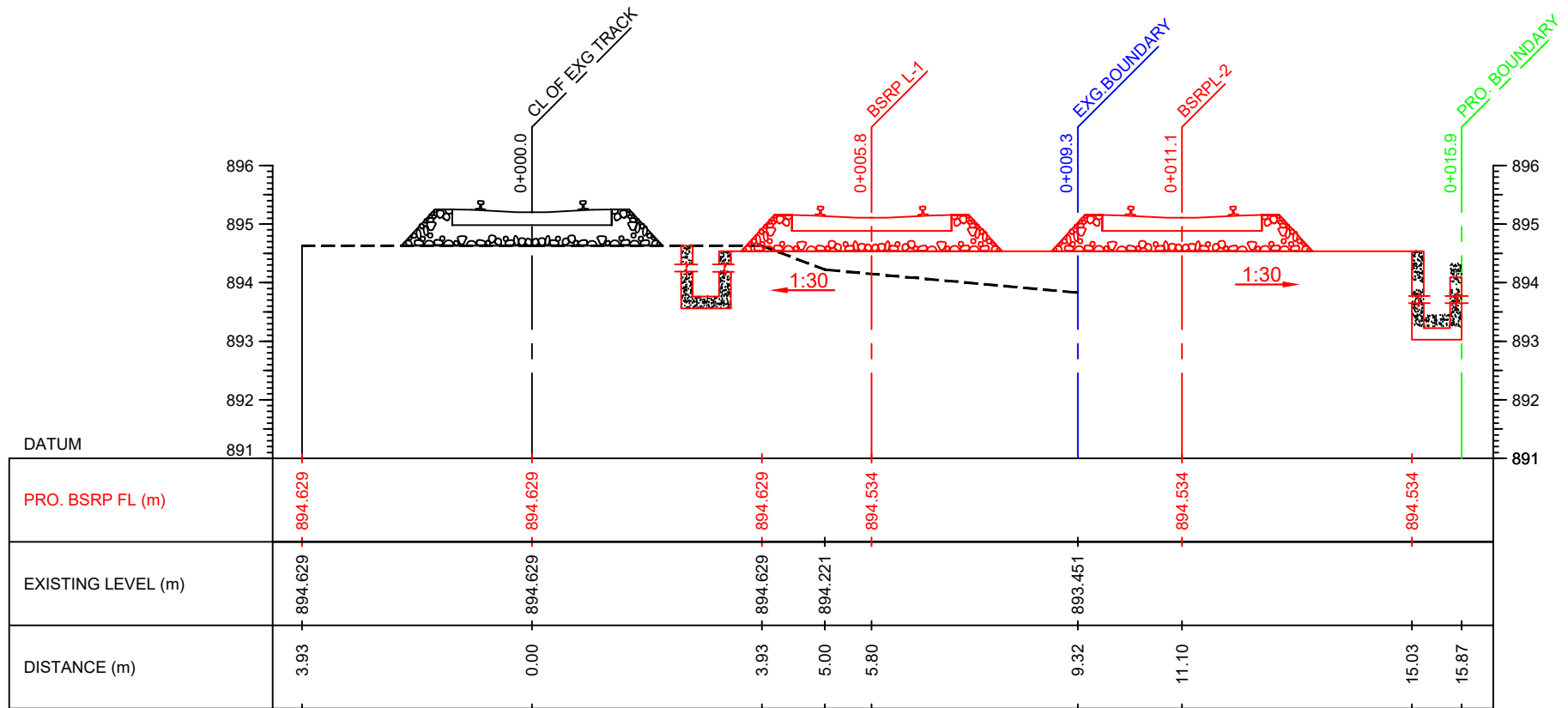


10+950.00



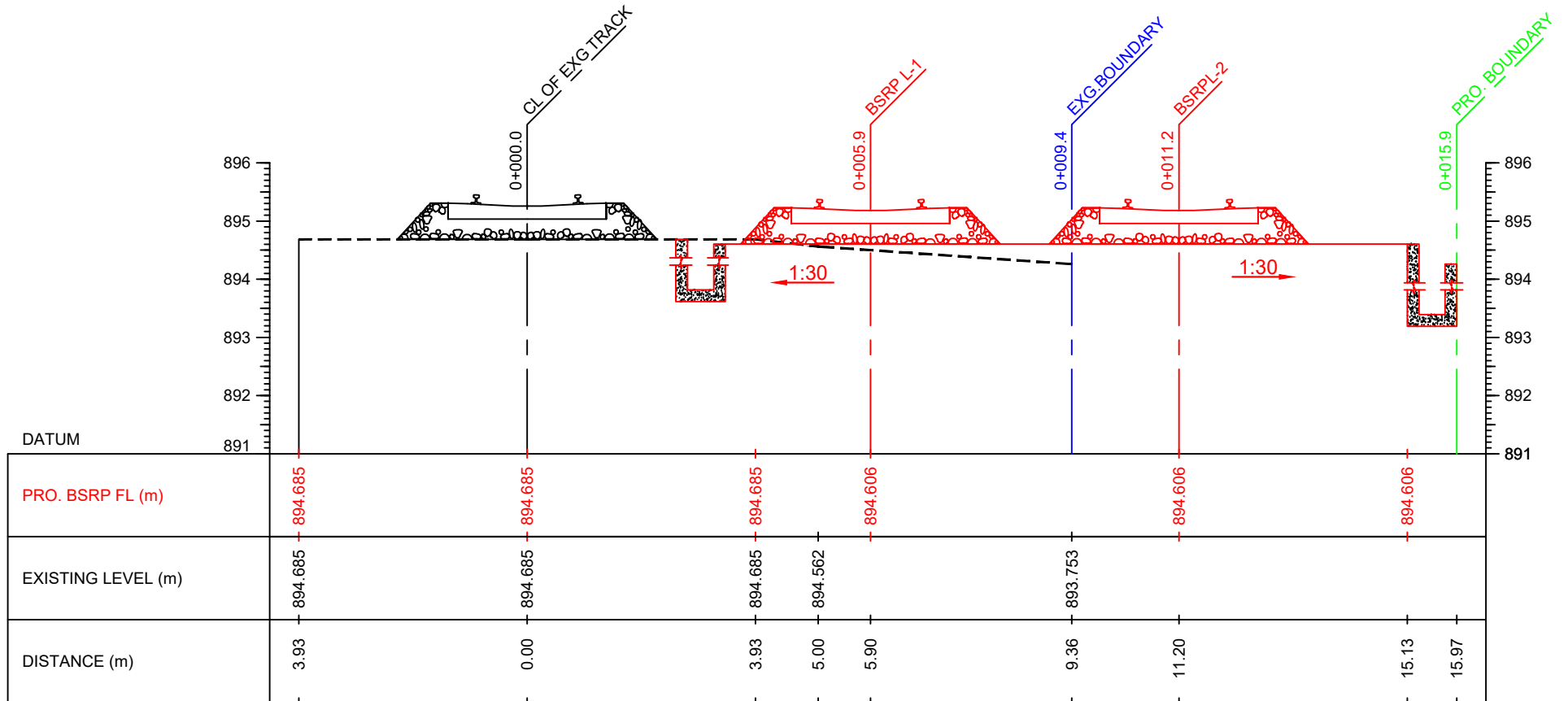
10+975.00



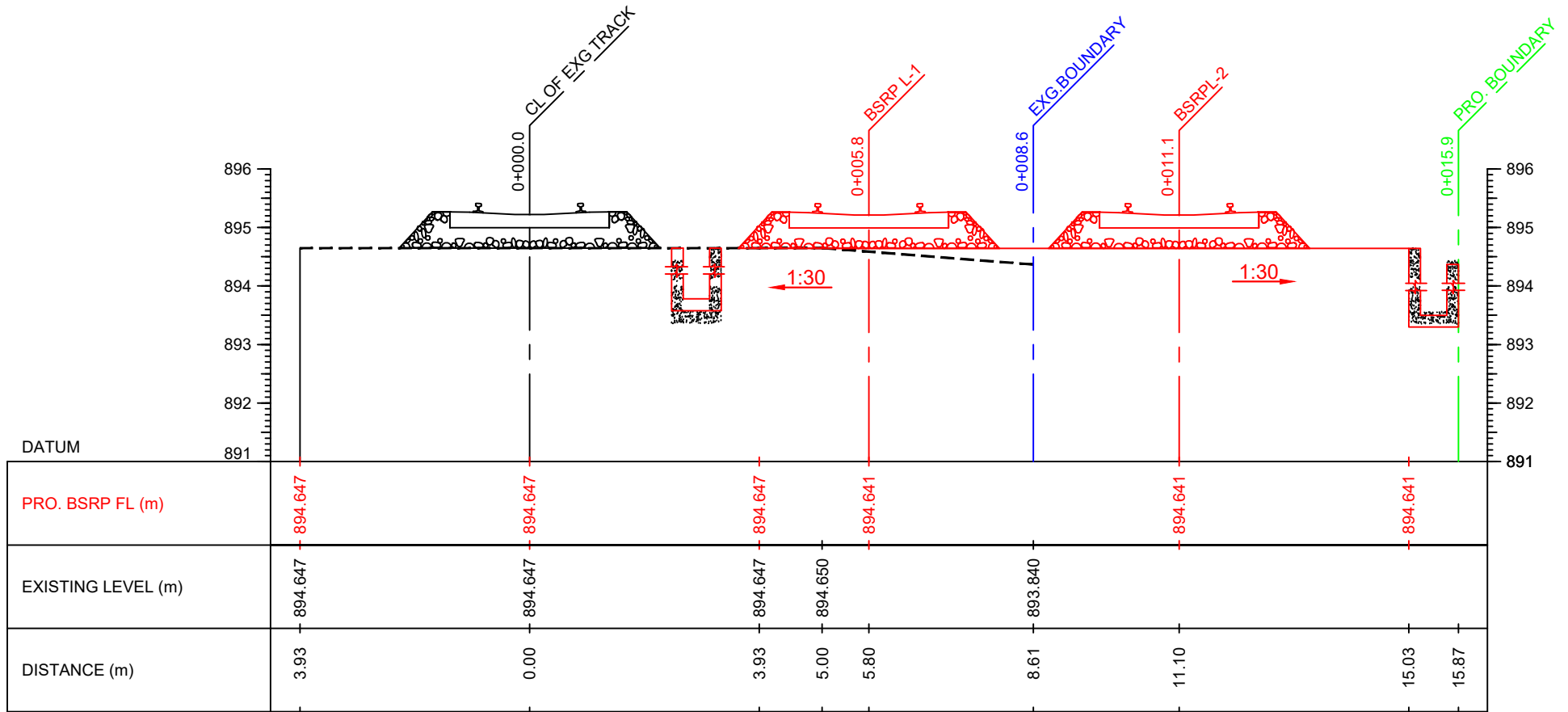


11+000.00

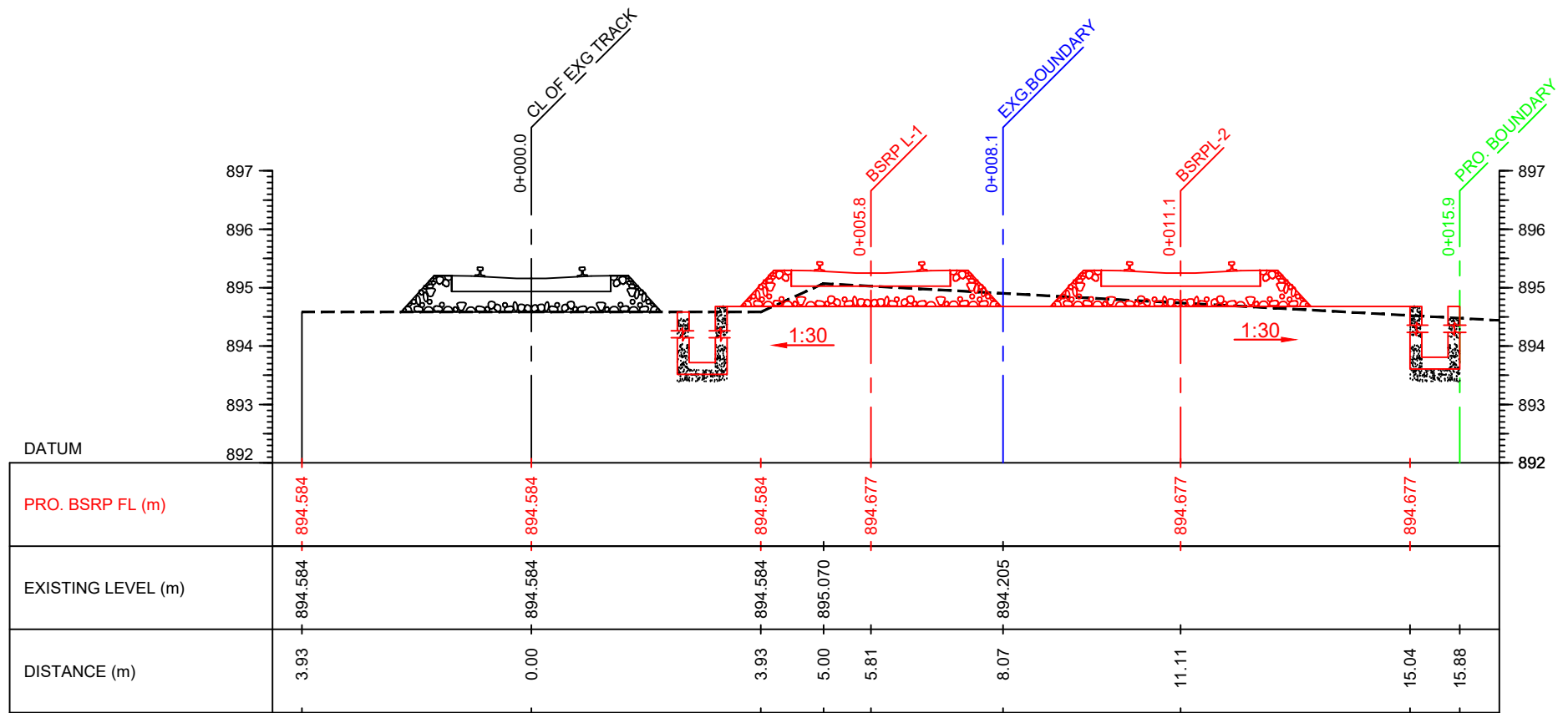




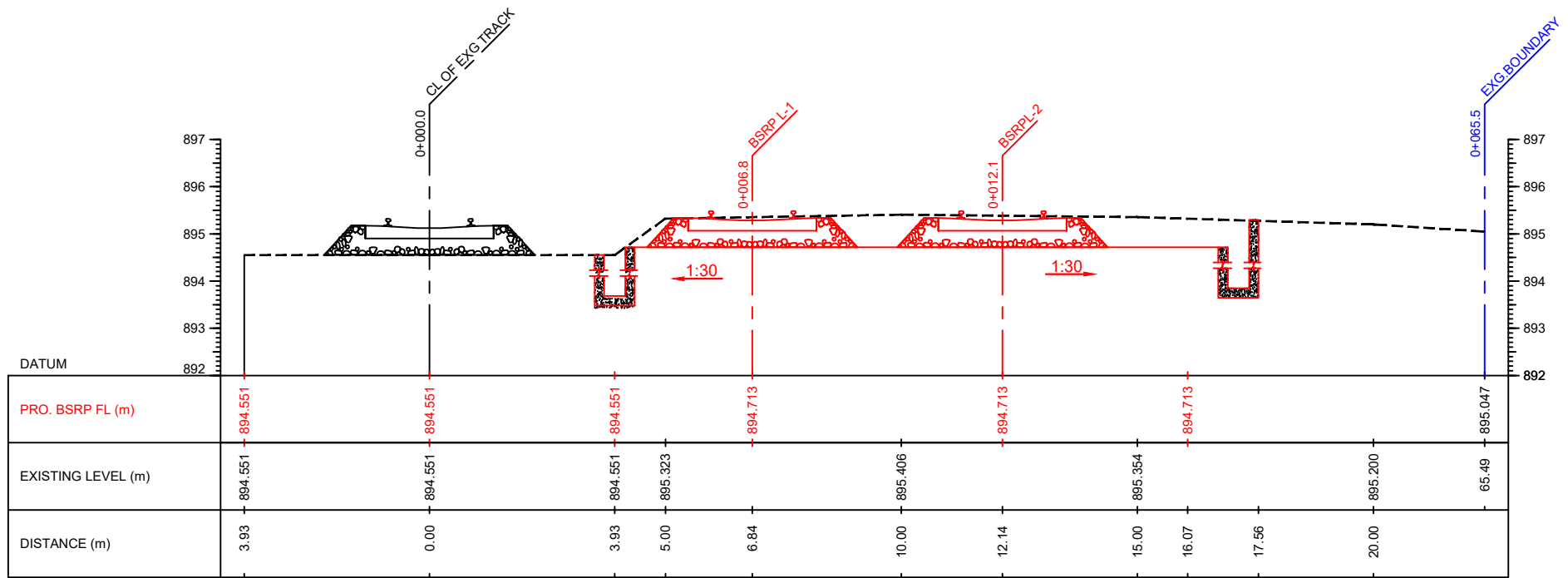
11+050.00



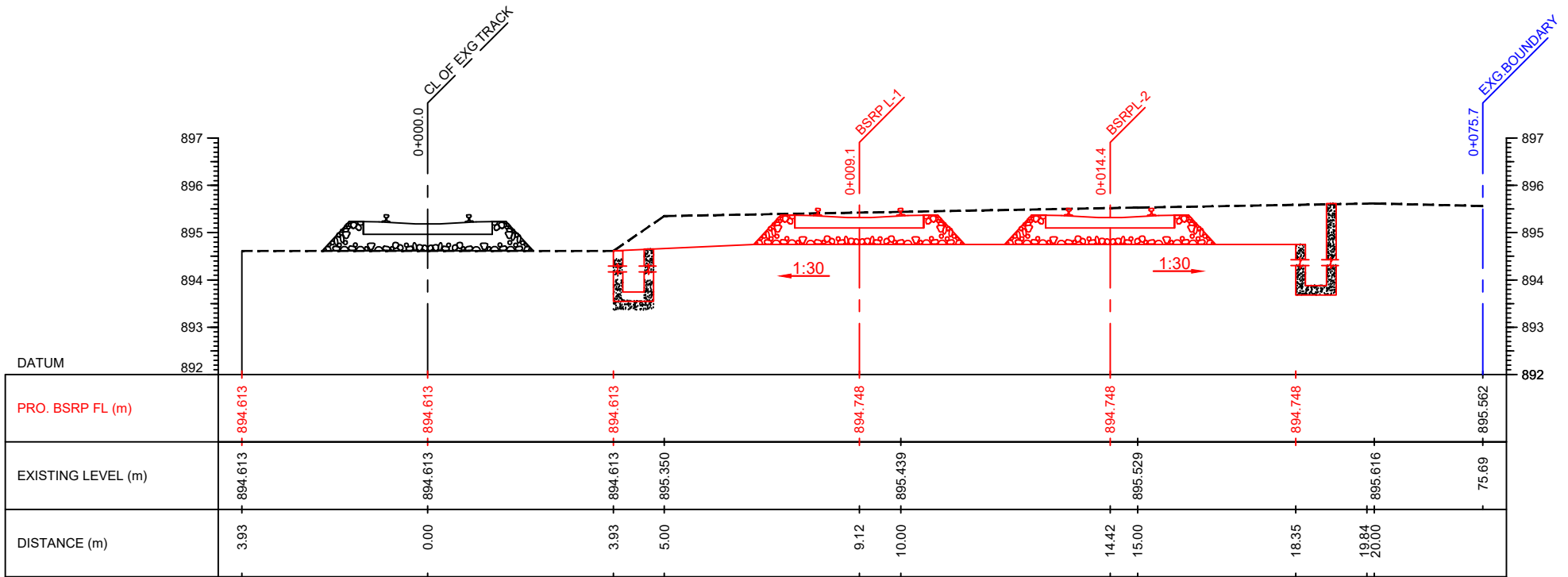
11+075.00



11+100.00



11+125.00



11+150.00