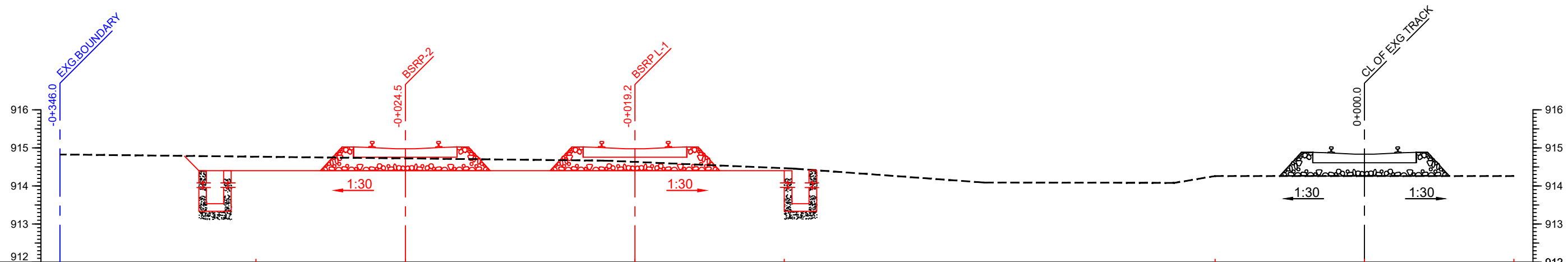


DATUM	
PRO. BSRP FL (m)	914.152
EXISTING LEVEL (m)	914.844
DISTANCE (m)	322.25
	27.40
	24.94
	20.00
	18.17
	15.00
	14.25
	10.00
	5.00
	3.93
	0.00
	3.93

18+700.00





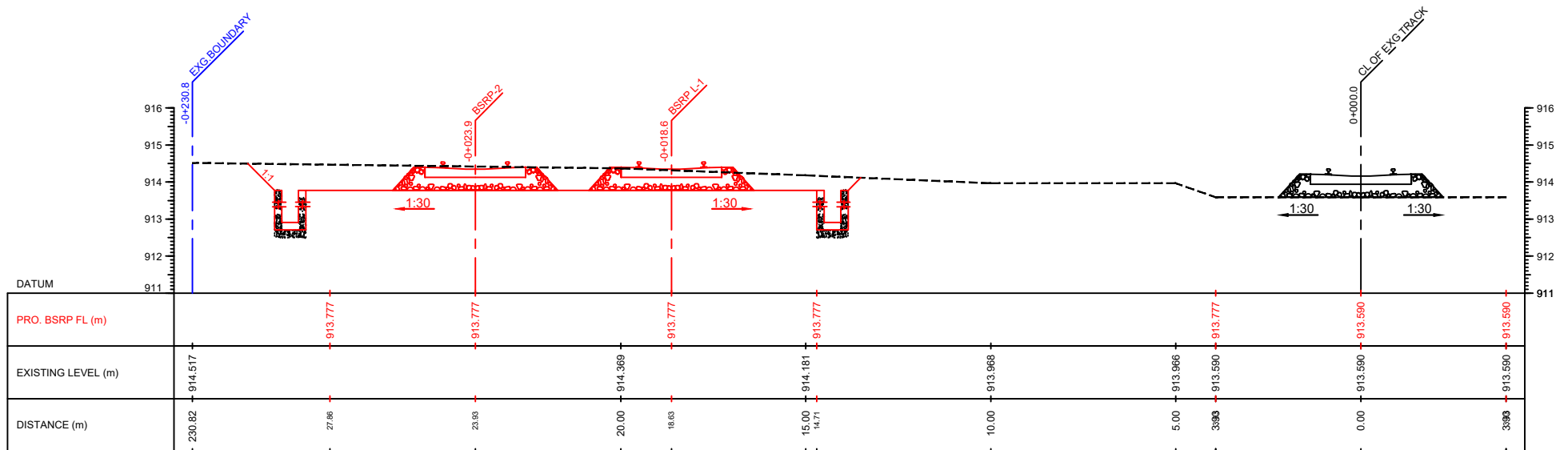
DATUM	PRO. BSRP FL (m)	EXISTING LEVEL (m)	DISTANCE (m)
		914.827	345.99
	914.402		28.40
	914.402		27.88
		914.665	20.00
	914.402		19.17
	914.402	914.456	15.25
			15.00
		914.090	10.00
		914.081	5.00
	914.402	914.260	3.93
		914.260	0.00
	914.260	914.260	3.93

18+750.00

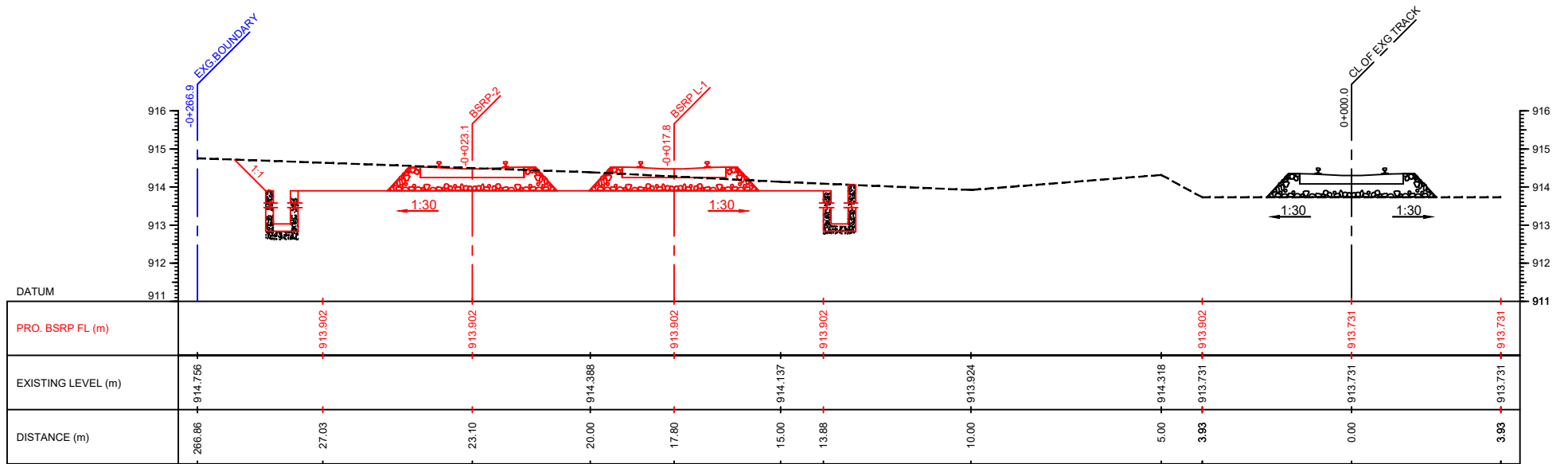




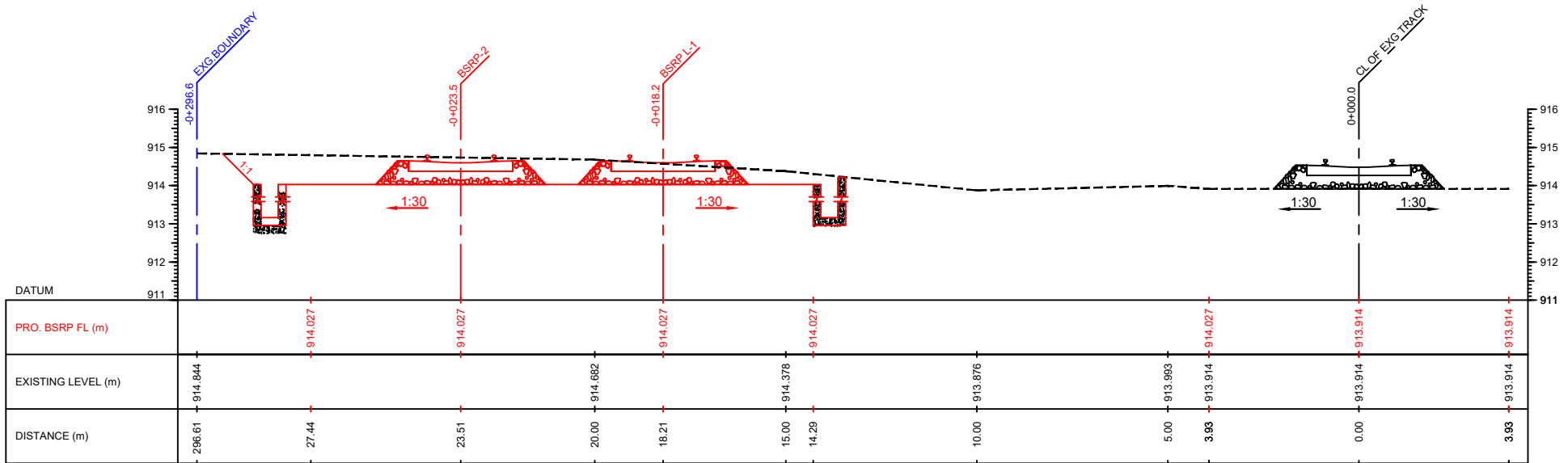




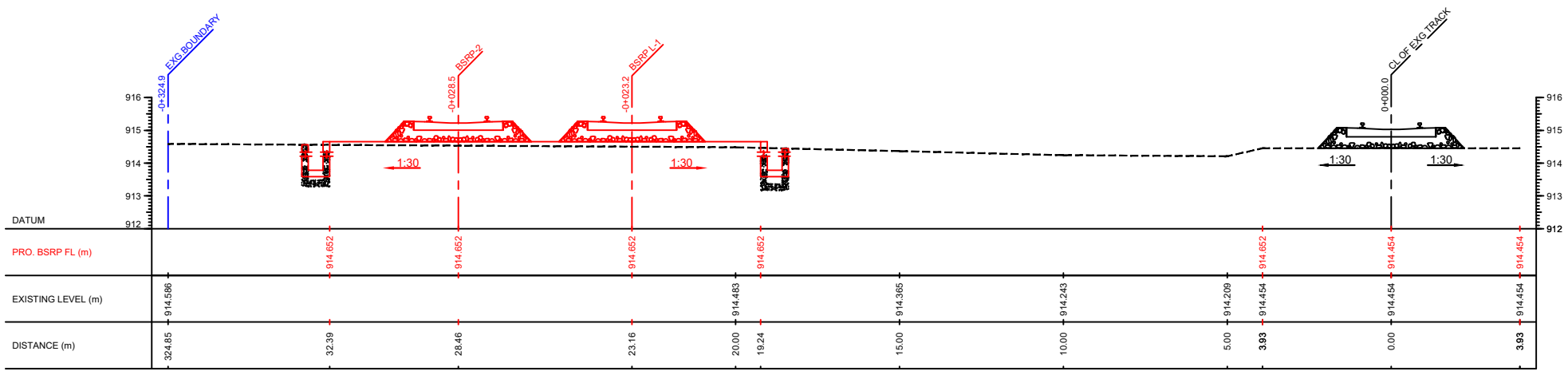
18+625.00



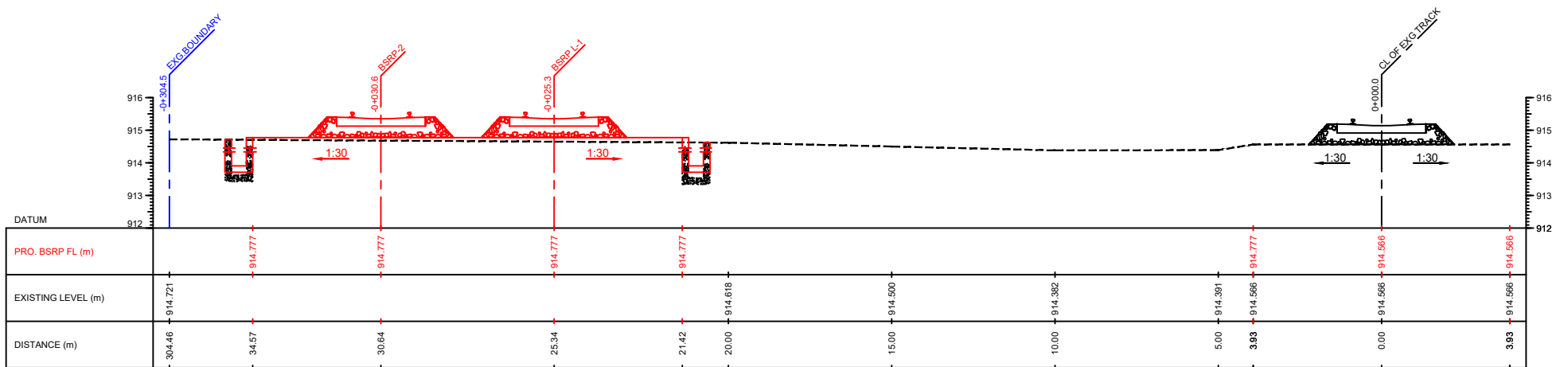
18+650.00



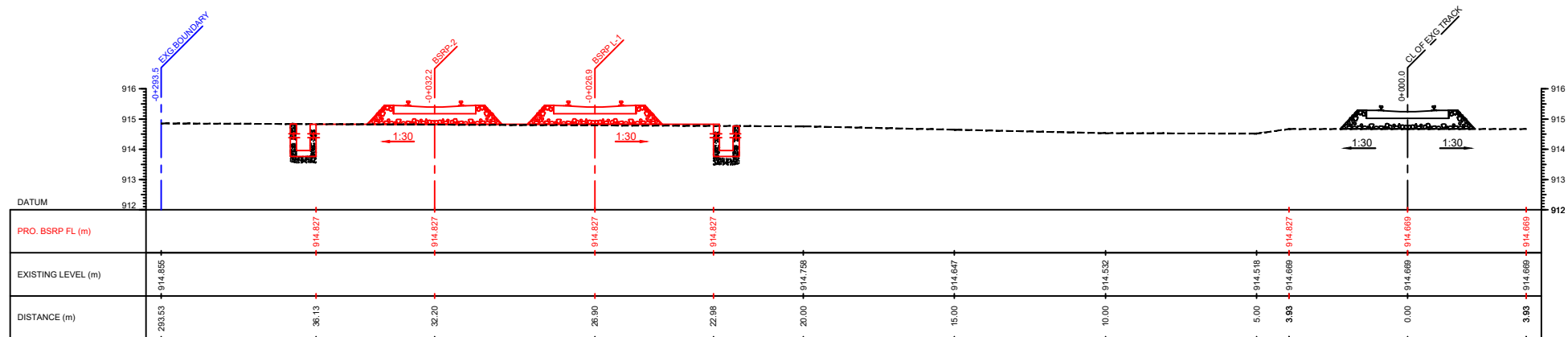
18+675.00



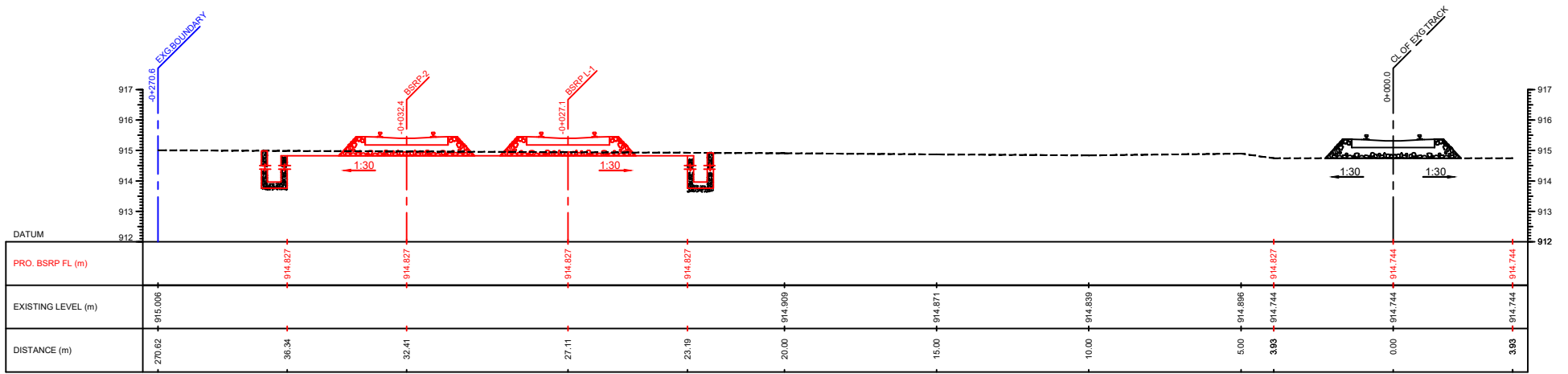
18+800.00



18\*825.00

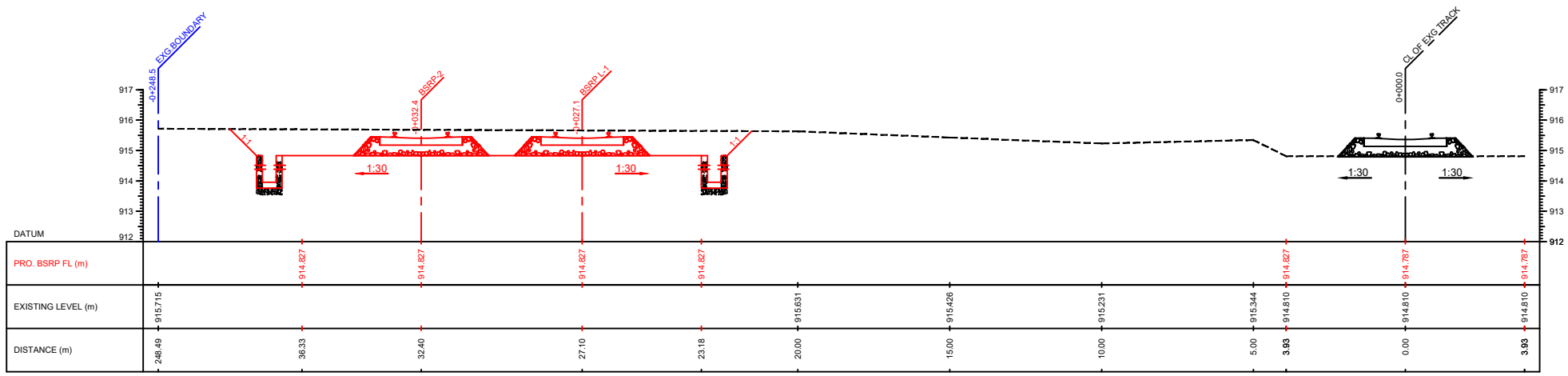


18+850.00

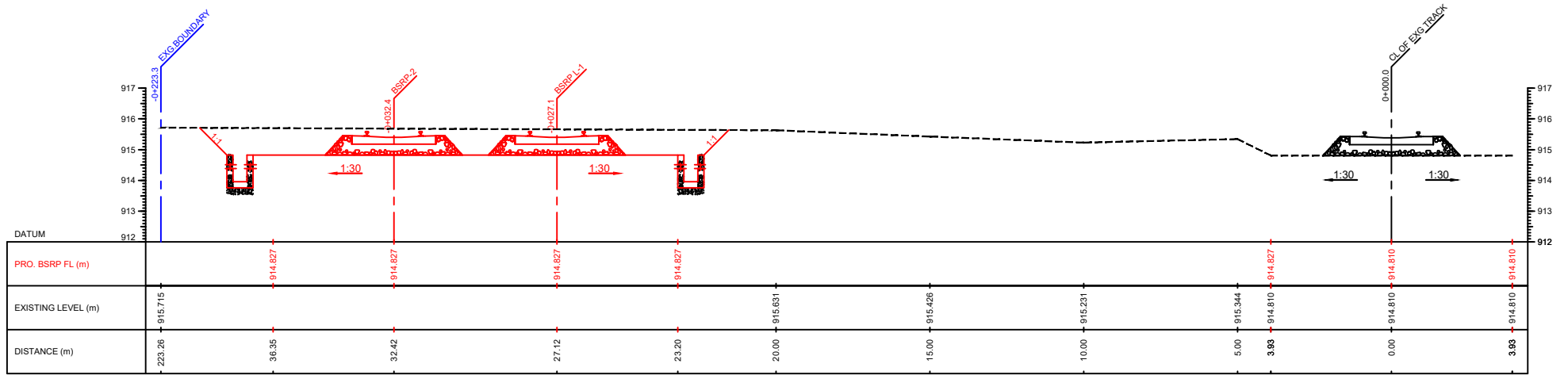


18+875.00

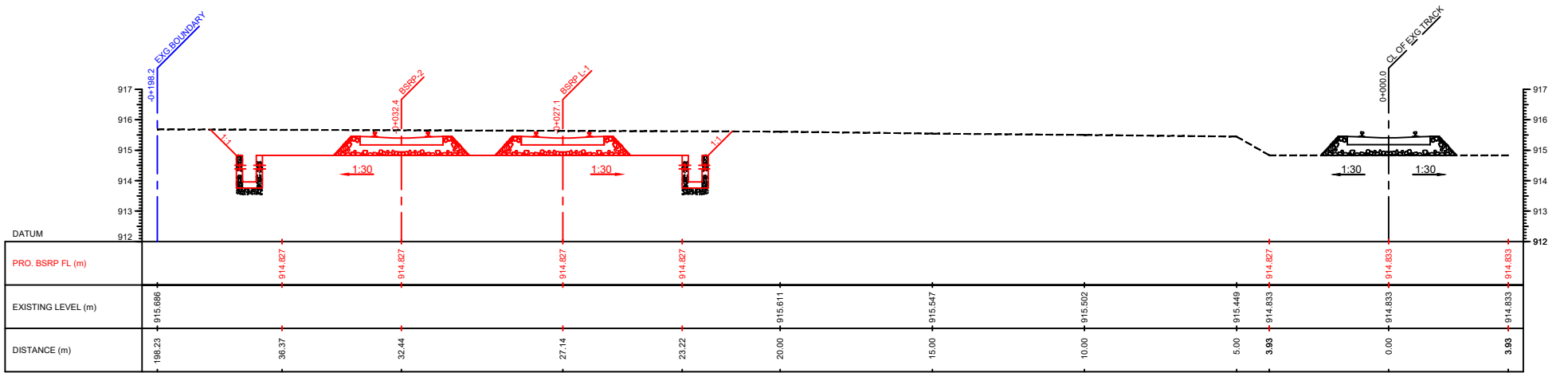




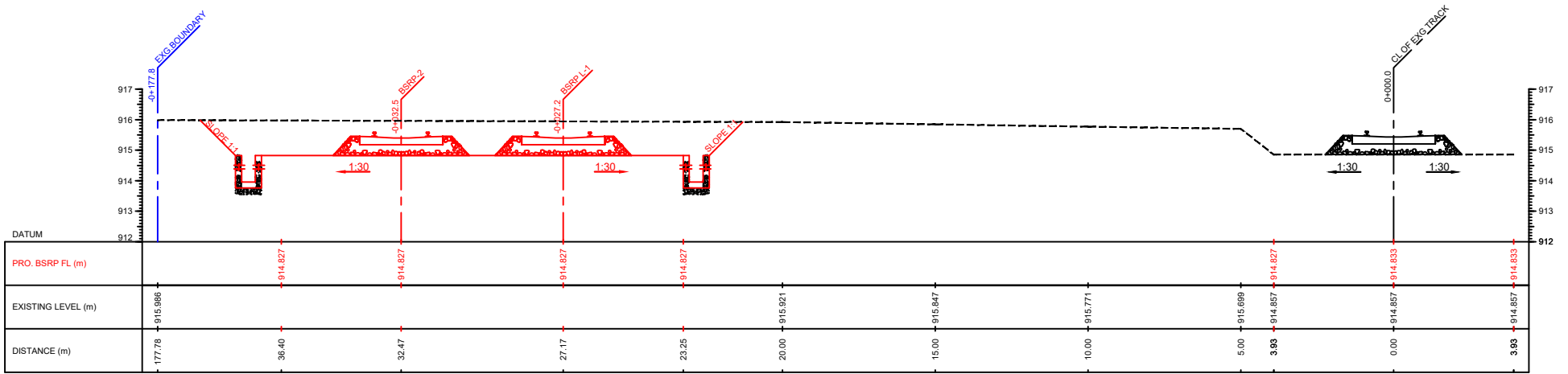
18+900.00



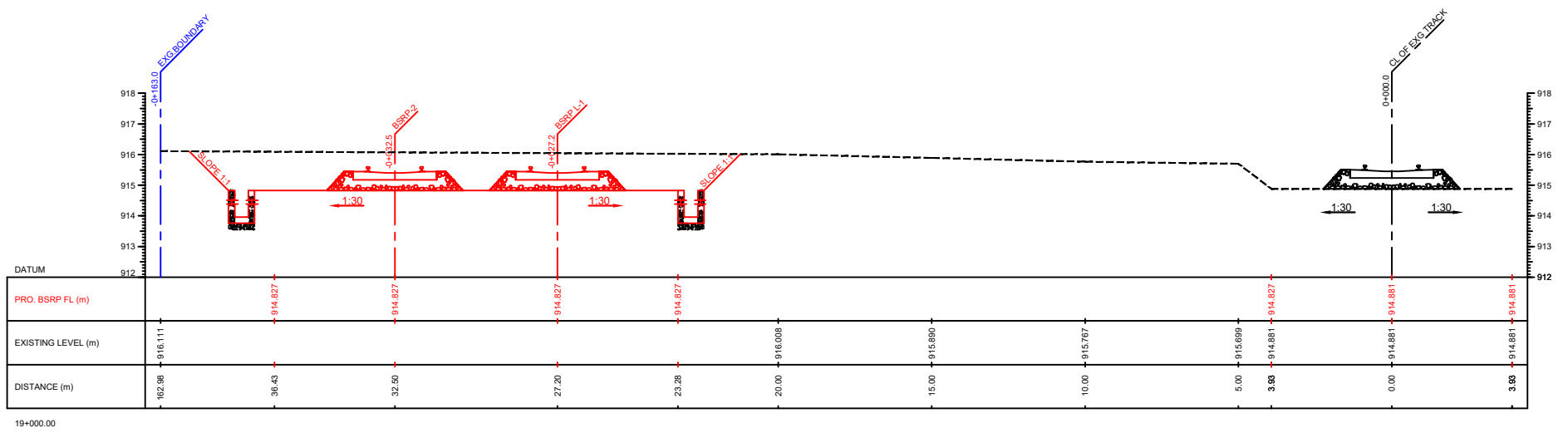
18+925.00

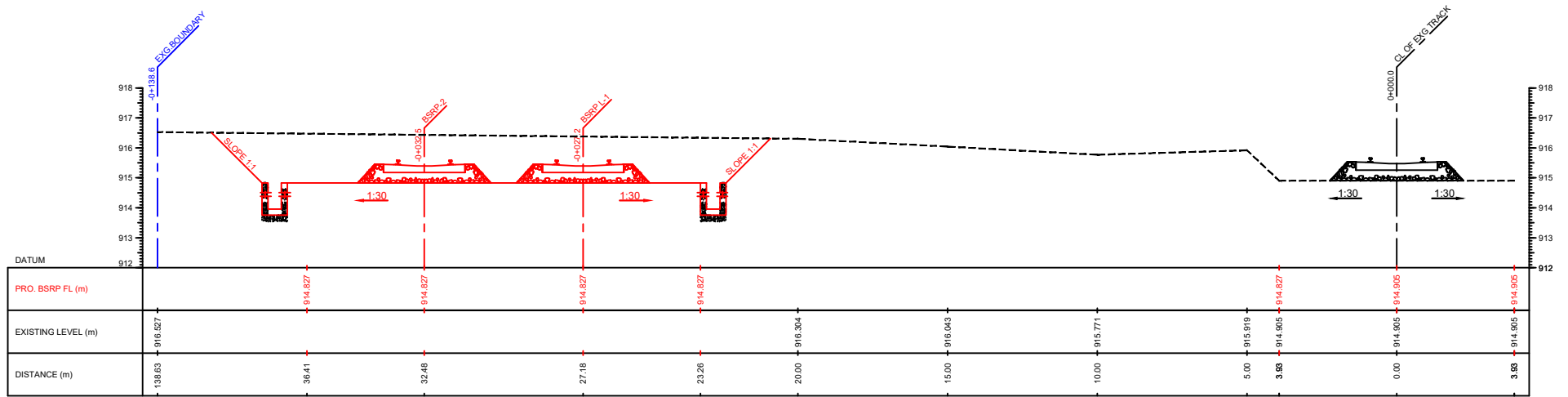


18+950.00

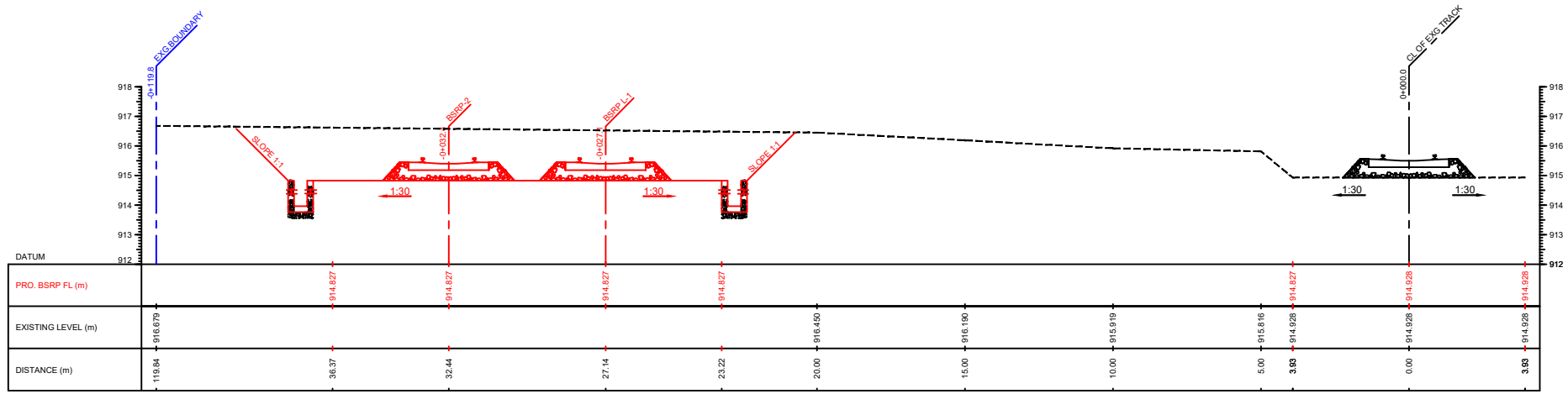


18+975.00

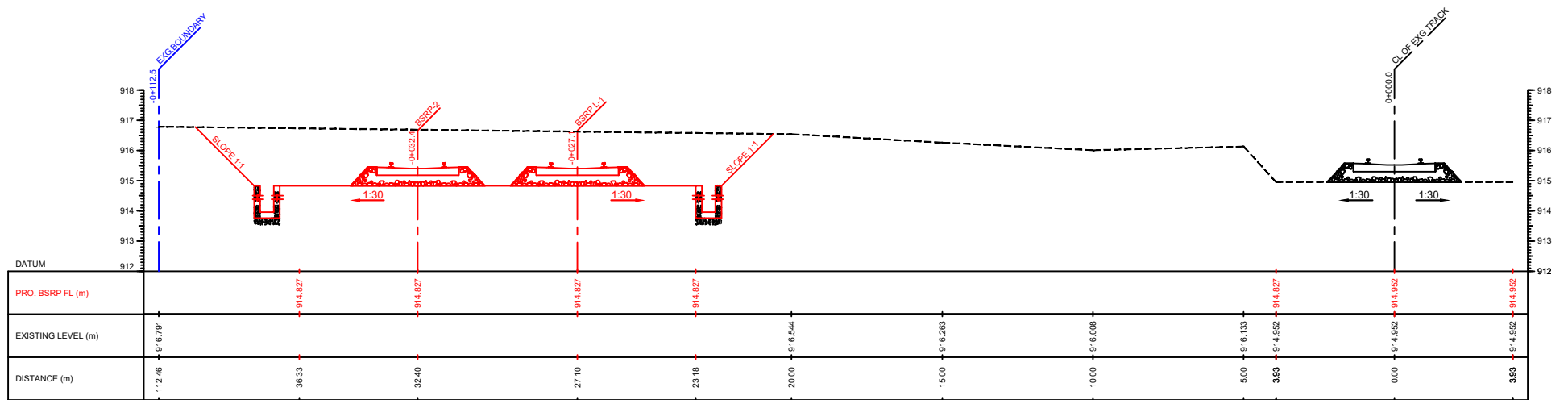




19+025.00

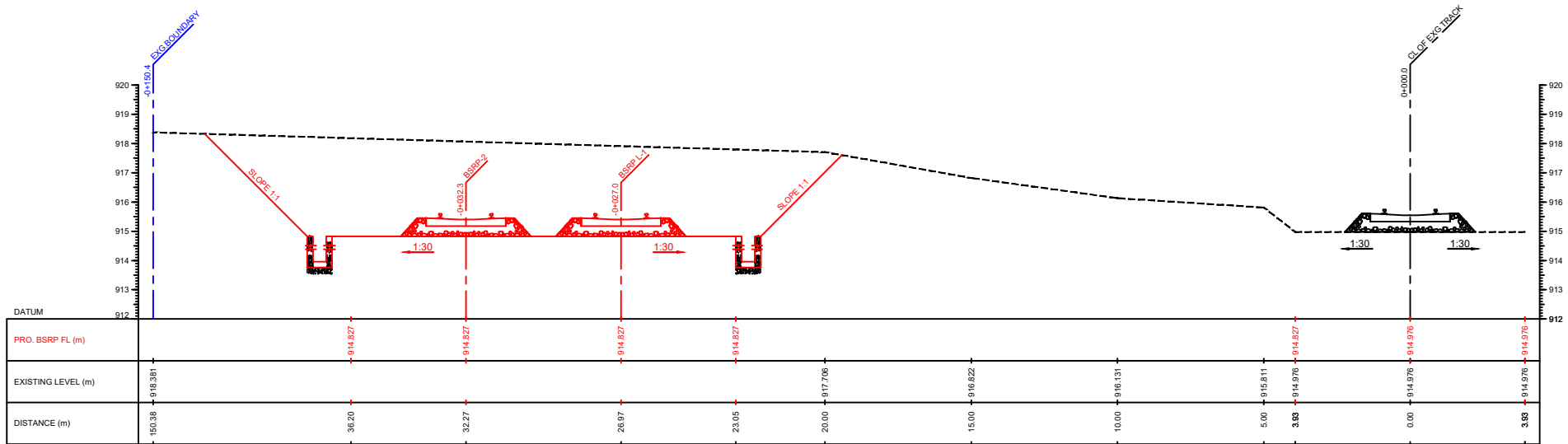


19+050.00

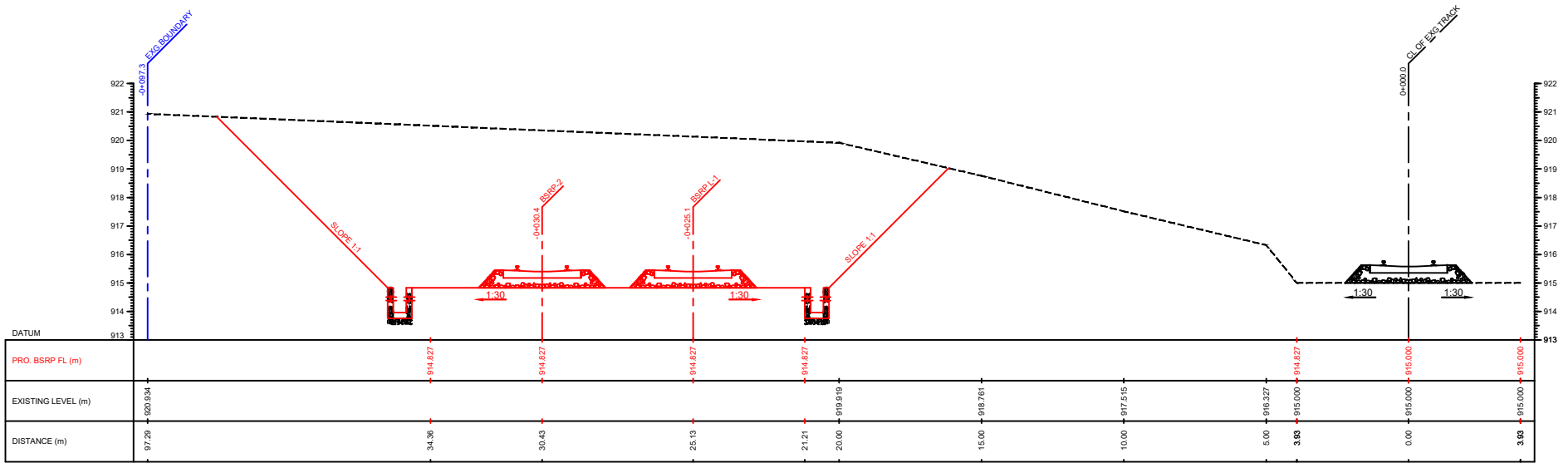


19+075.00

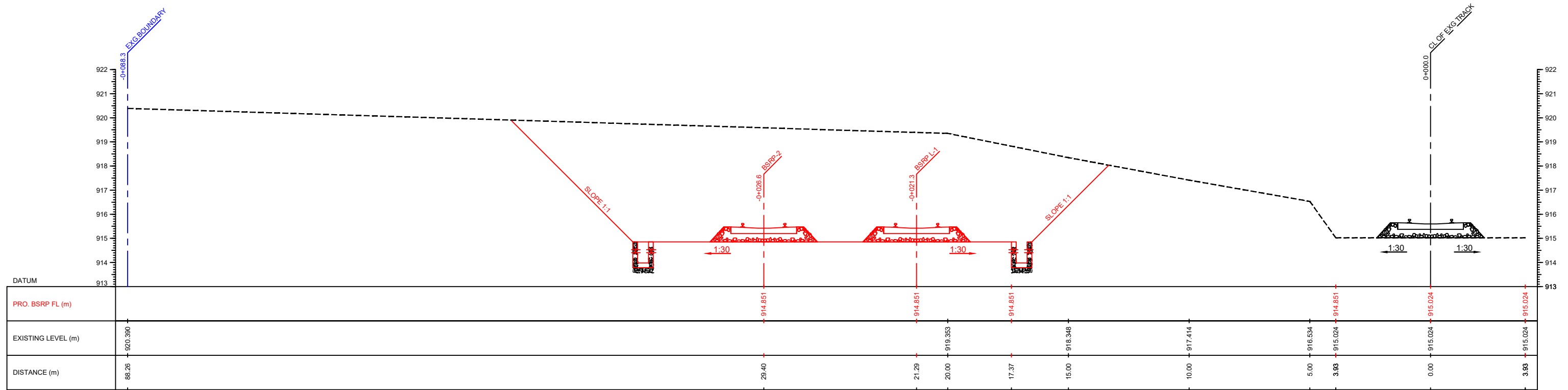




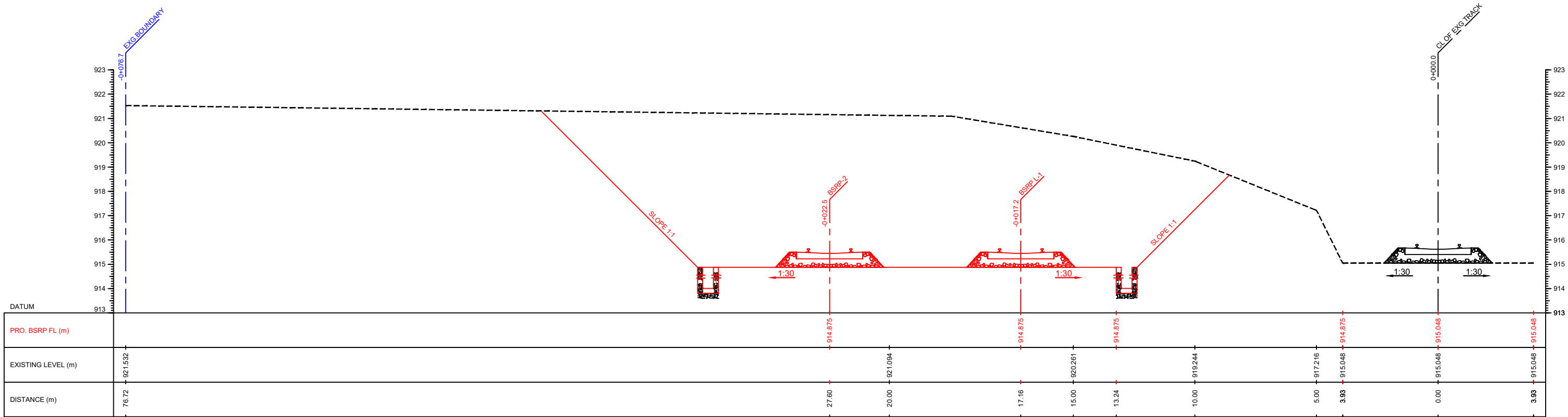
19+100.00



19+125.00

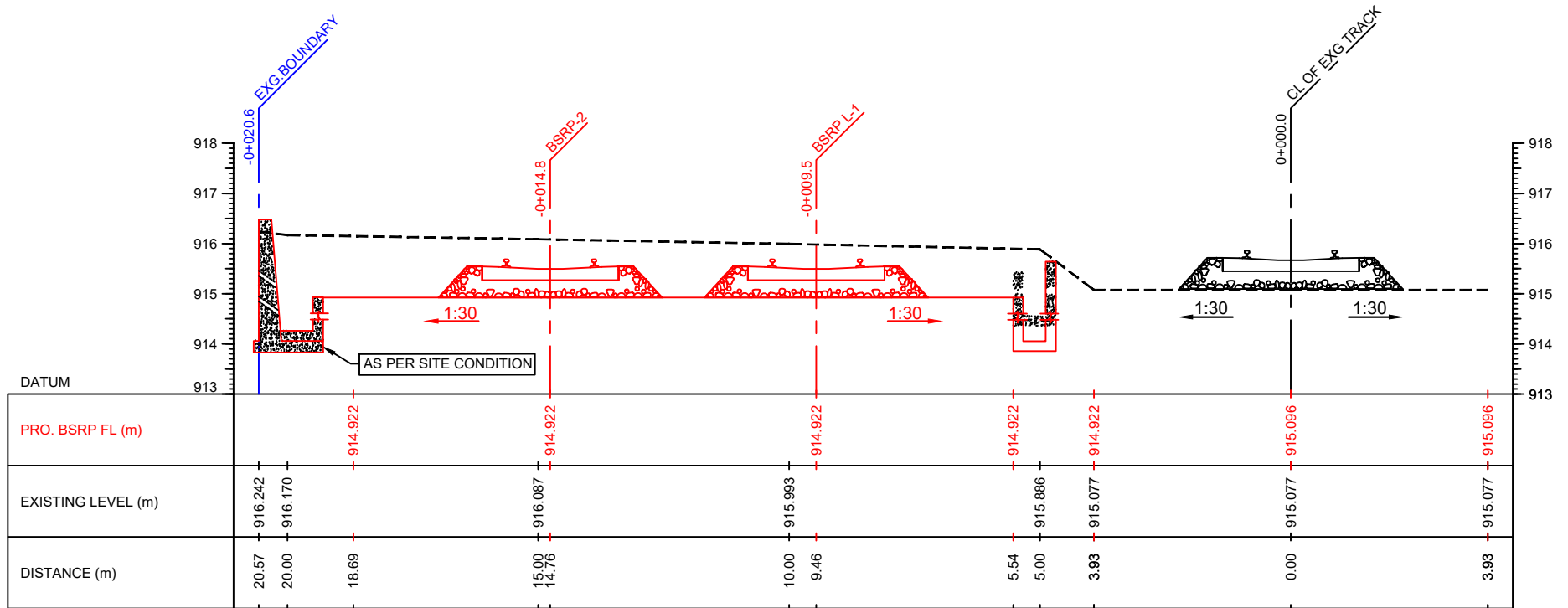


19+150.00

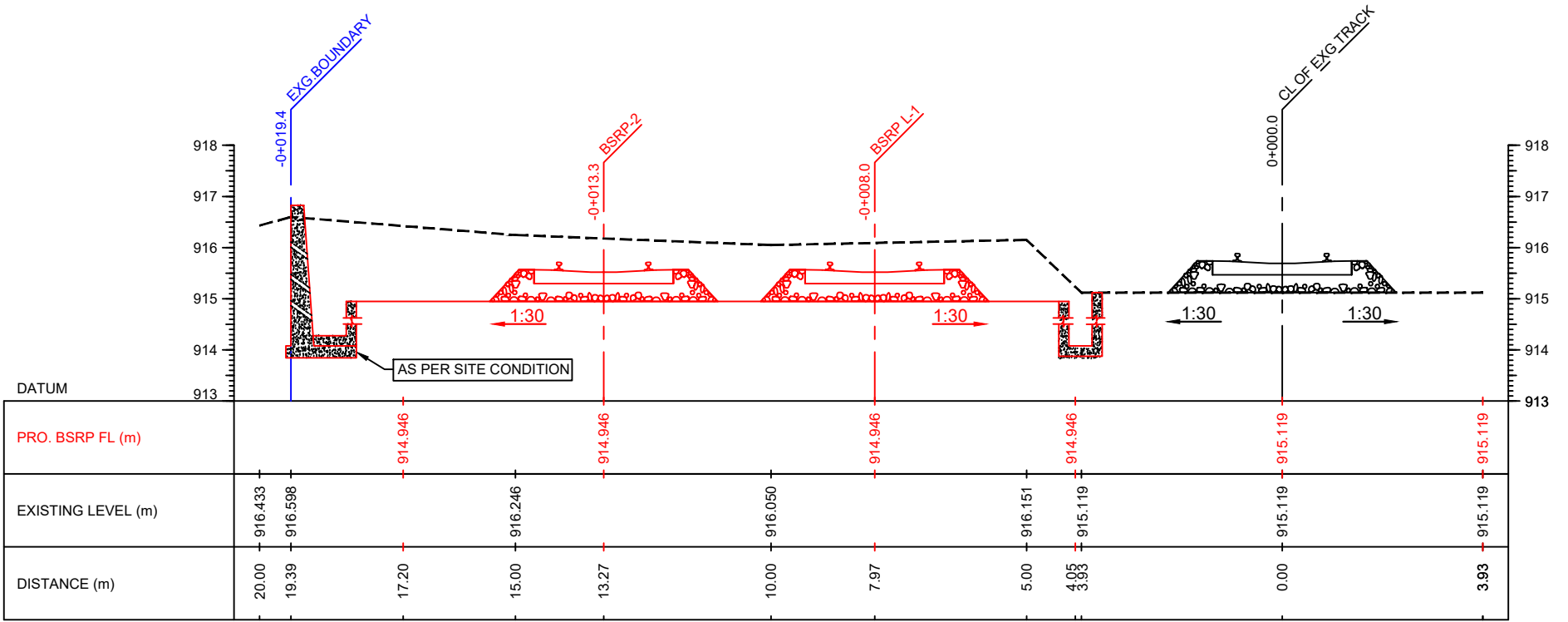


19+175.00

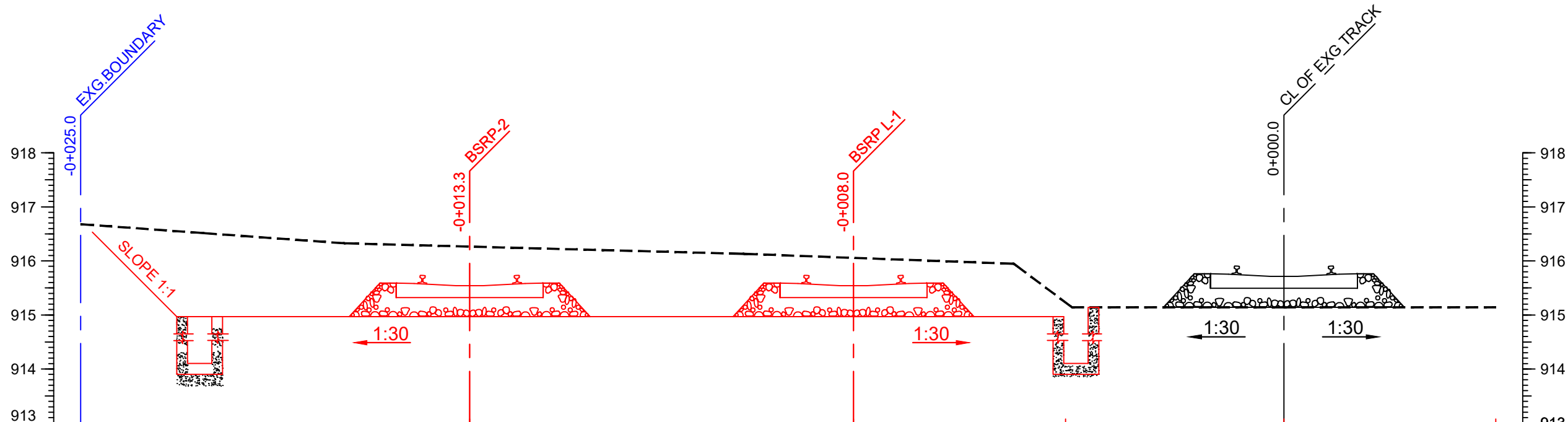




19+225.00



19+250.00

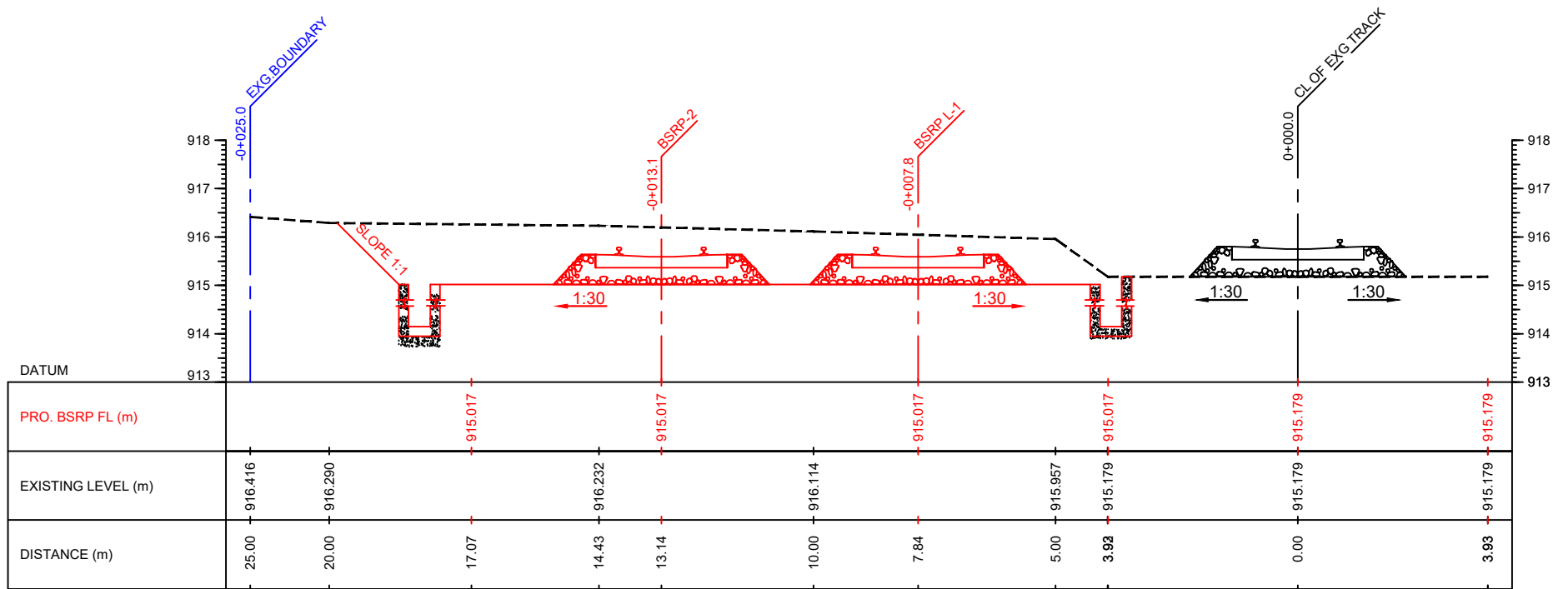


DATUM	25.00	17.01	10.00	7.97	5.00	4.05 3.93	0.00	3.93
PRO. BSRP FL (m)		914.970		914.970		914.970	915.142	915.142
EXISTING LEVEL (m)	916.679		916.131		915.947	915.142	915.142	915.142
DISTANCE (m)	25.00	17.01	10.00	7.97	5.00	4.05 3.93	0.00	3.93

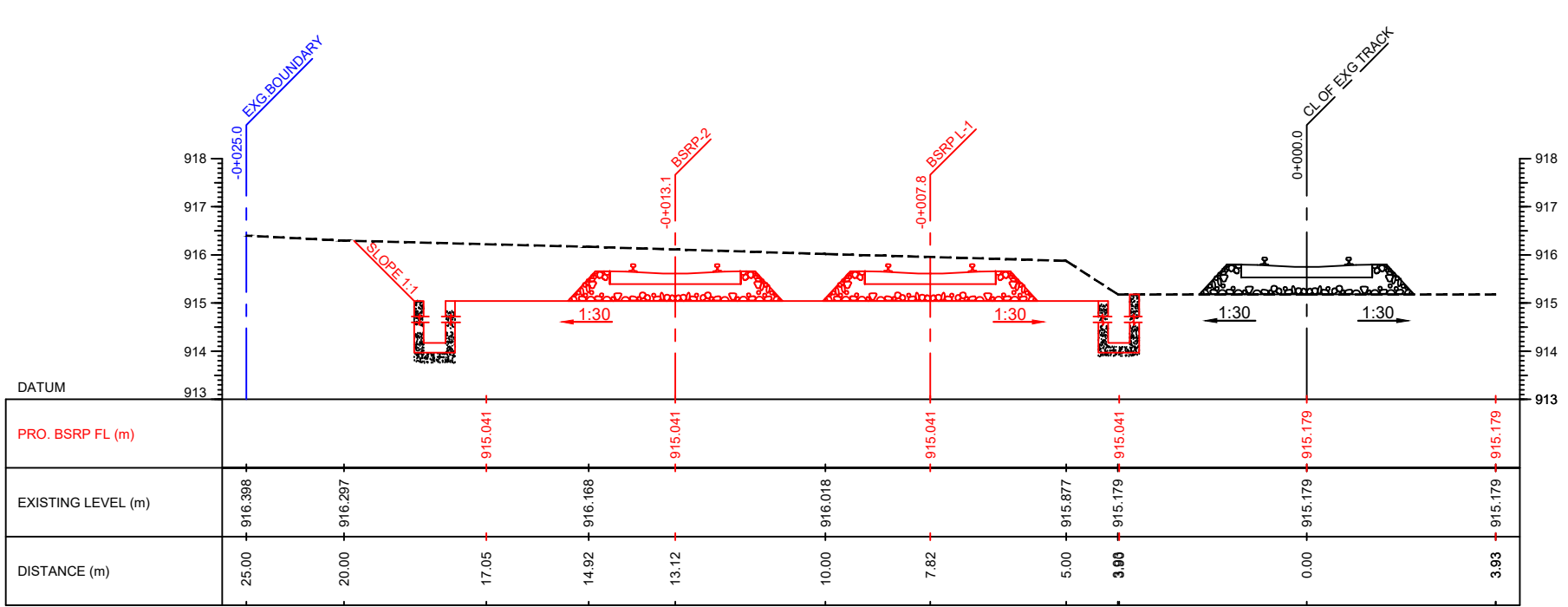
19+275.00



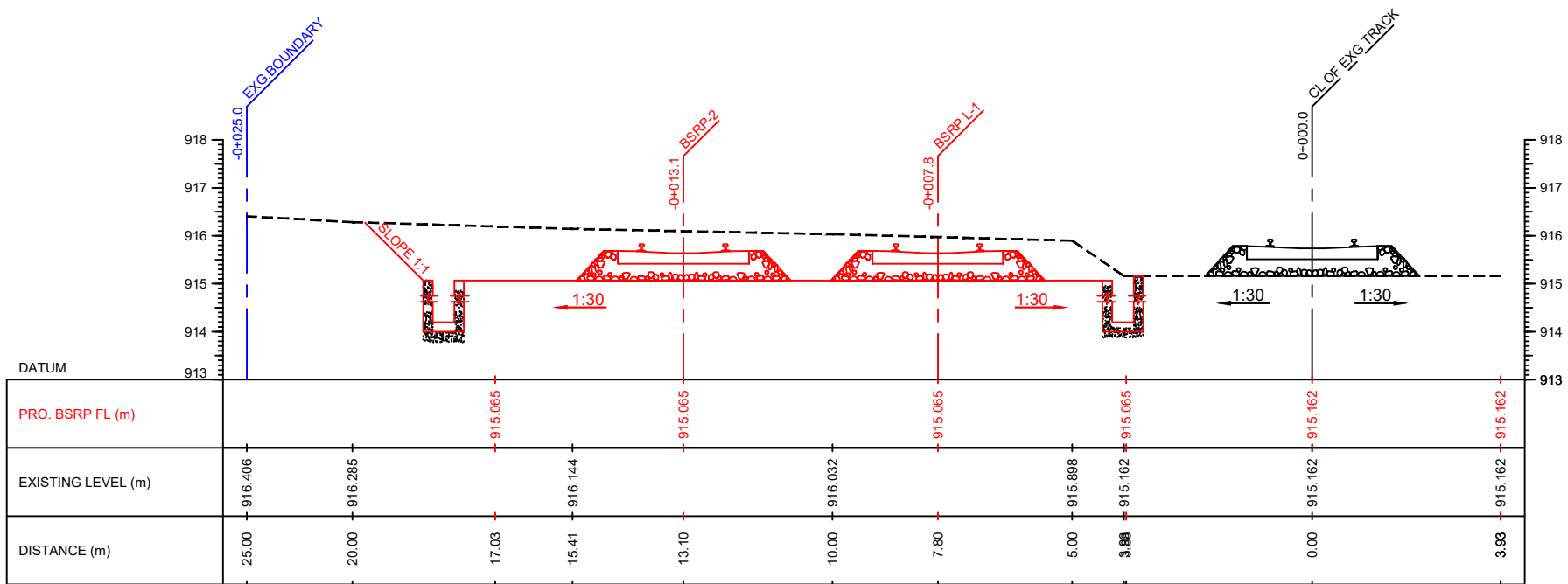




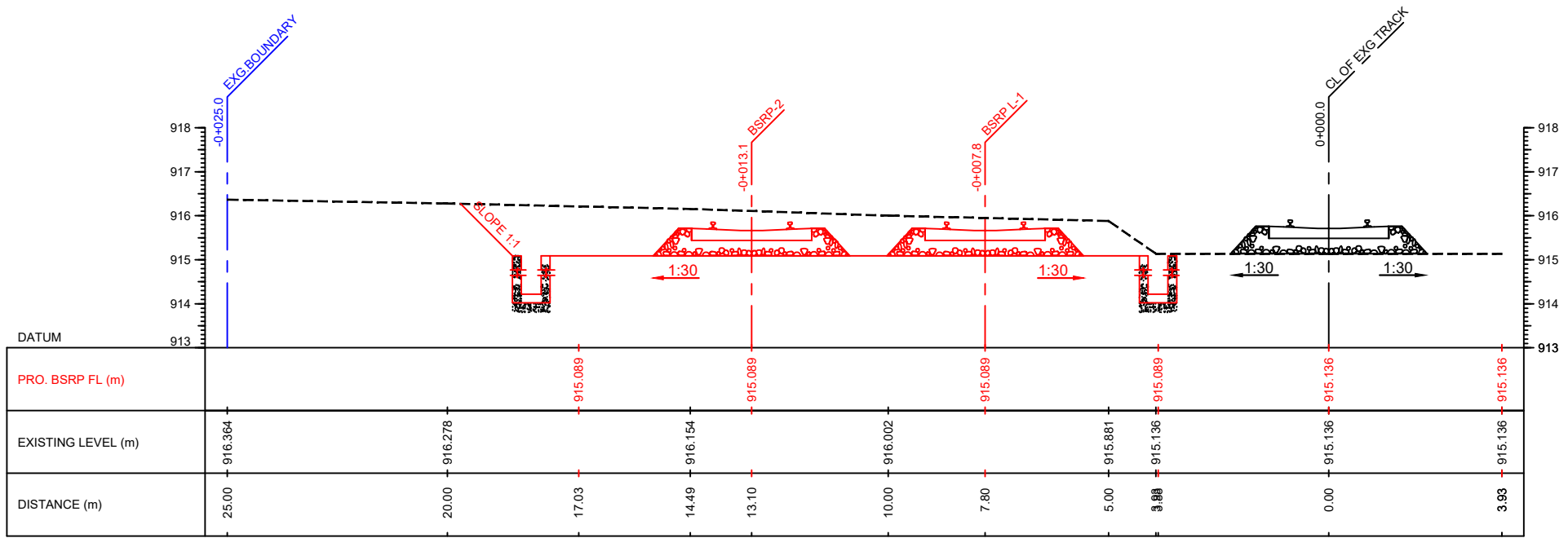
19+325.00



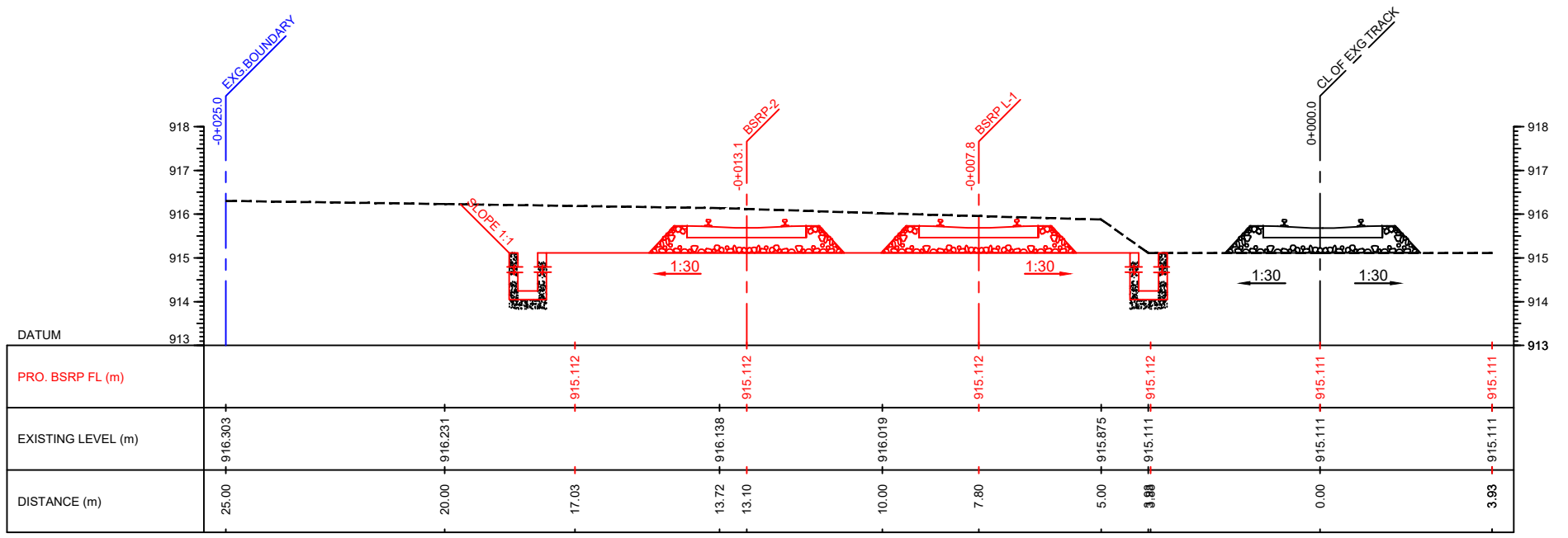
19+350.00



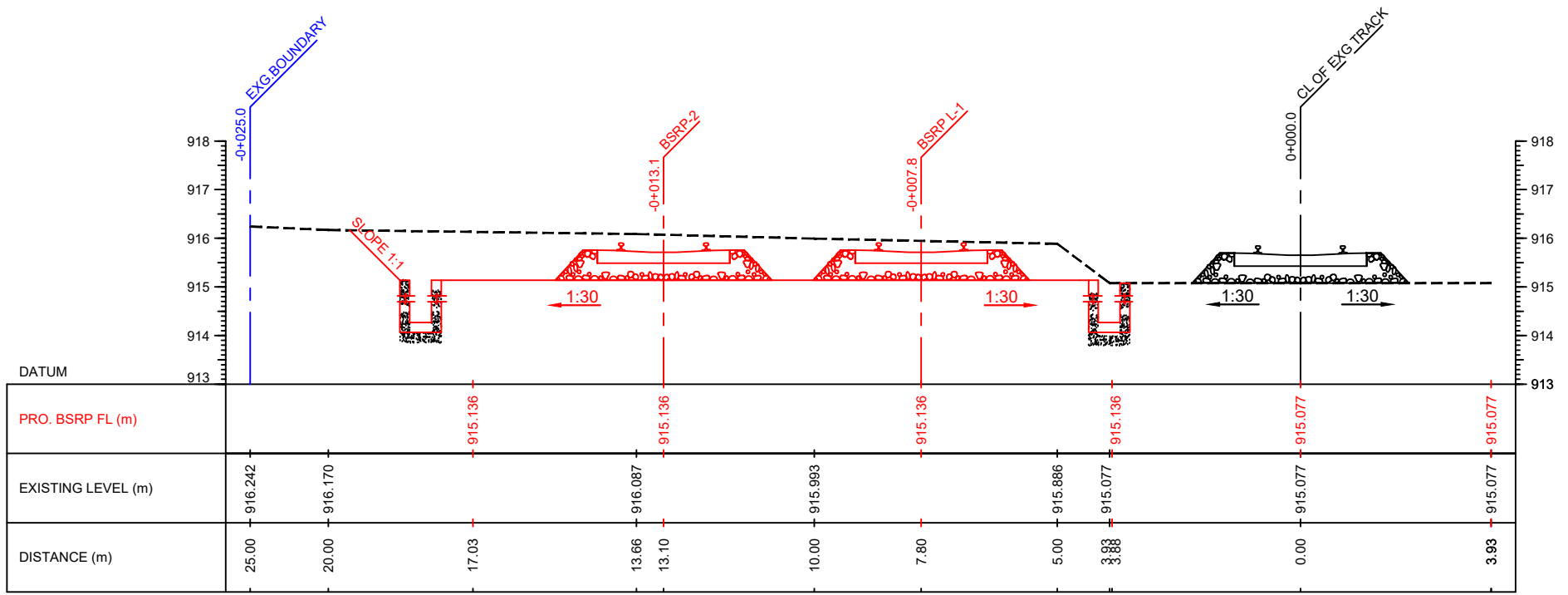
19+375.00



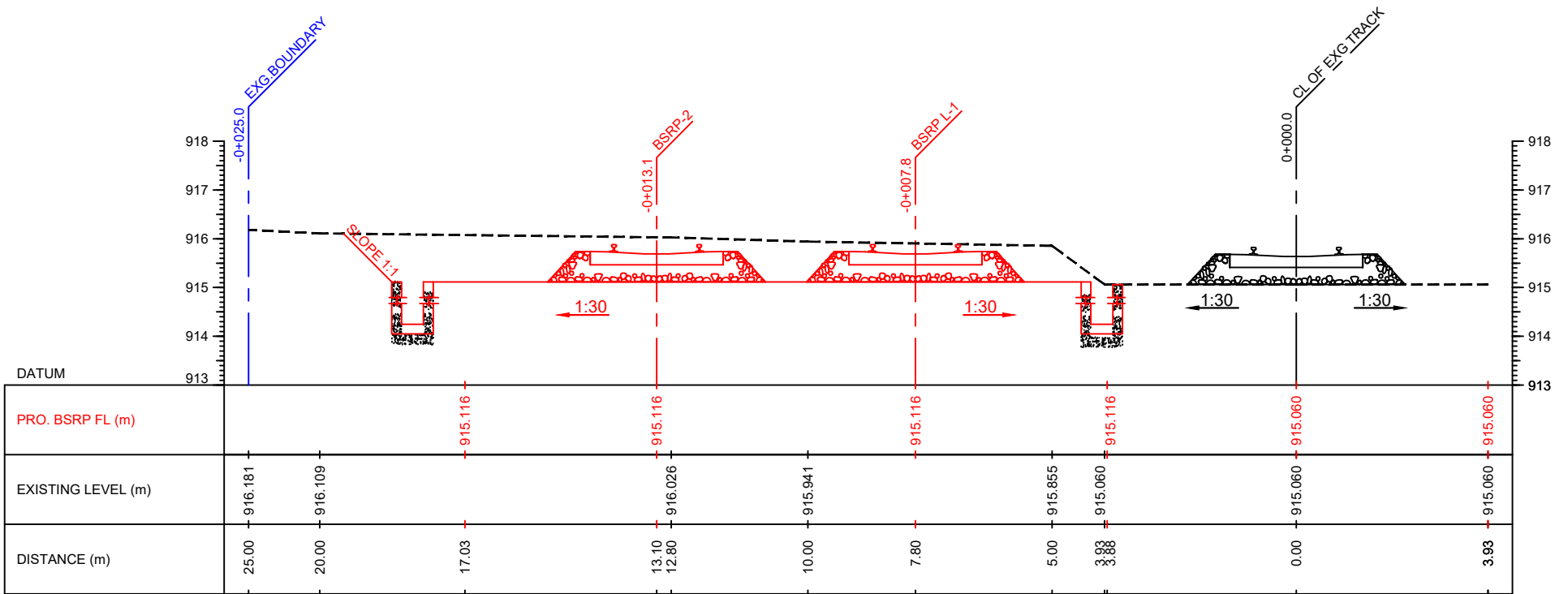
19+400.00



19+425.00

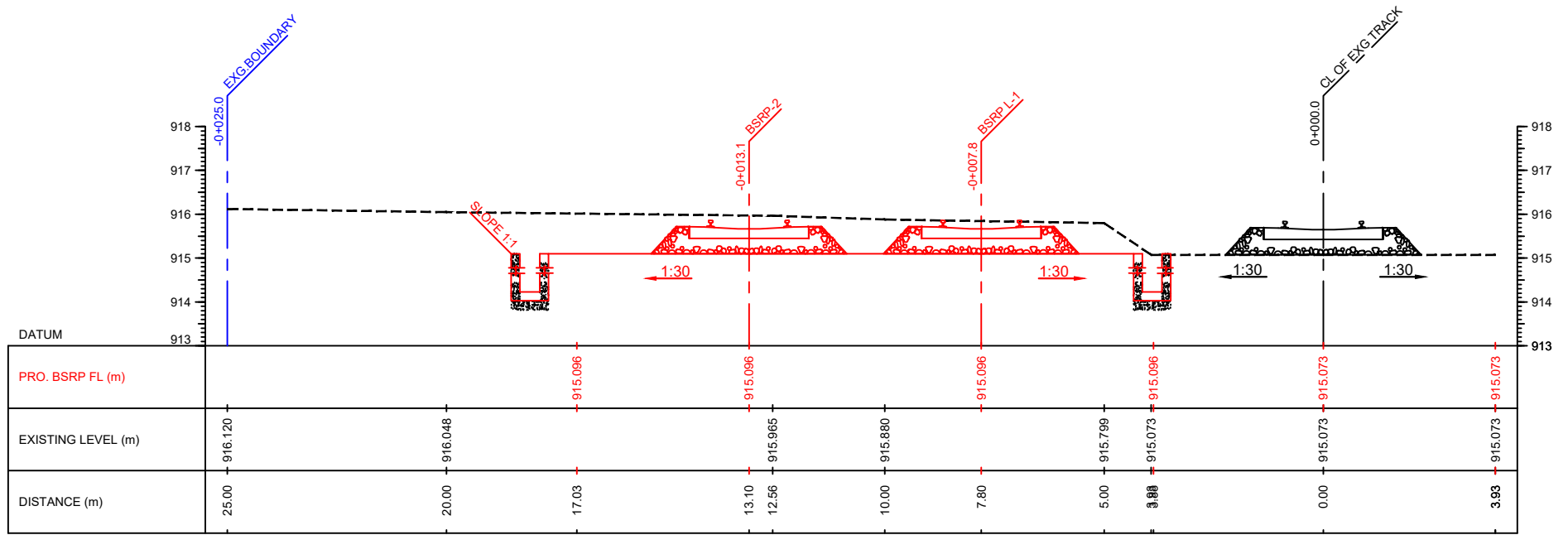


19+450.00

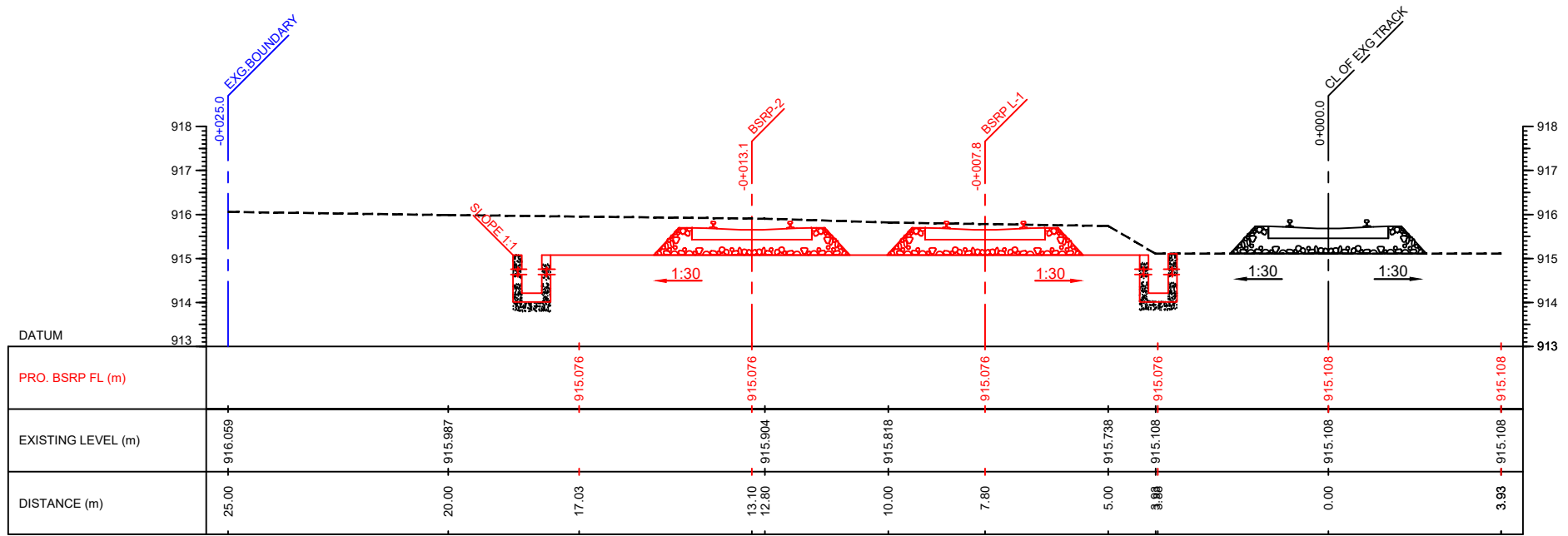


19+475.00

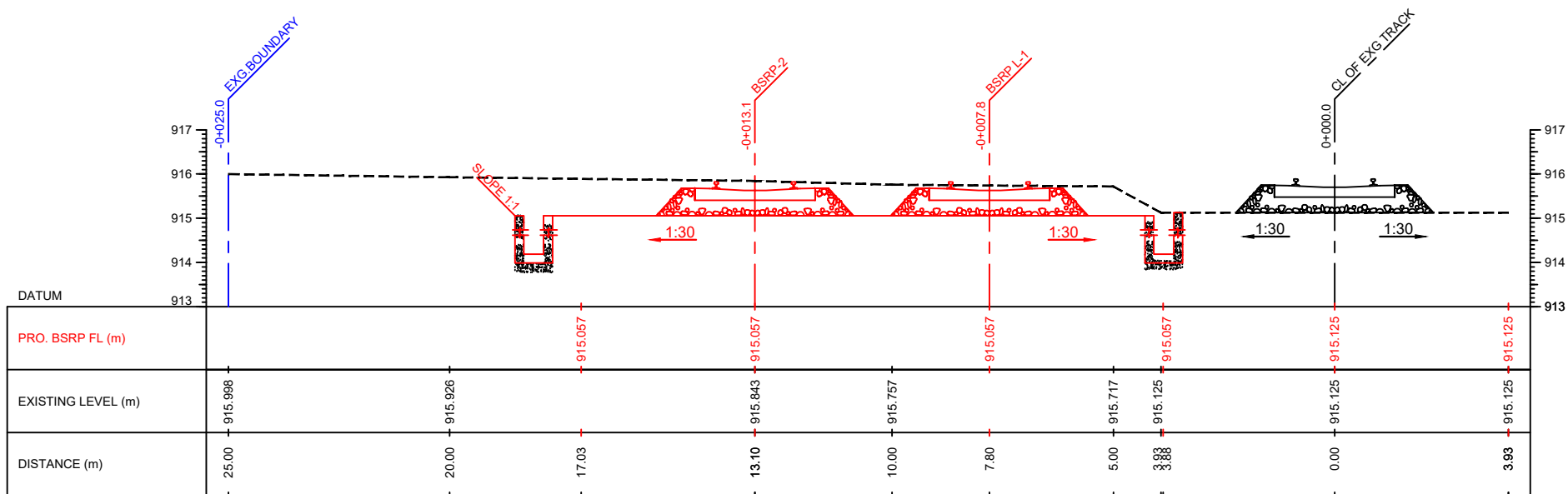




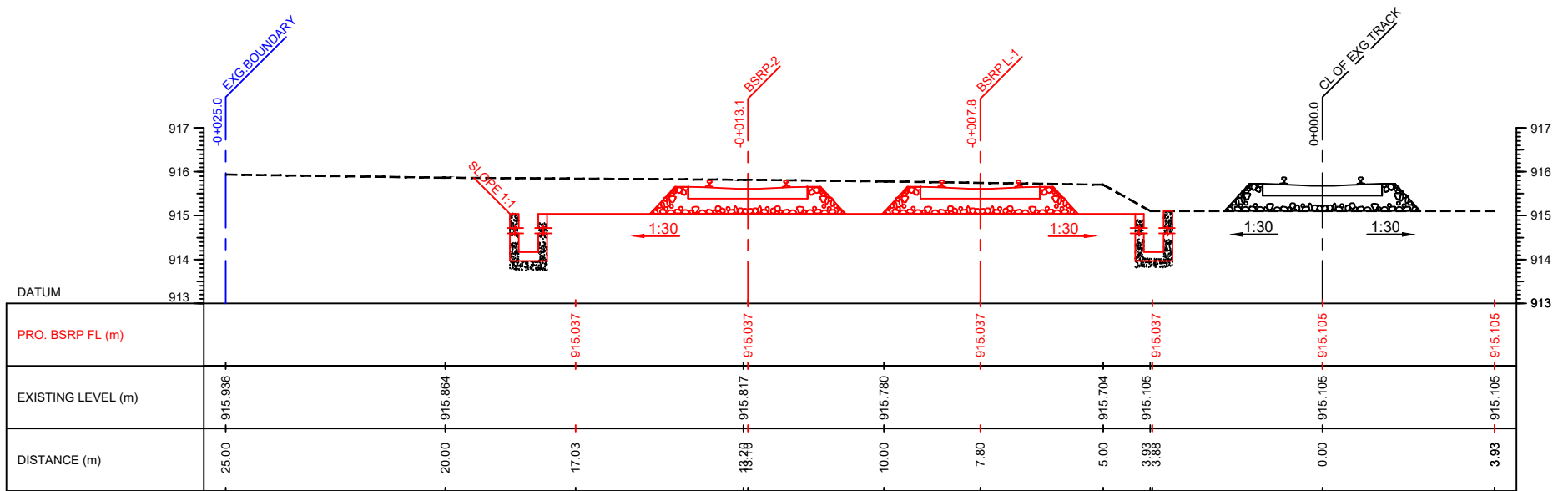
19+500.00



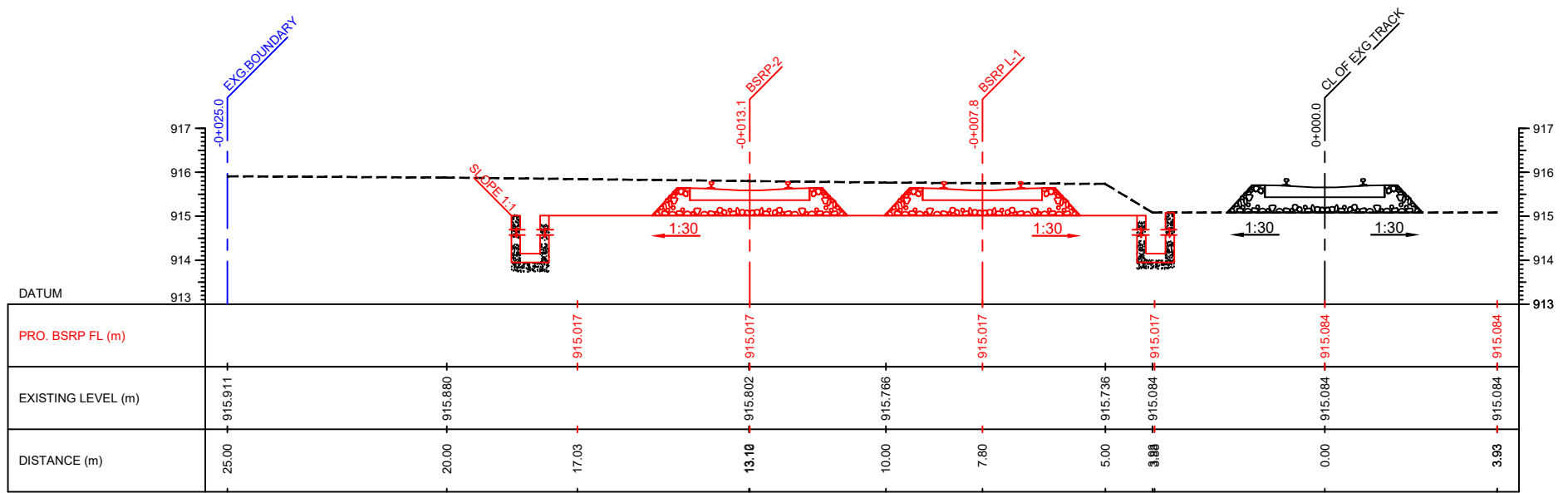
19+525.00



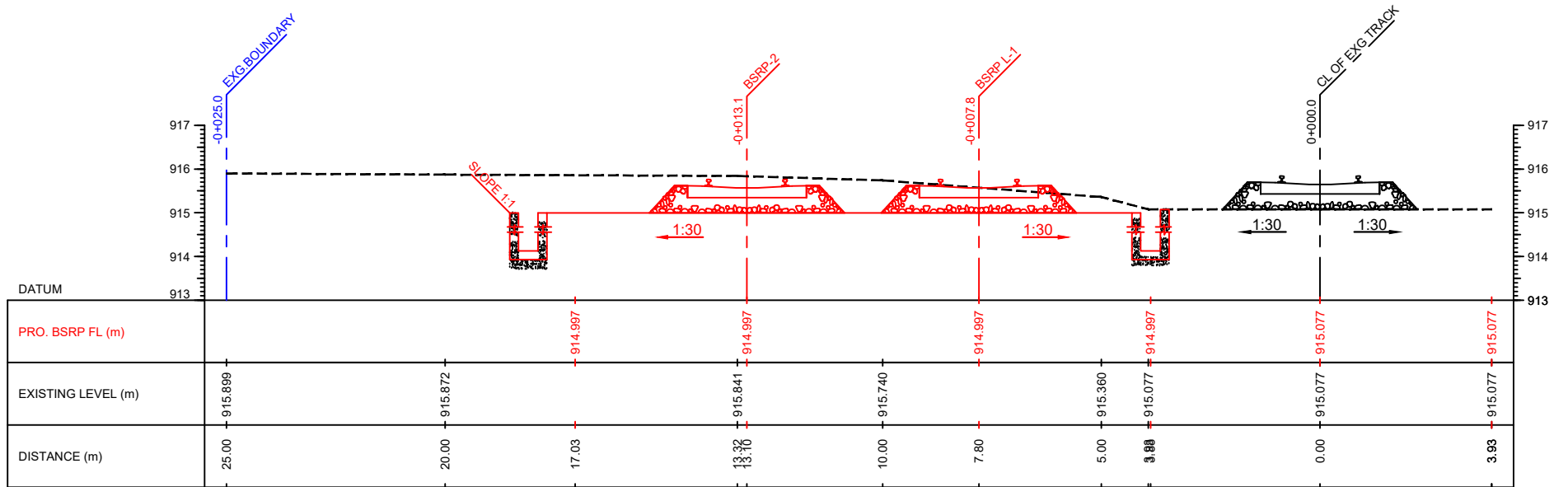
19+550.00



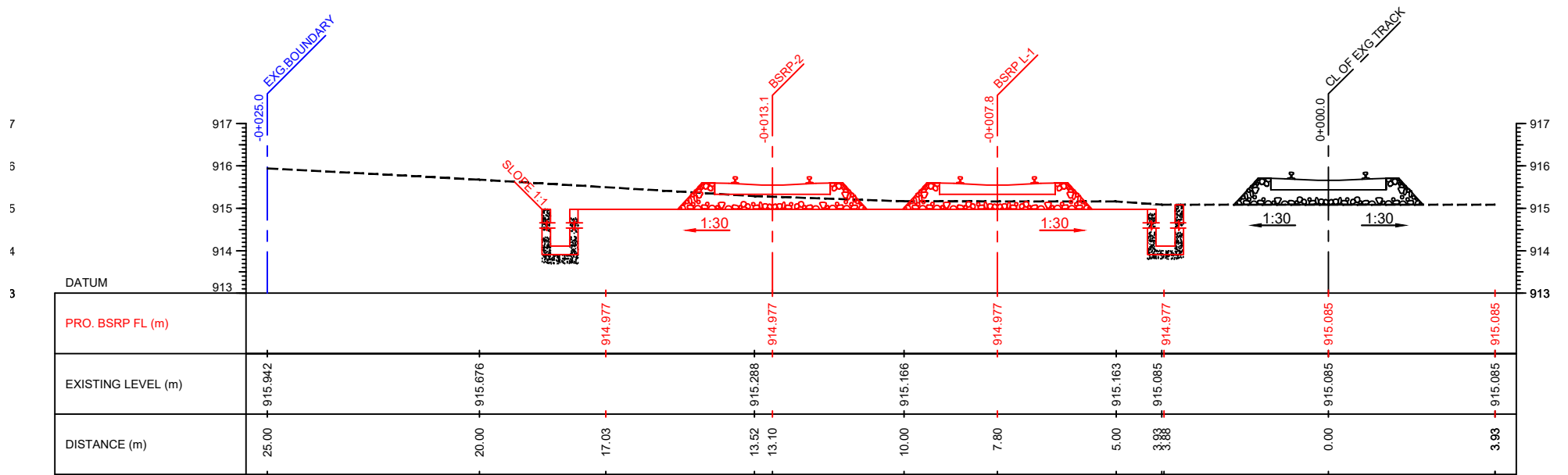
19+575.00



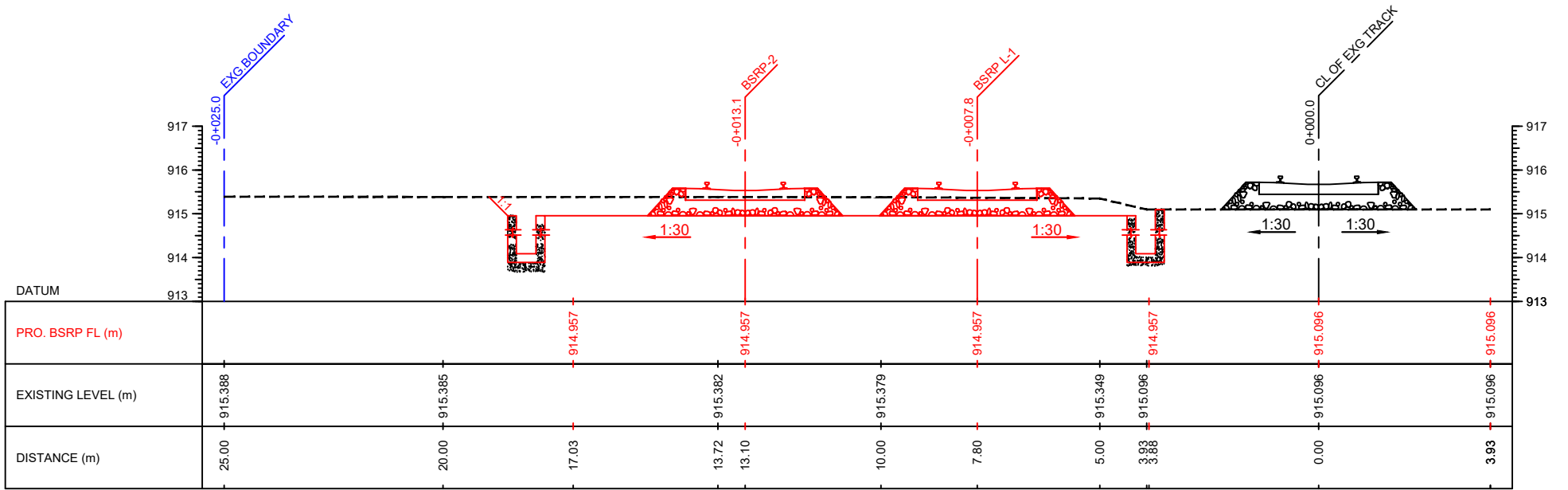
19+600.00



19+625.00

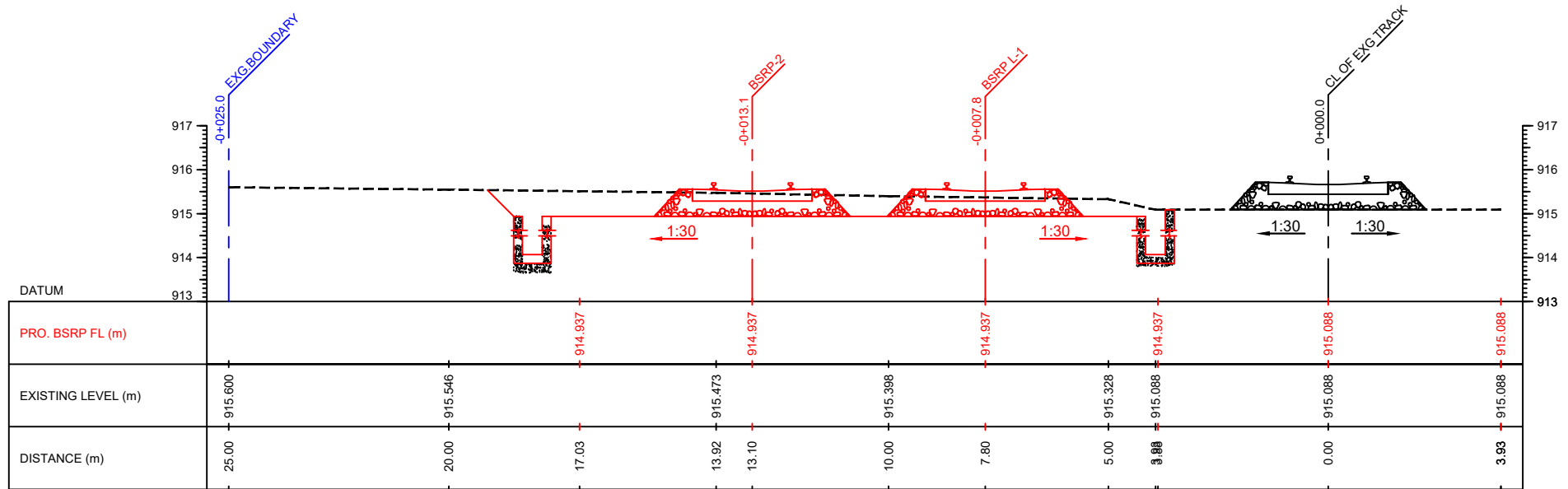


19+650.00

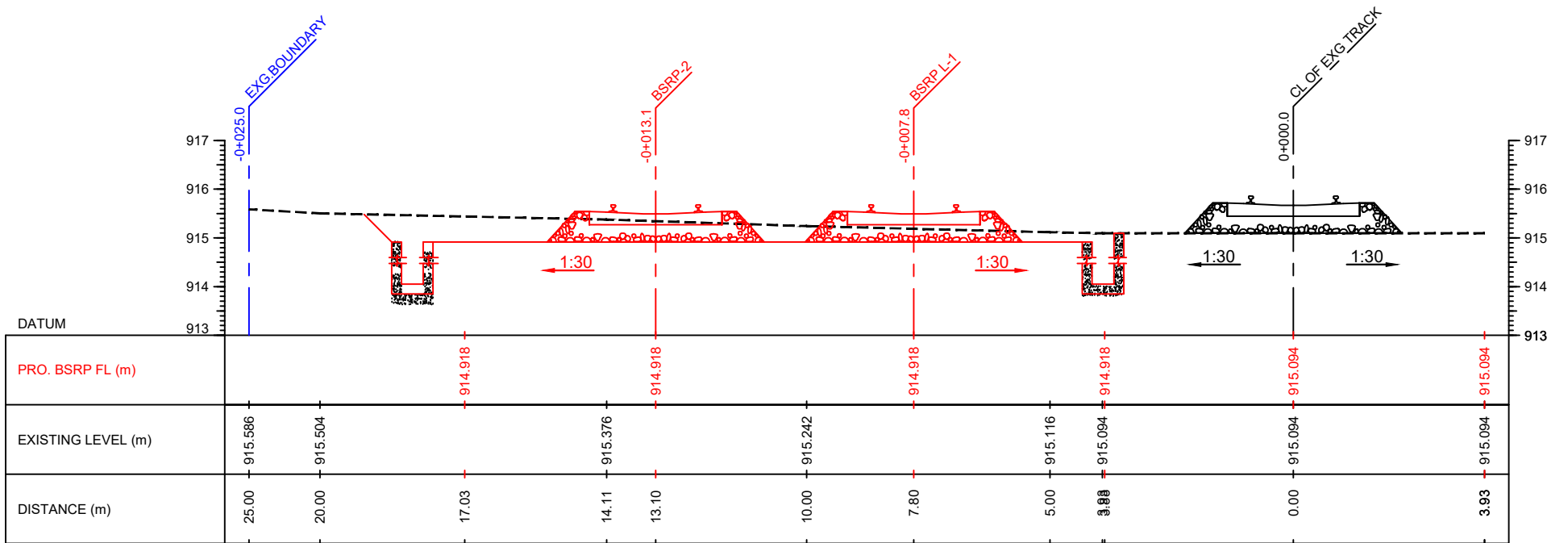


19+675.00



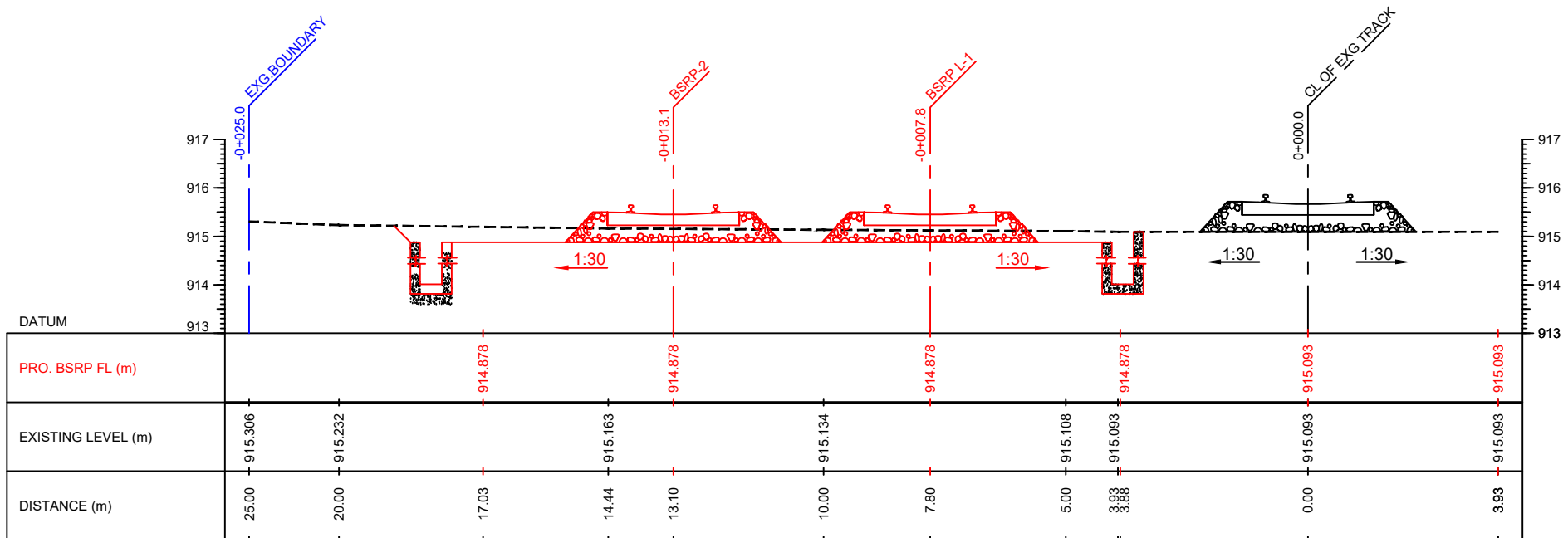


19+700.00

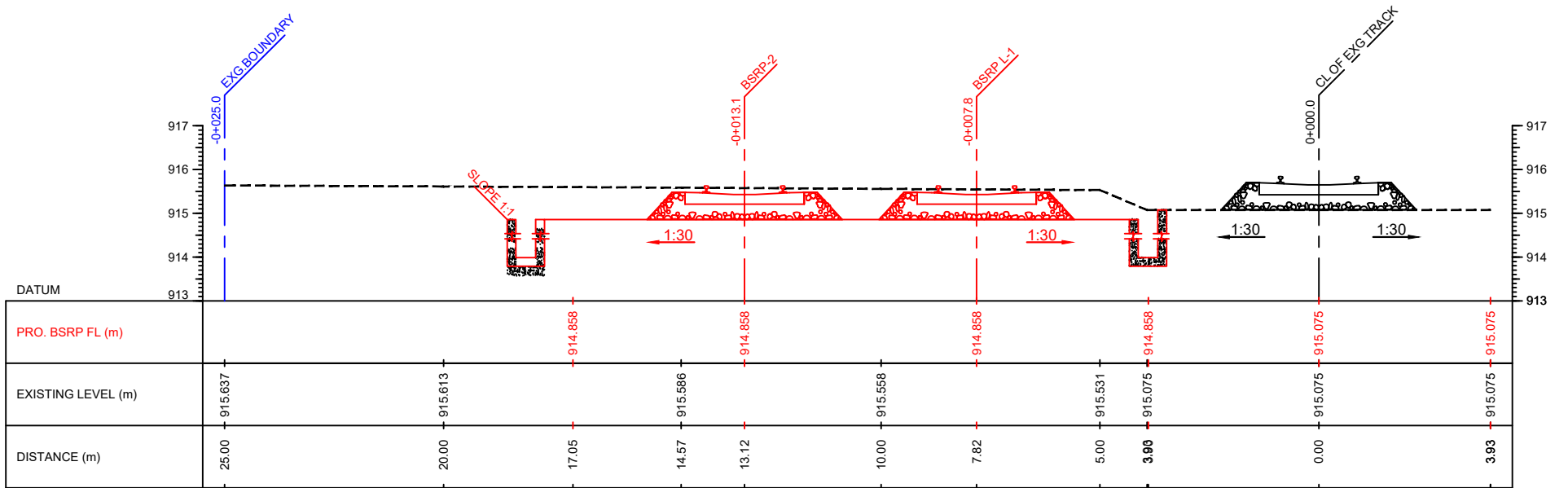


19+725.00

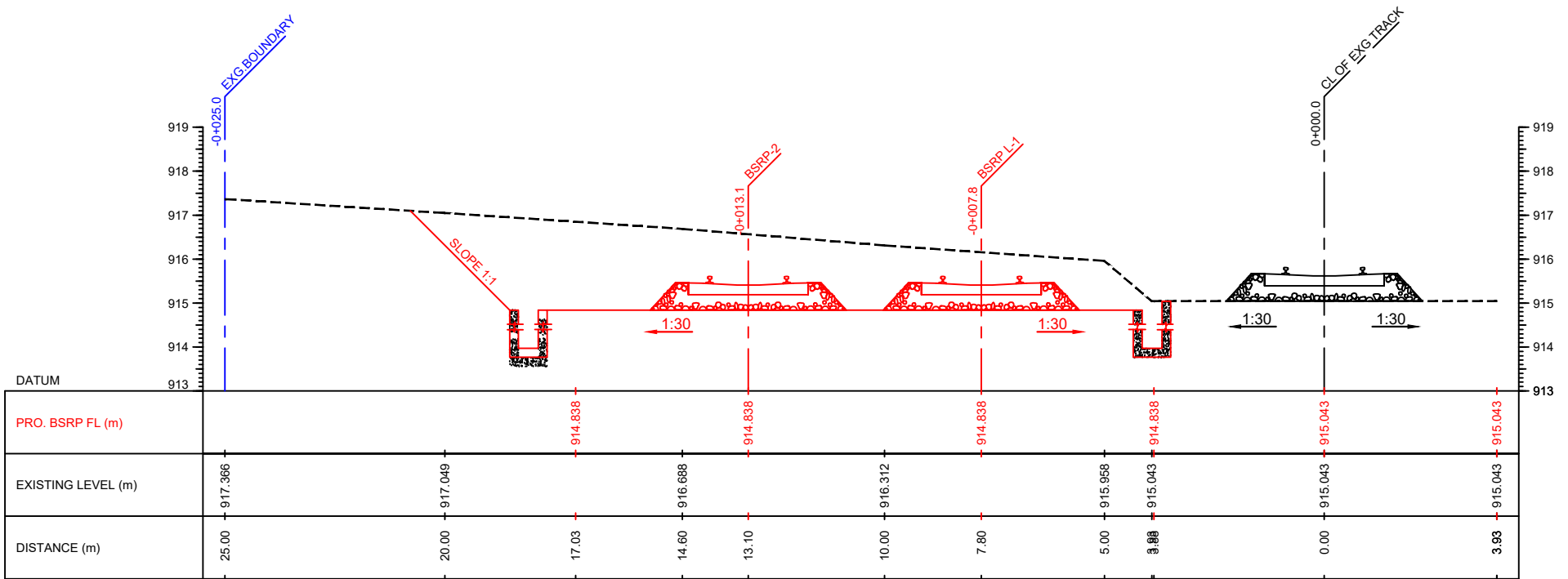




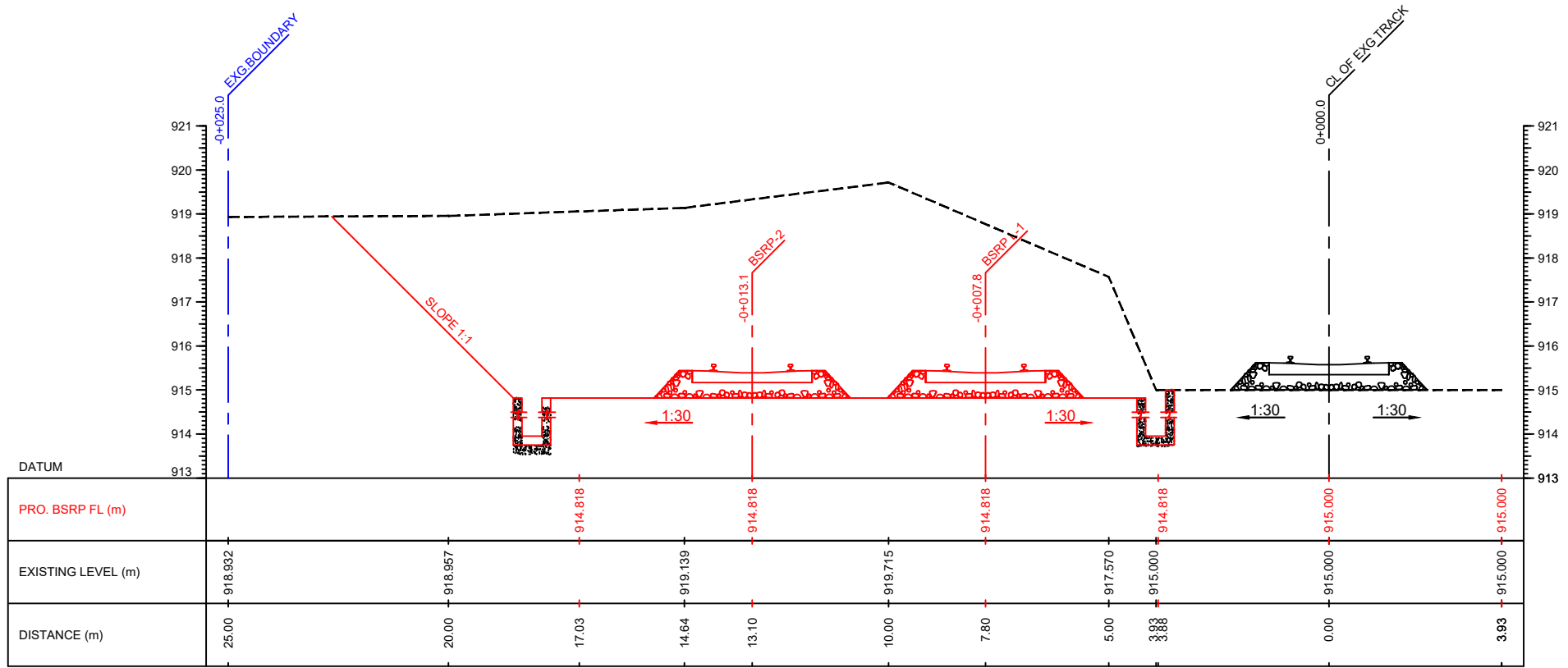
19+775.00



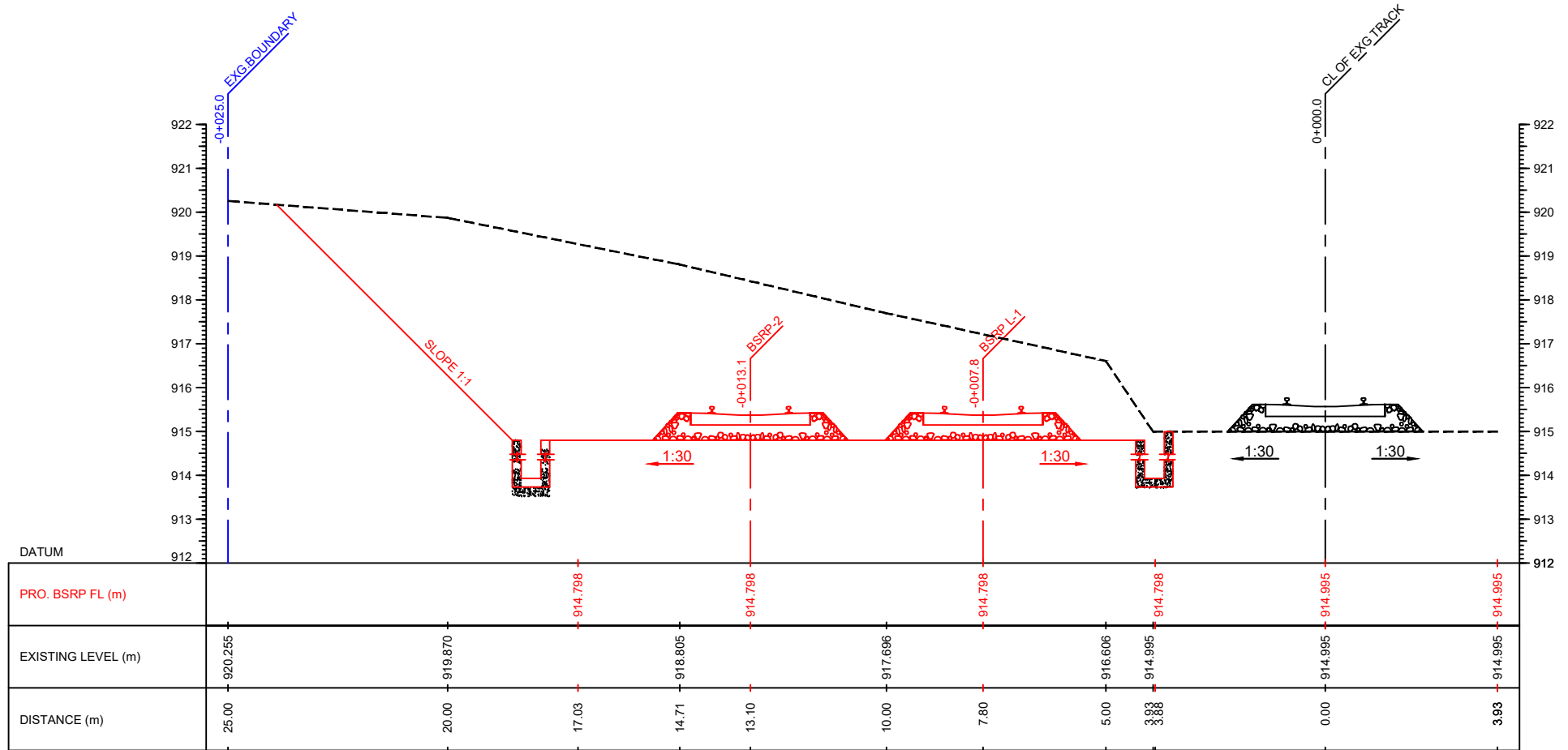
19+800.00



19+825.00

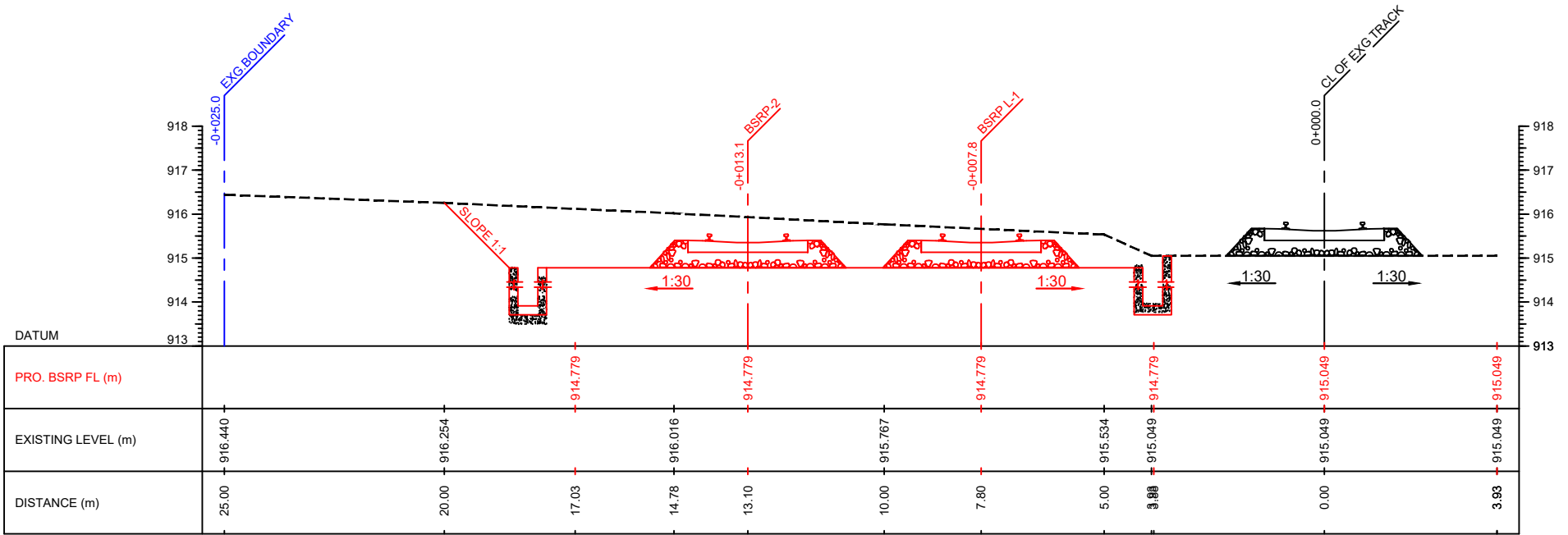


19+850.00

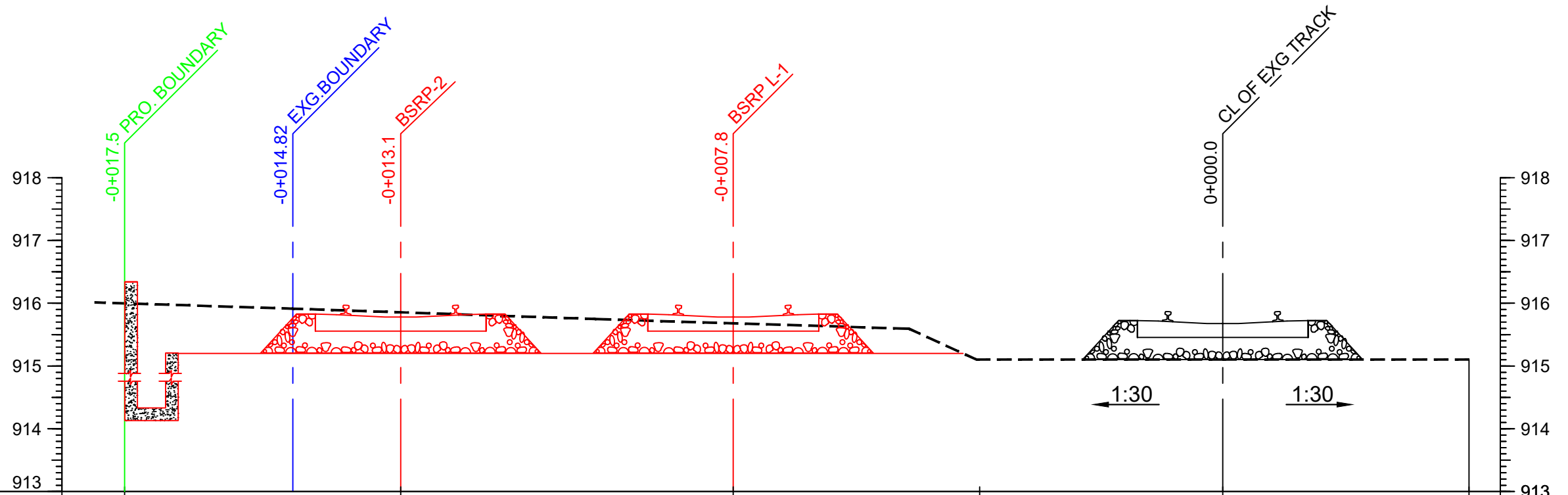


19+875.00



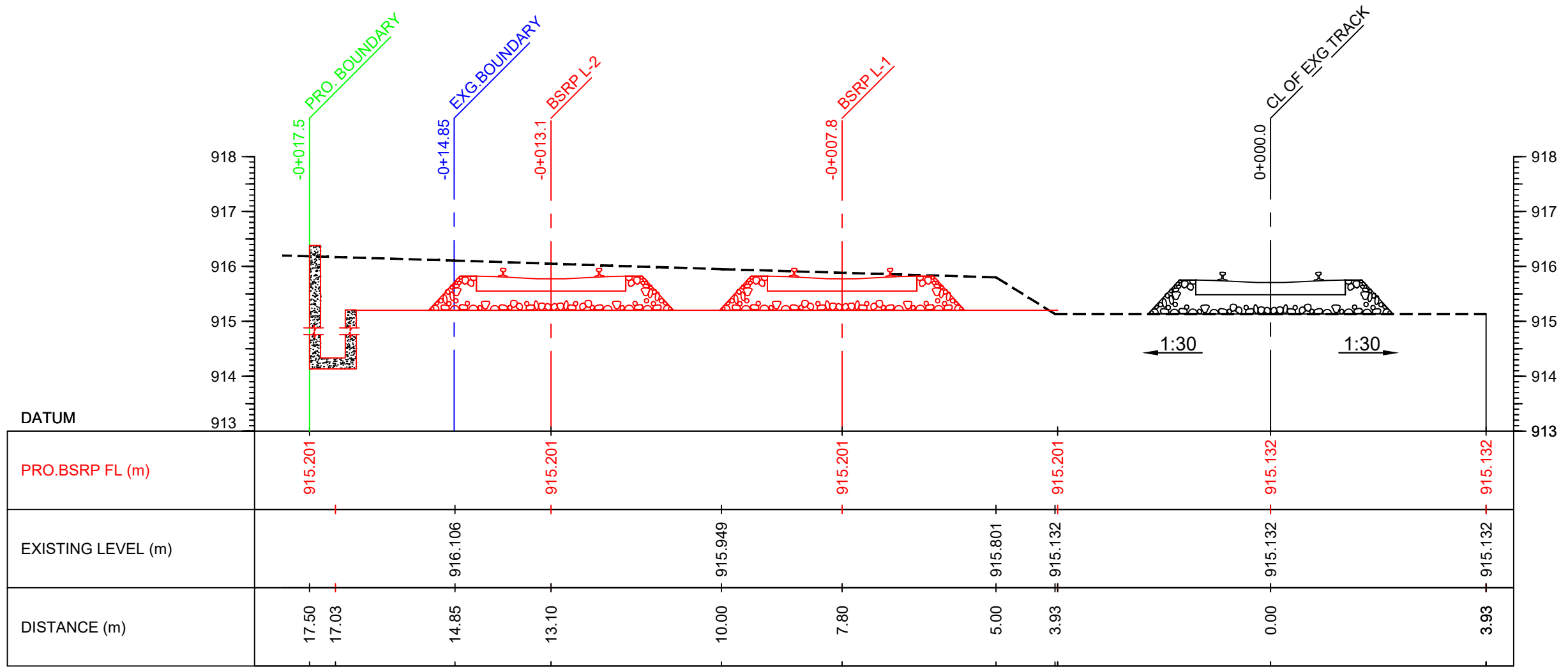


19+900.00

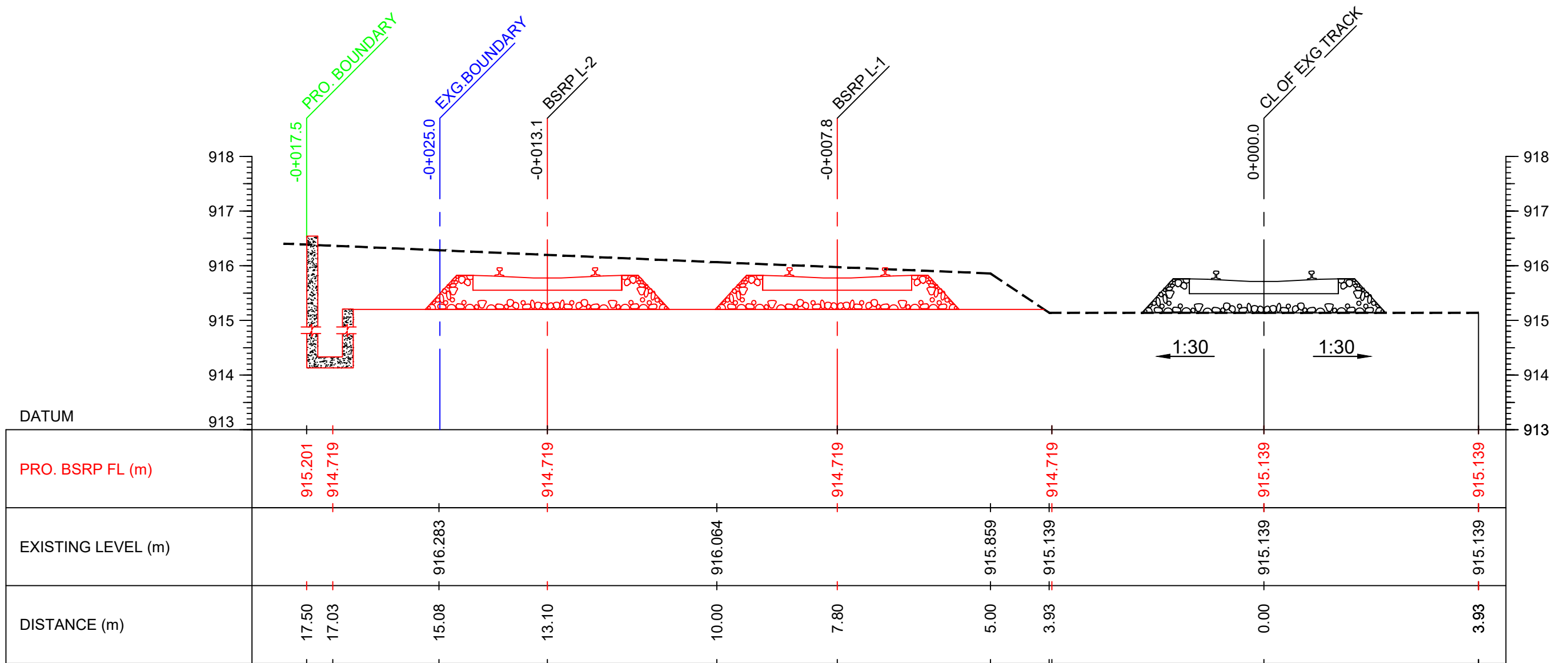


DATUM	913		914		915		916		917		918	
PRO.BSRP FL (m)	915.201				915.201				915.201			915.201
EXISTING LEVEL (m)			915.914			915.748			915.594	915.103		915.103
DISTANCE (m)	17.50	17.03	14.82	13.10	10.00	7.80	5.00	3.88	0.00			3.93

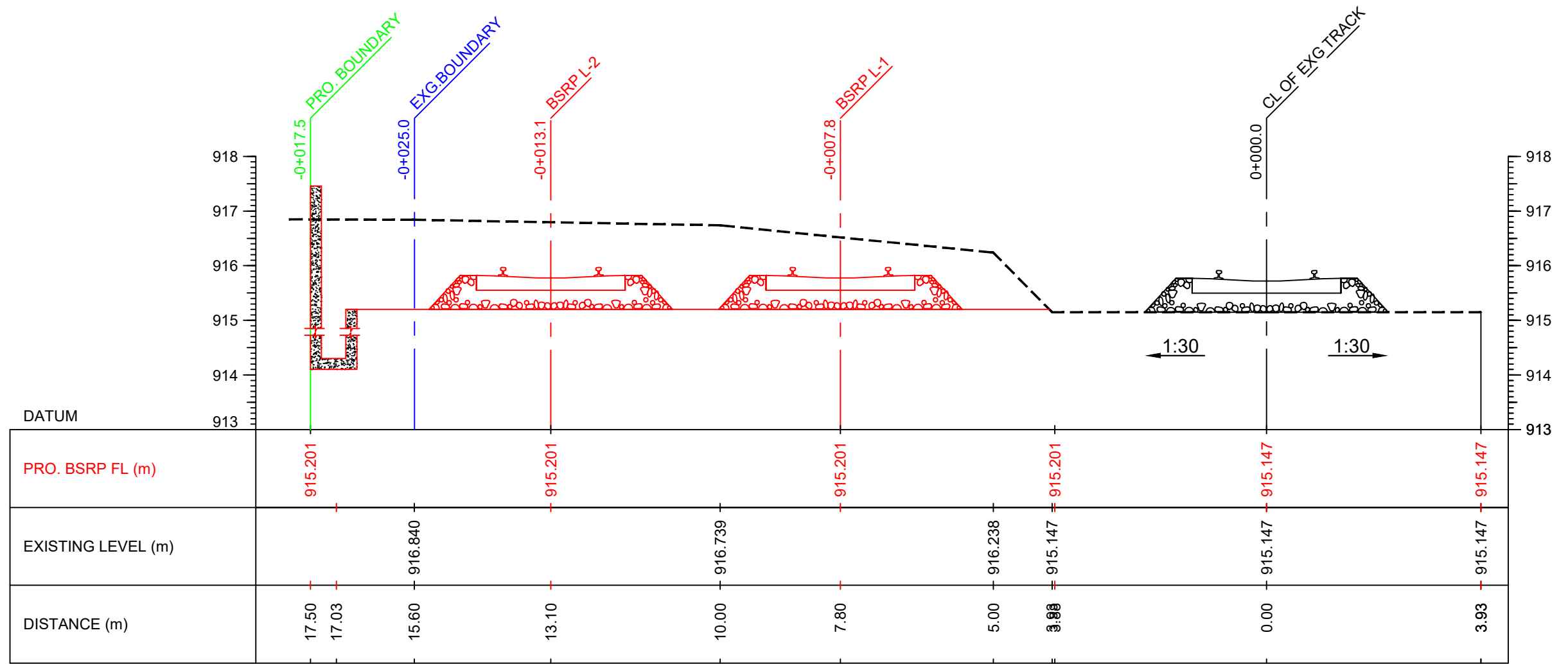
19+925.00



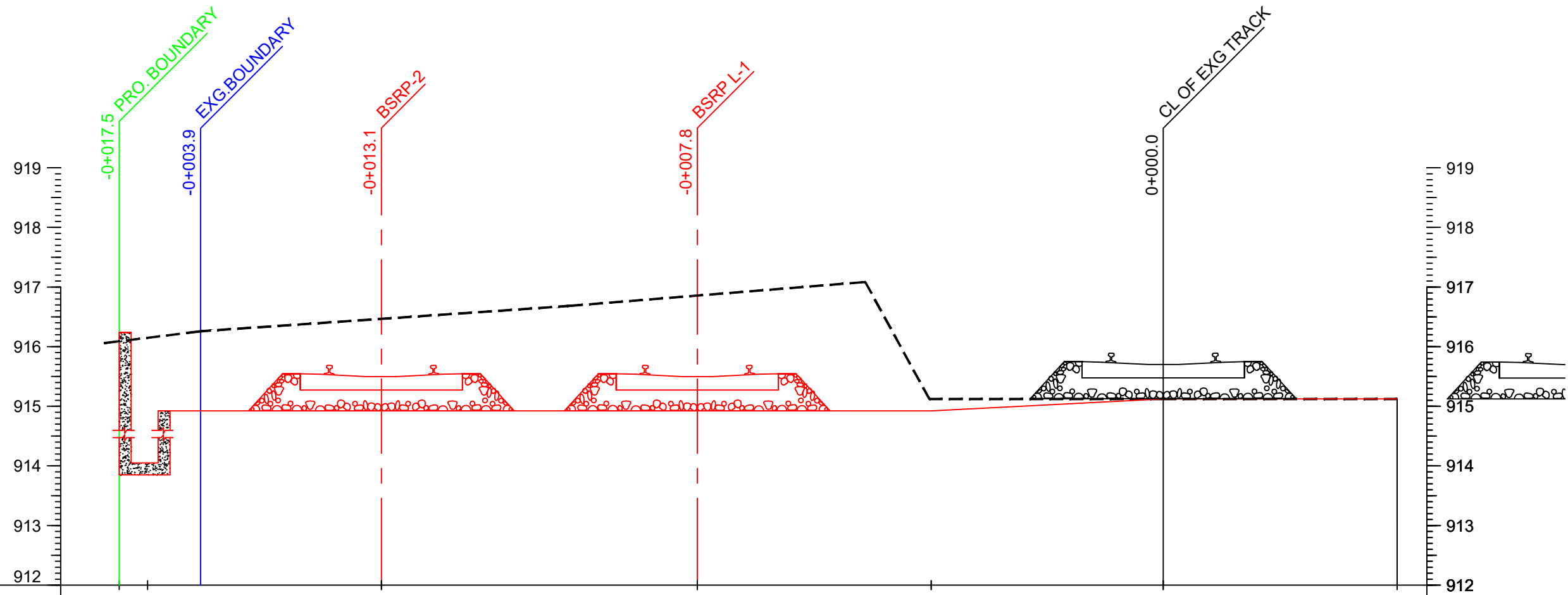
19+950.00



19+975.00

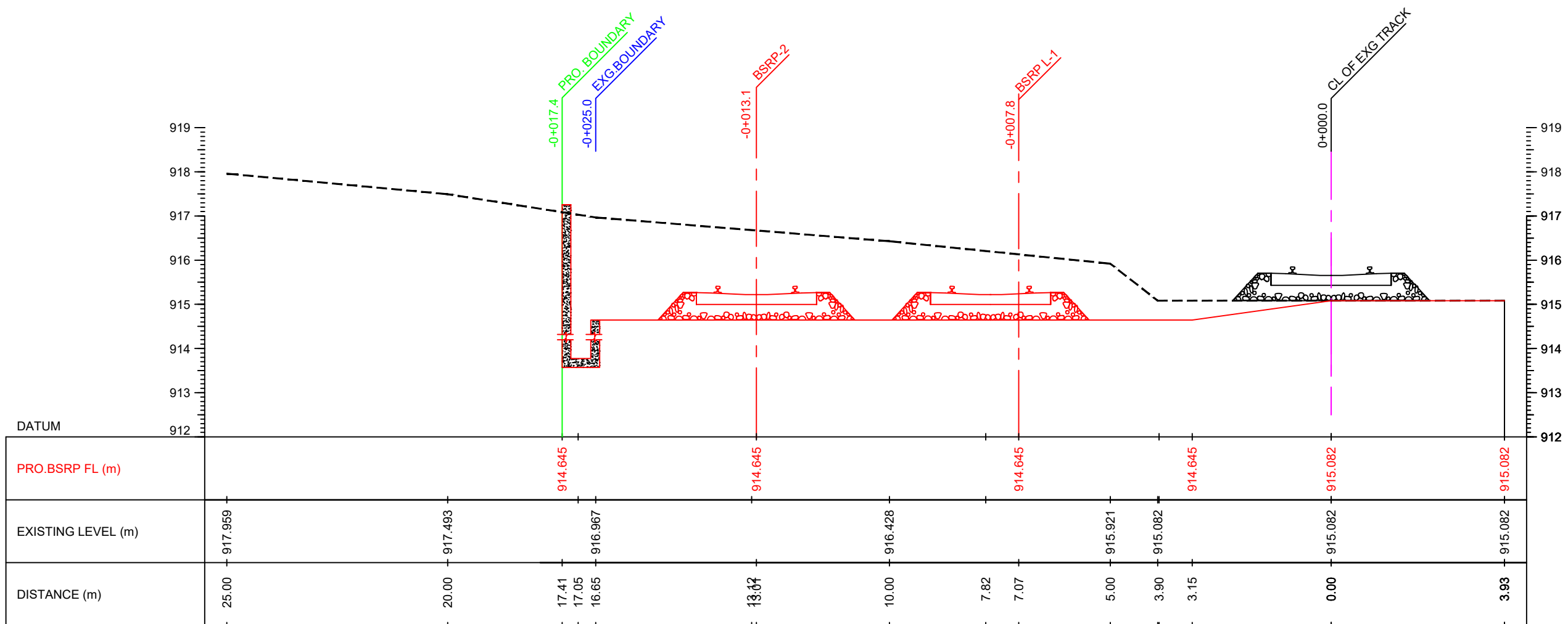


20+000.00




DATUM	912	913	914	915	916	917	918	919		
PRO.BSRP FL (m)	914.923			914.923		914.923		914.923	915.122	915.122
EXISTING LEVEL (m)			916.260		916.680		917.084	917.438	915.122	915.122
DISTANCE (m)	17.52	17.05	16.13	13.12	10.00	7.82	5.00	3.90	0.00	3.93

20+025.00

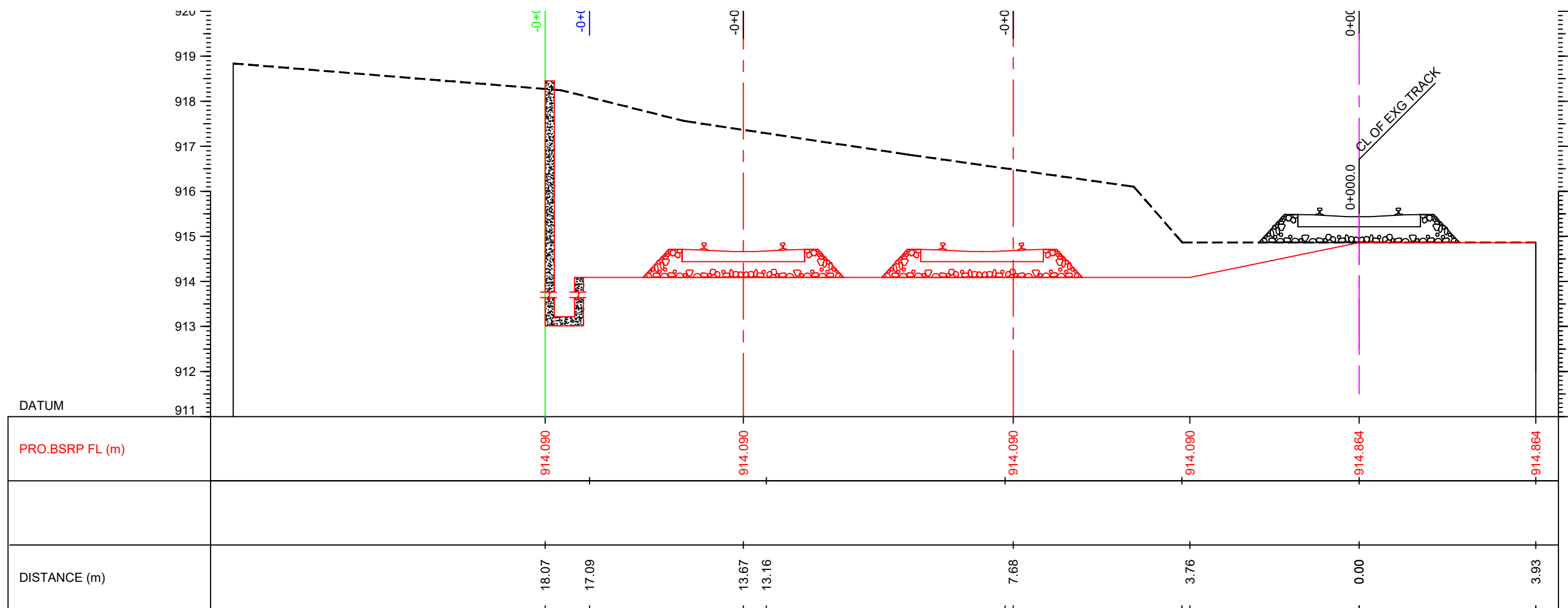


20+050.00

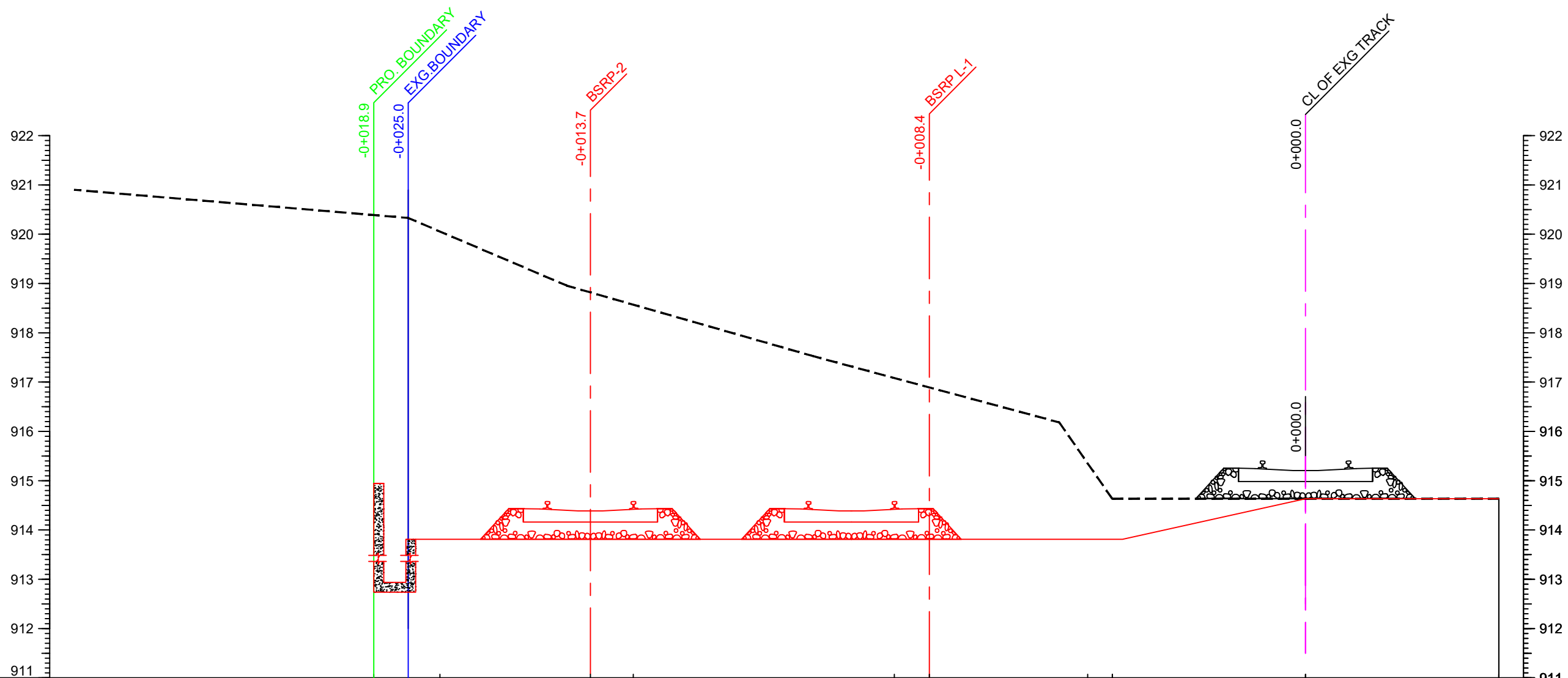


20+075.00



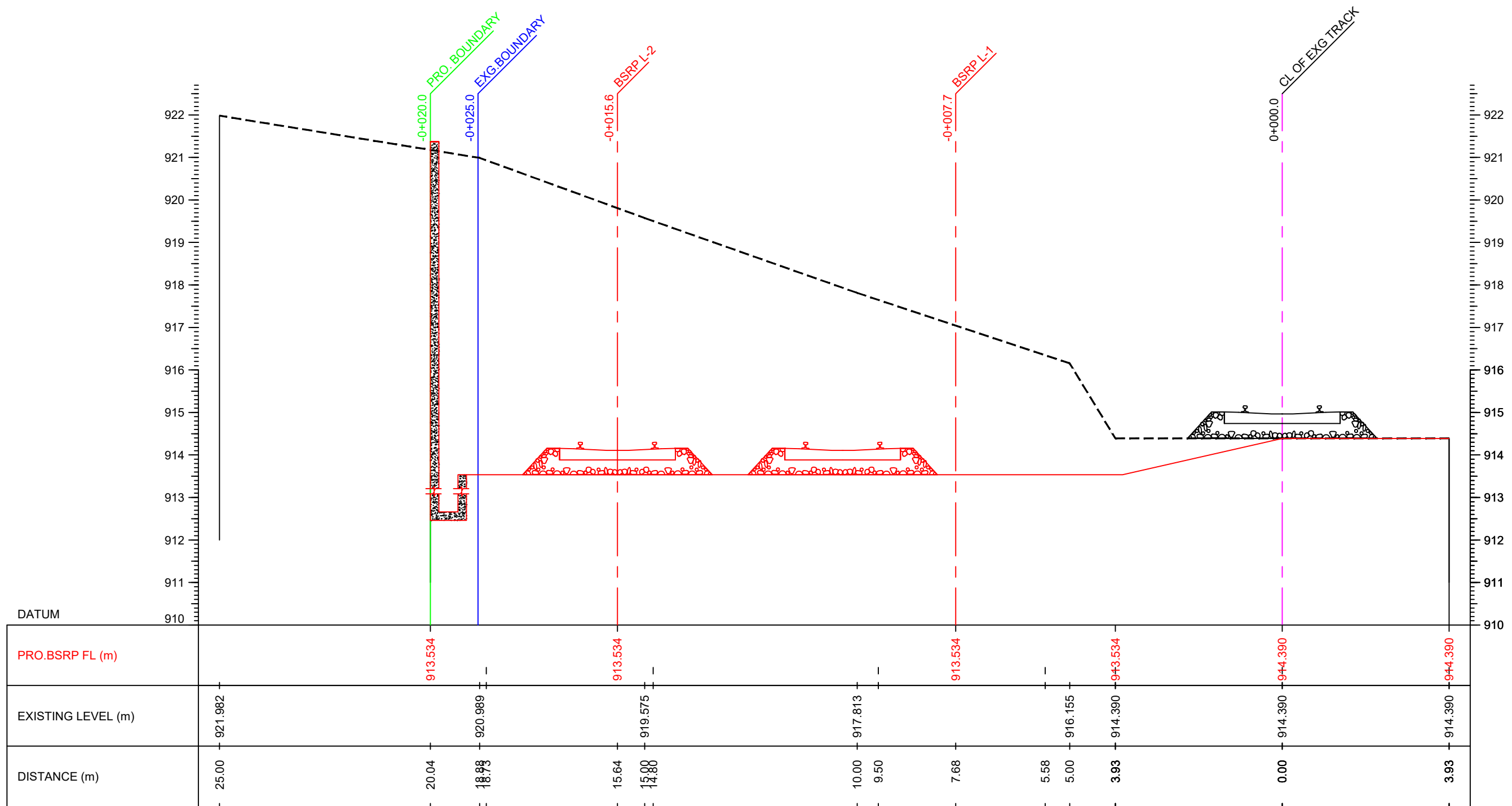


20+100.00

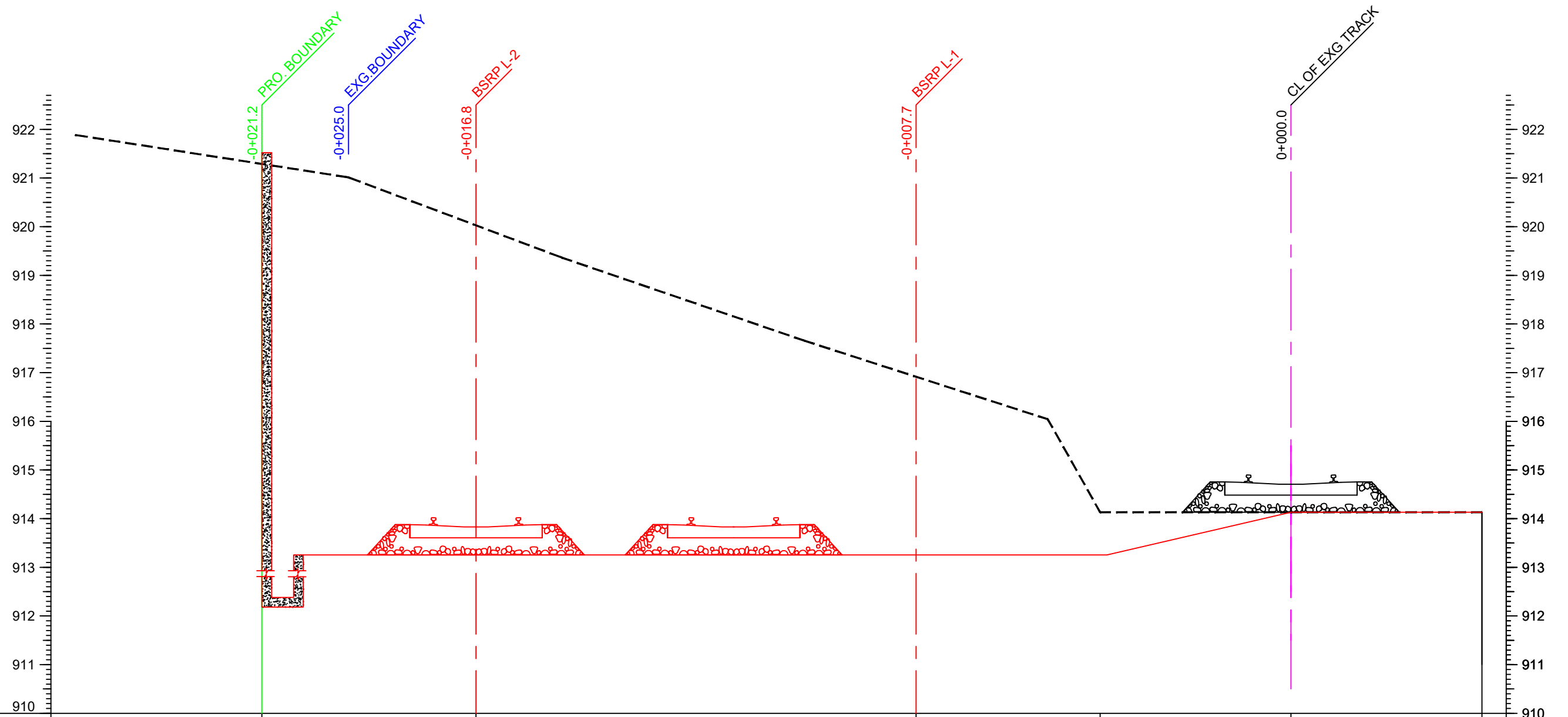


DATUM	911	912	913	914	915	916	917	918	919	920	921	922			
PRO.BSRP FL (m)			913.812	913.812	913.812	913.812	914.633	914.633							
EXISTING LEVEL (m)	920.901	920.330	918.957	917.527	916.182	914.633	914.633	914.633							
DISTANCE (m)	25.00	18.92	18.22	17.58	15.00	14.52	13.65	10.00	8.35	7.64	5.00	4.43	3.93	0.00	3.93

20+125.00



20+150.00

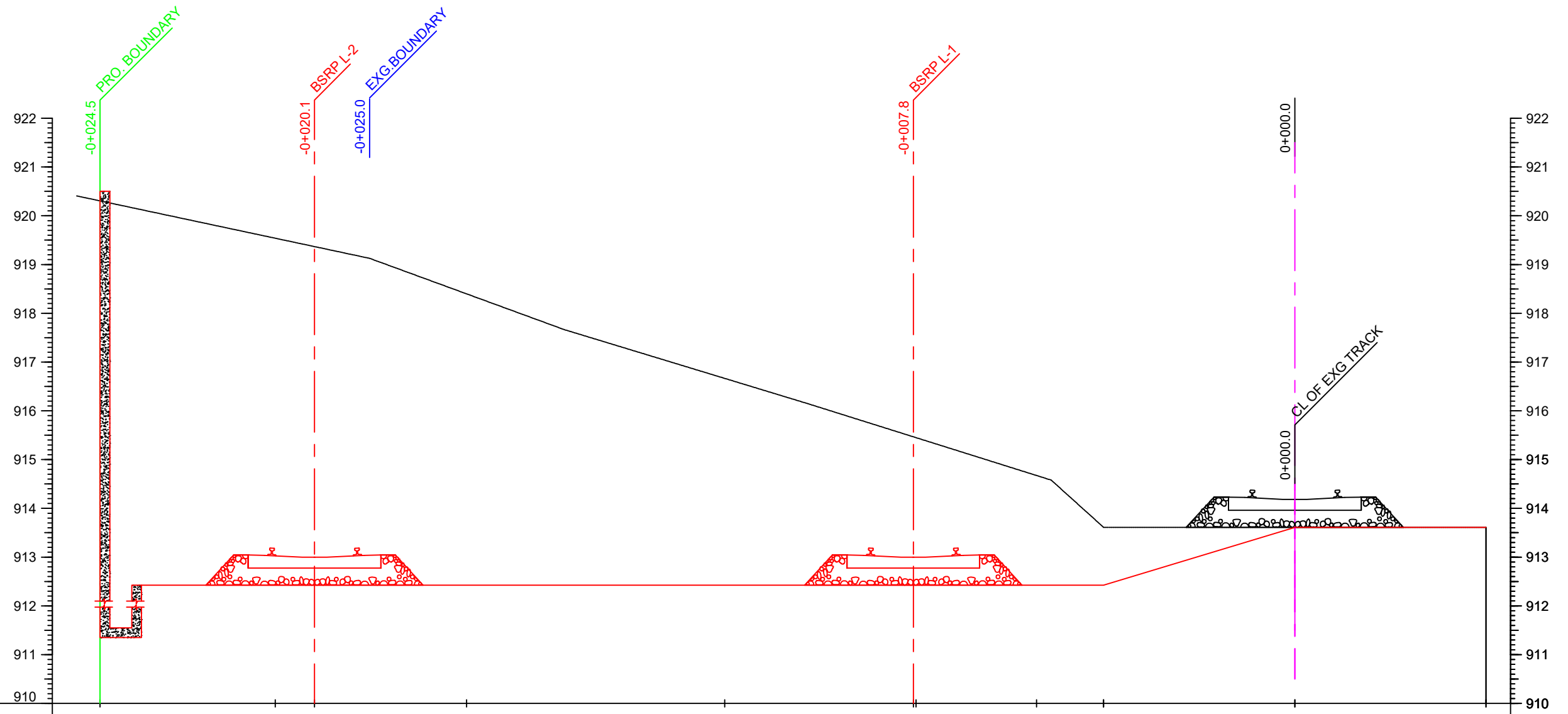


DATUM	910	911	912	913	914	915	916	917	918	919	920	921	922
PRO.BSRP FL (m)				913.256					913.256				
EXISTING LEVEL (m)	921.885		921.013						917.655		916.043	914.133	914.133
DISTANCE (m)	25.00	20.02	19.38		16.09	15.00		10.79	10.00		6.87	5.00	3.93

20+175.00

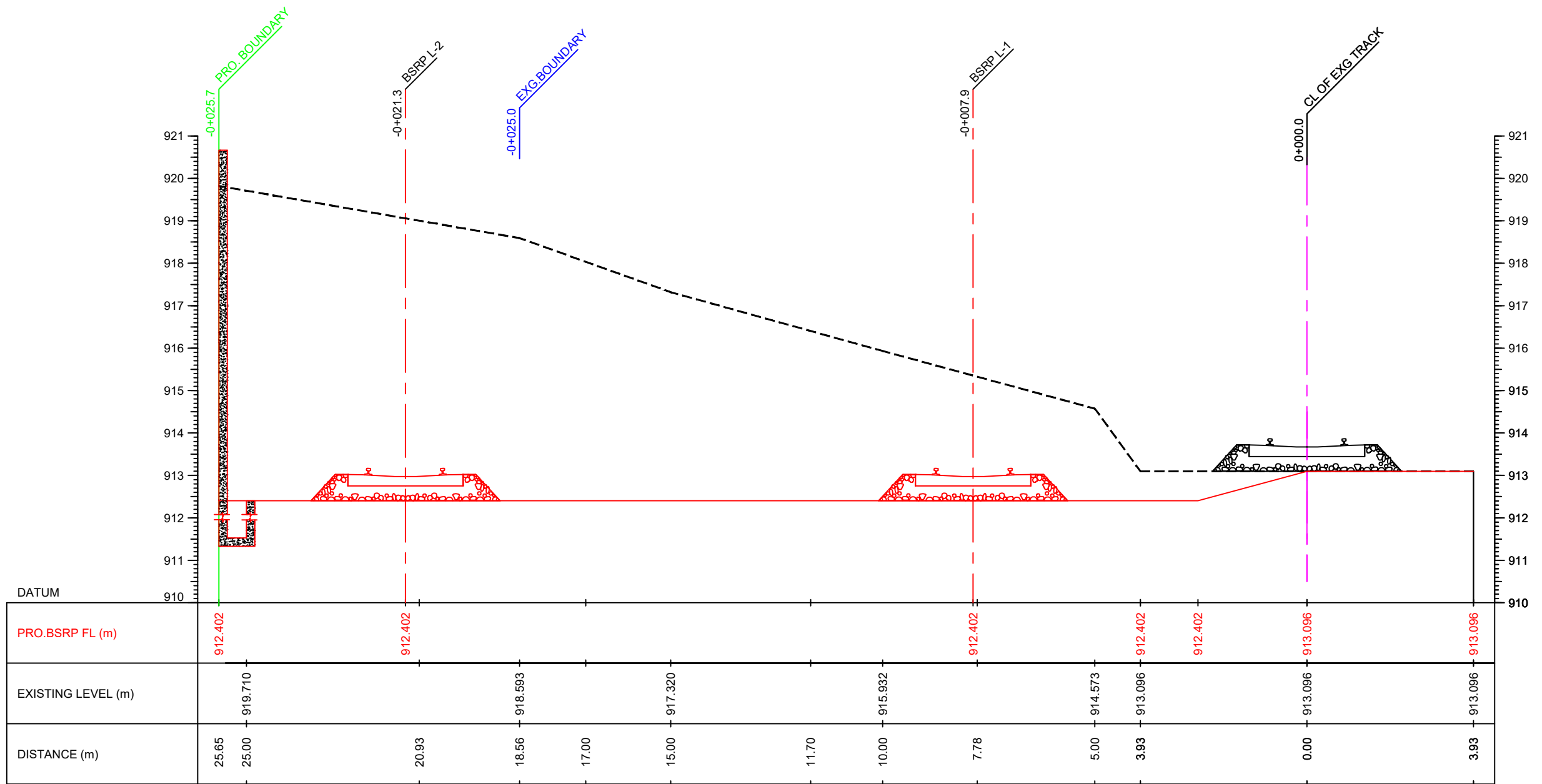






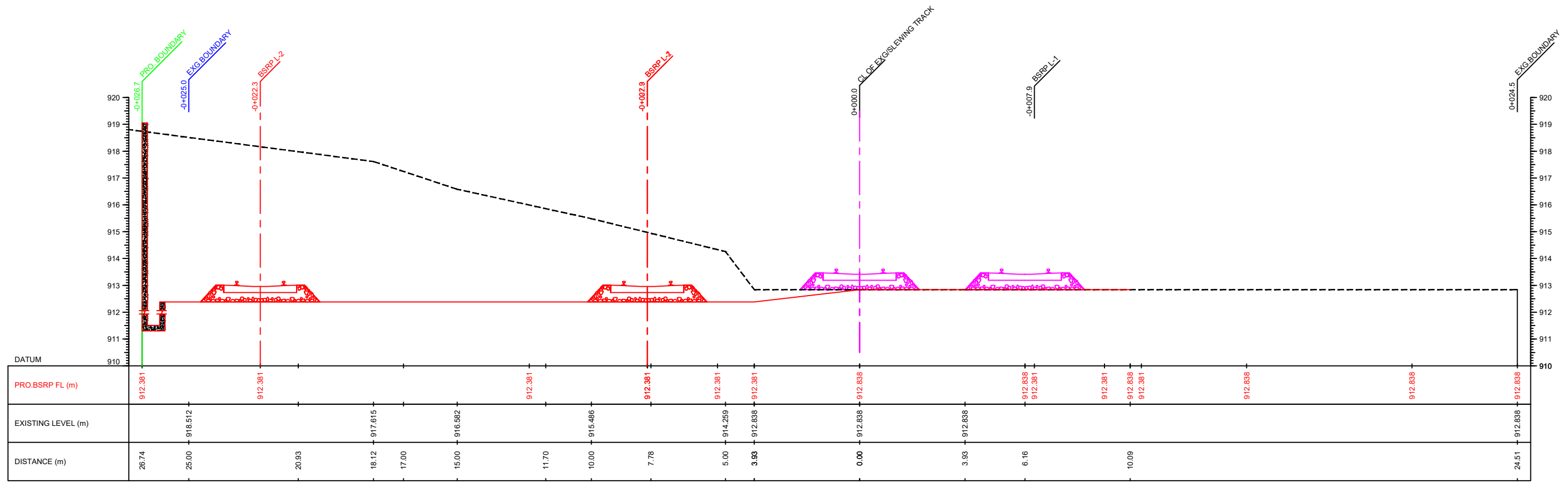
DATUM	910	911	912	913	914	915	916	917	918	919	920	921	922	
PRO.BSRP FL (m)	912.423	912.015	912.423	912.015	912.015	912.015	912.015	912.015	912.015	912.423	912.025	913.610	913.610	
EXISTING LEVEL (m)	920.407	919.127	919.127	917.667	916.148	914.579	913.610	913.610	913.610	913.610	913.610	913.610	913.610	
DISTANCE (m)	25.00	24.52	20.93	20.12	18.99	17.00	15.00	11.70	10.00	7.78	5.00	3.93	0.00	3.93

20+250.00

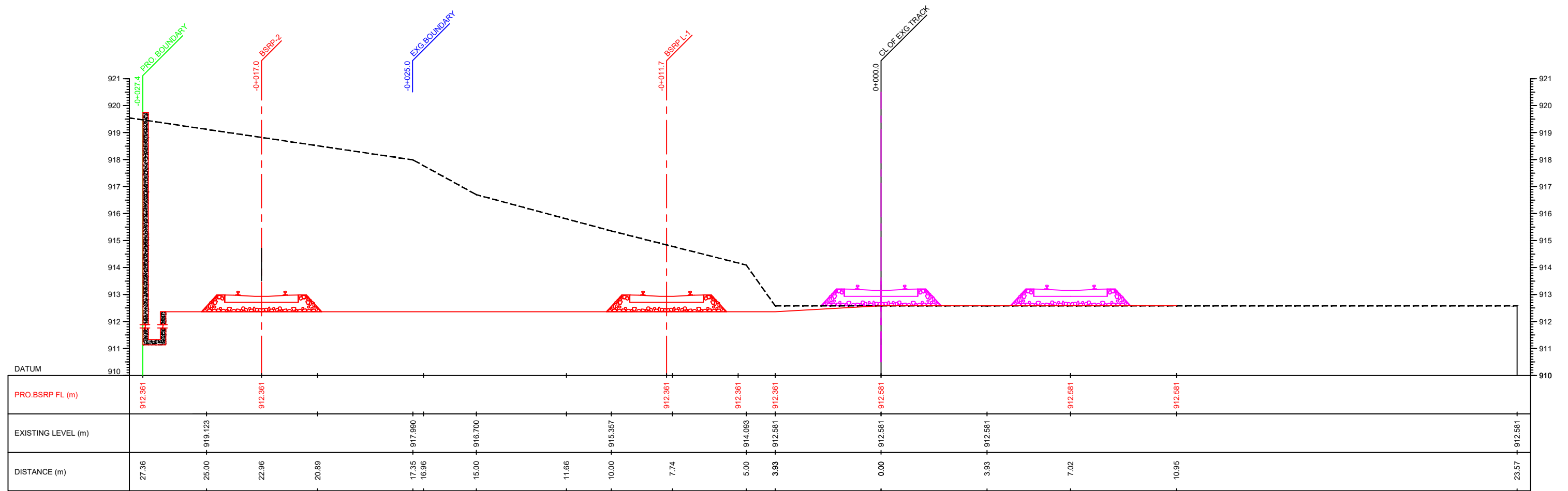


20+275.00



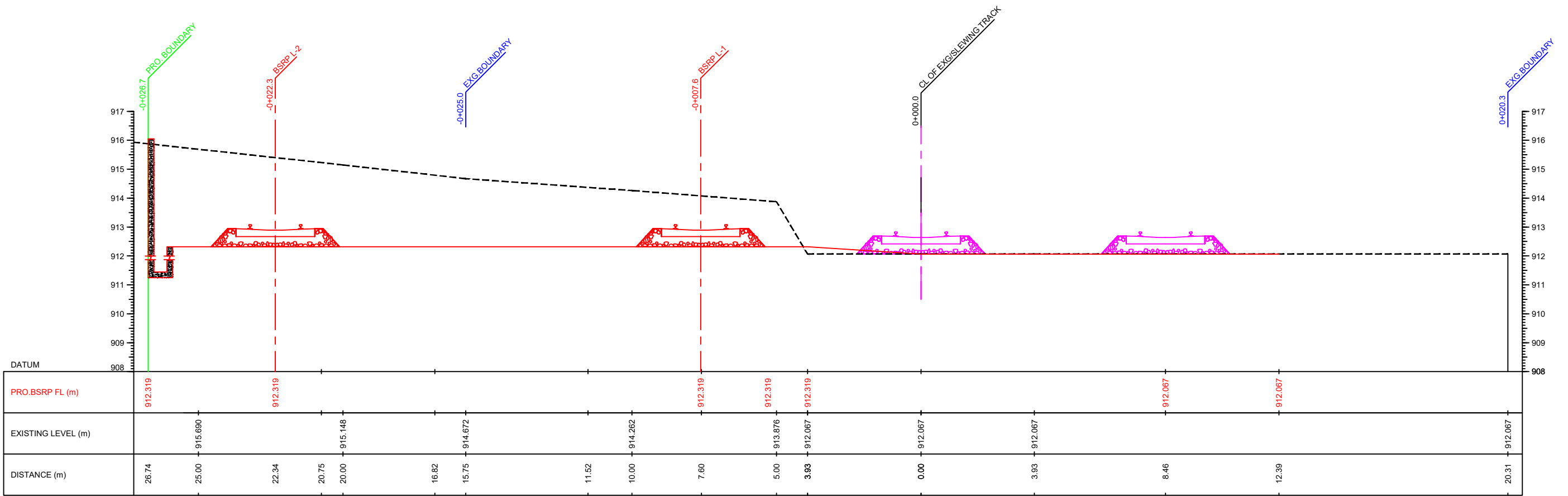


20+300.00

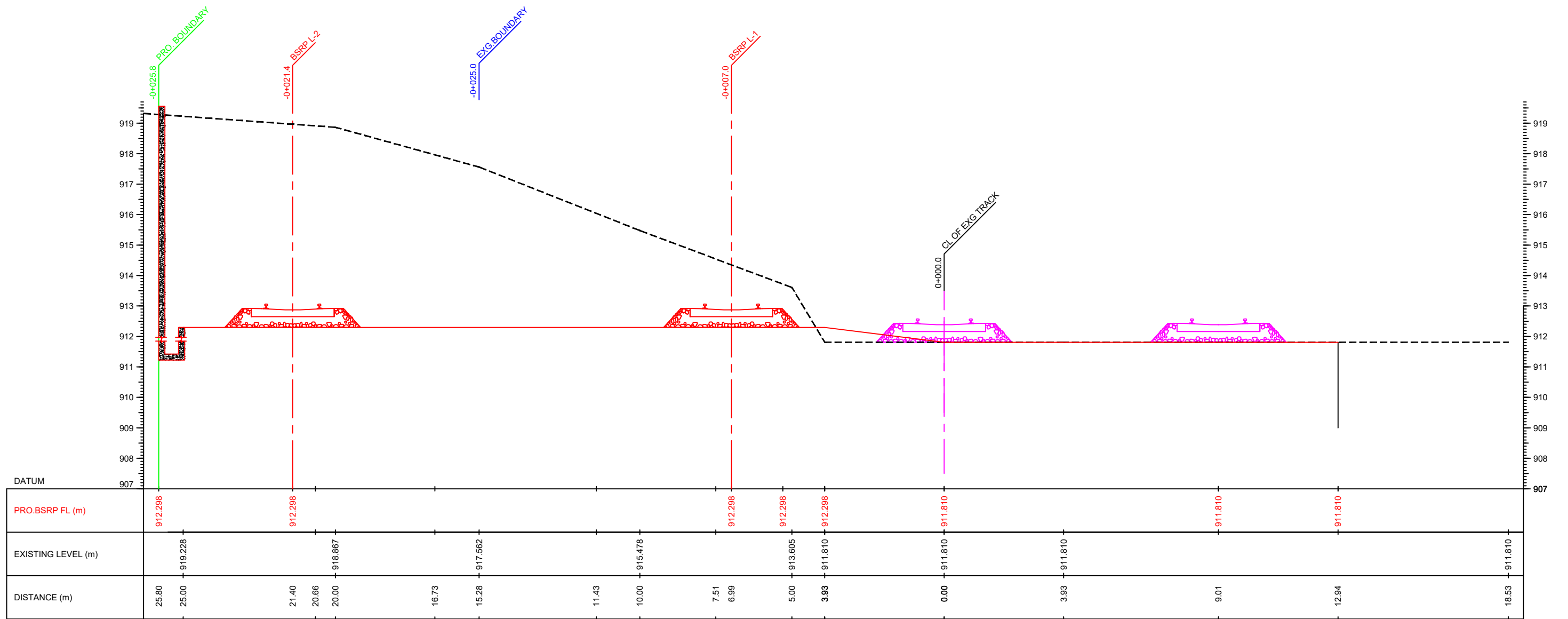


20+325.00

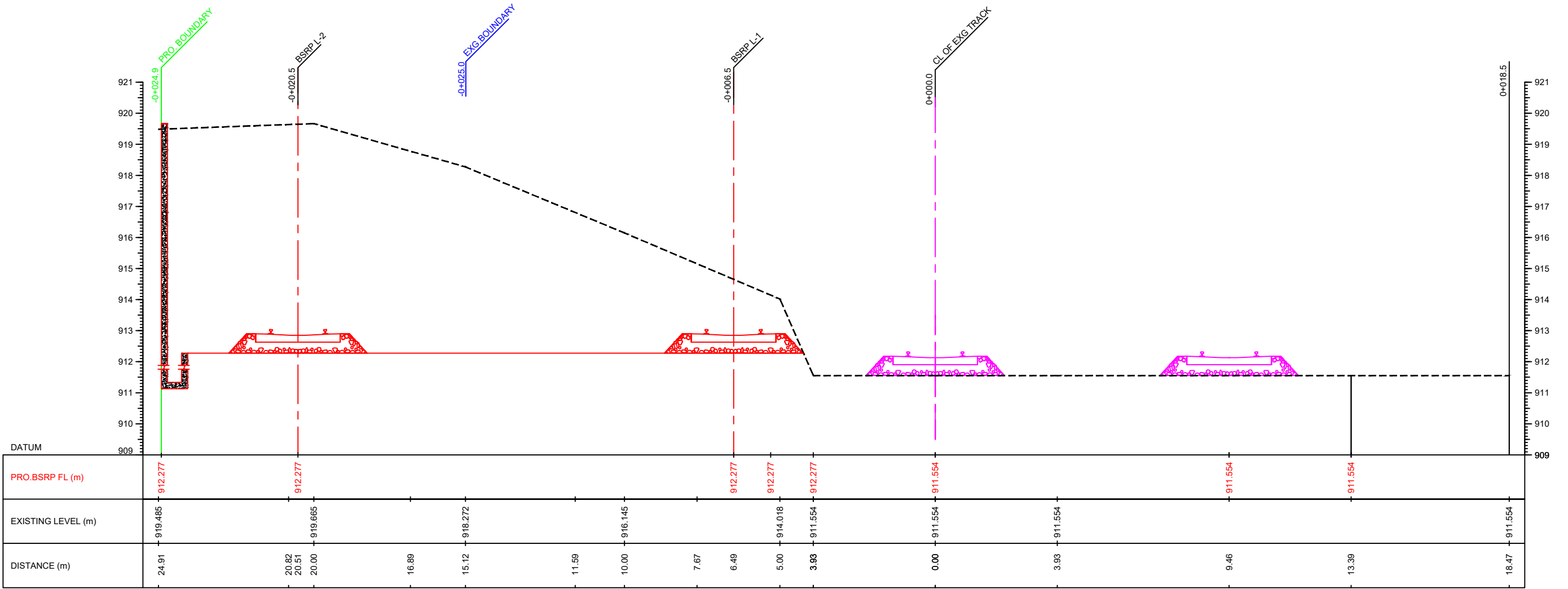




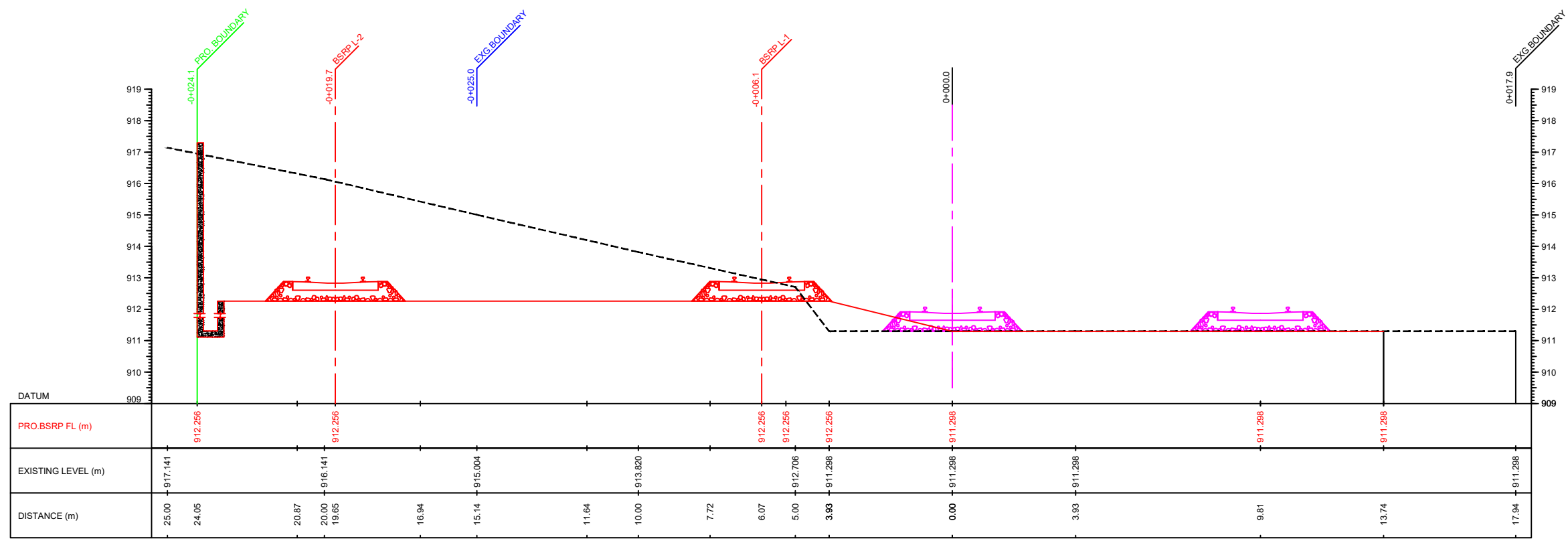
20+375.00



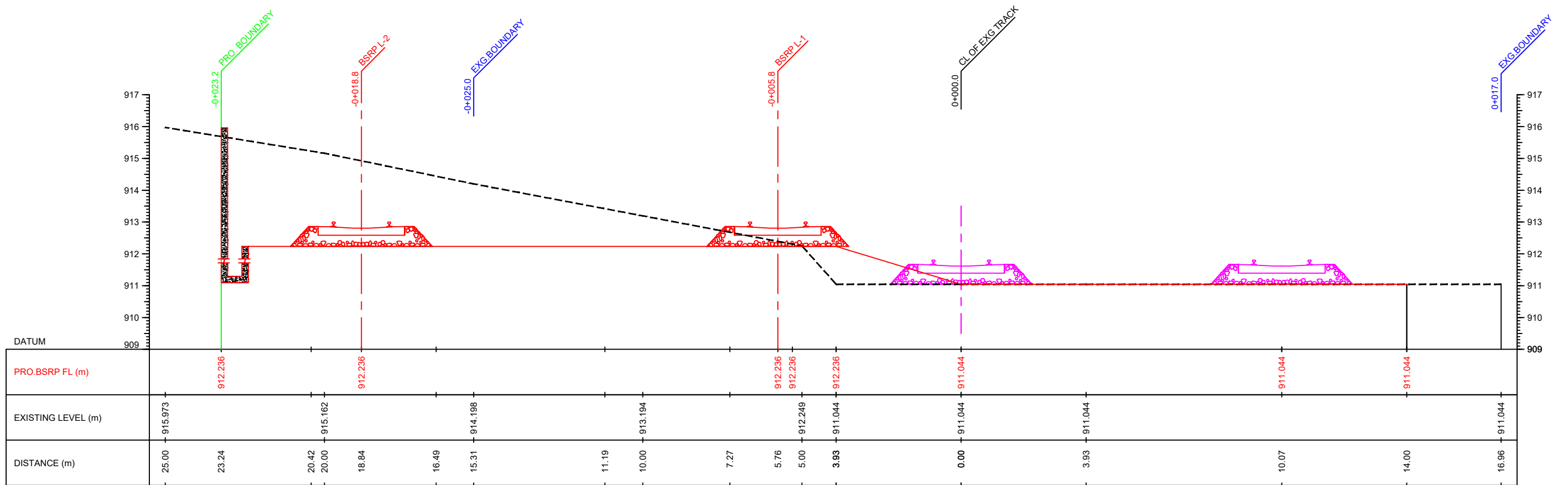
20+400.00



20+425.00

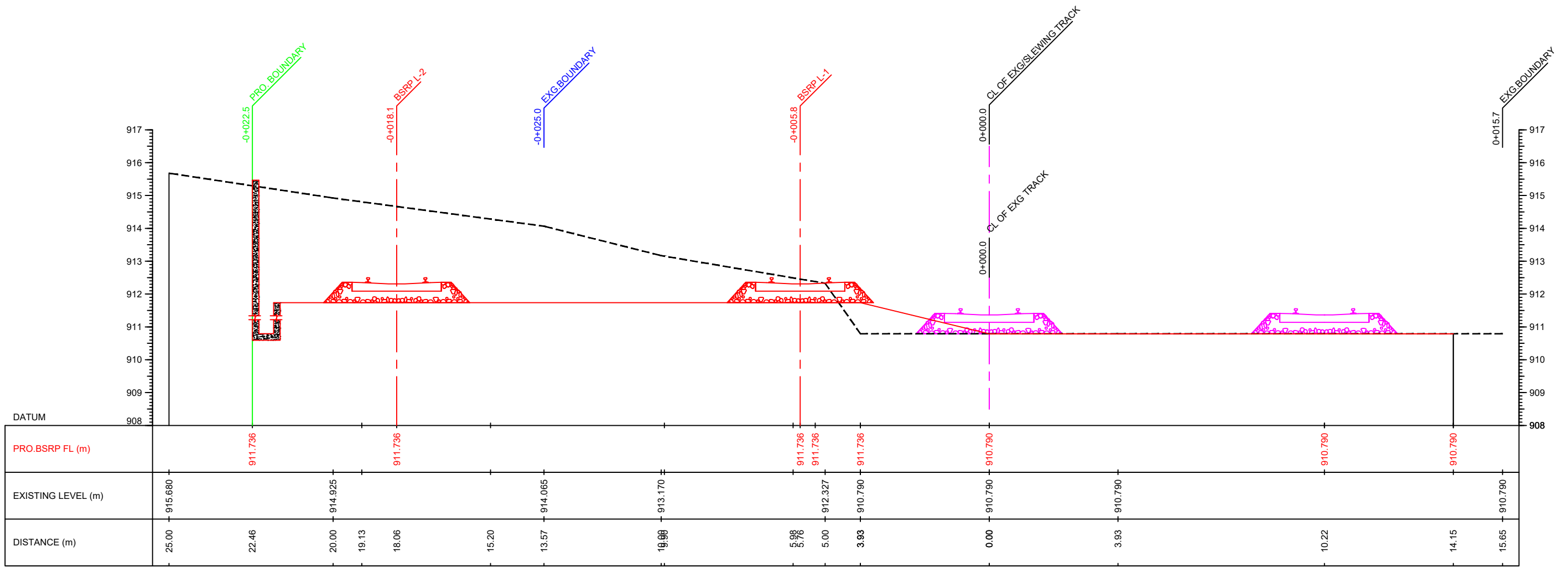


20+450.00

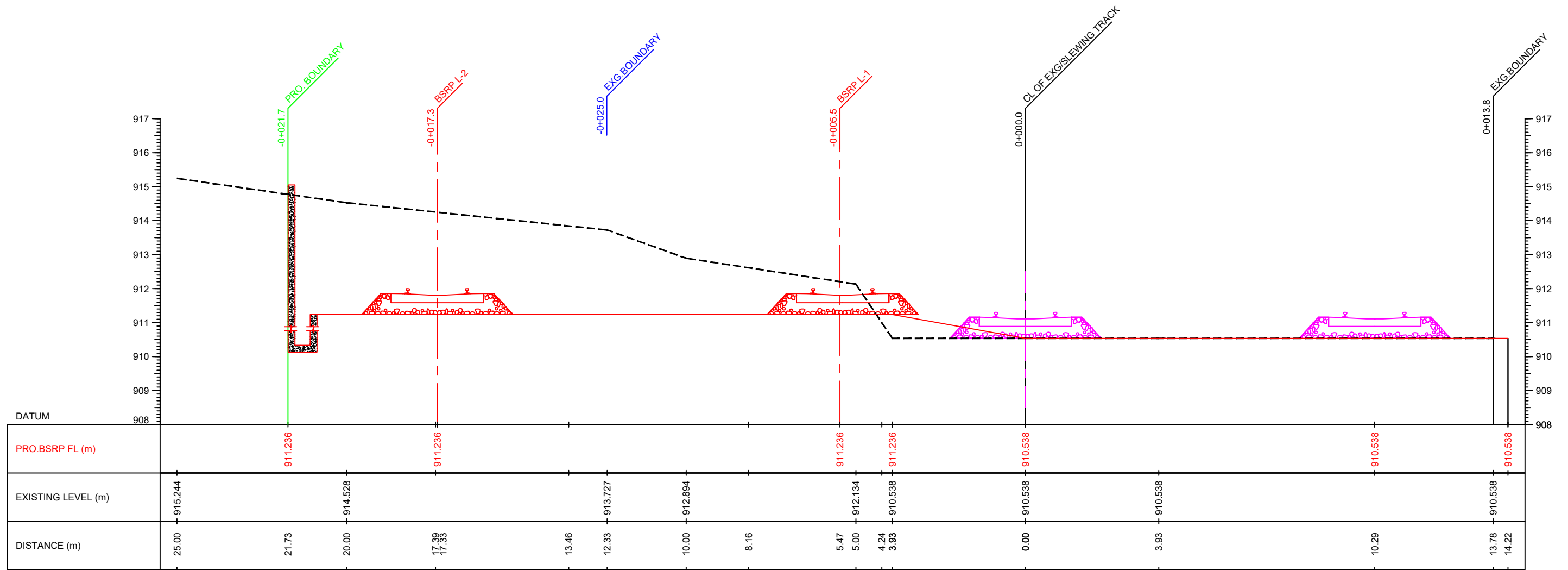


20+475.00

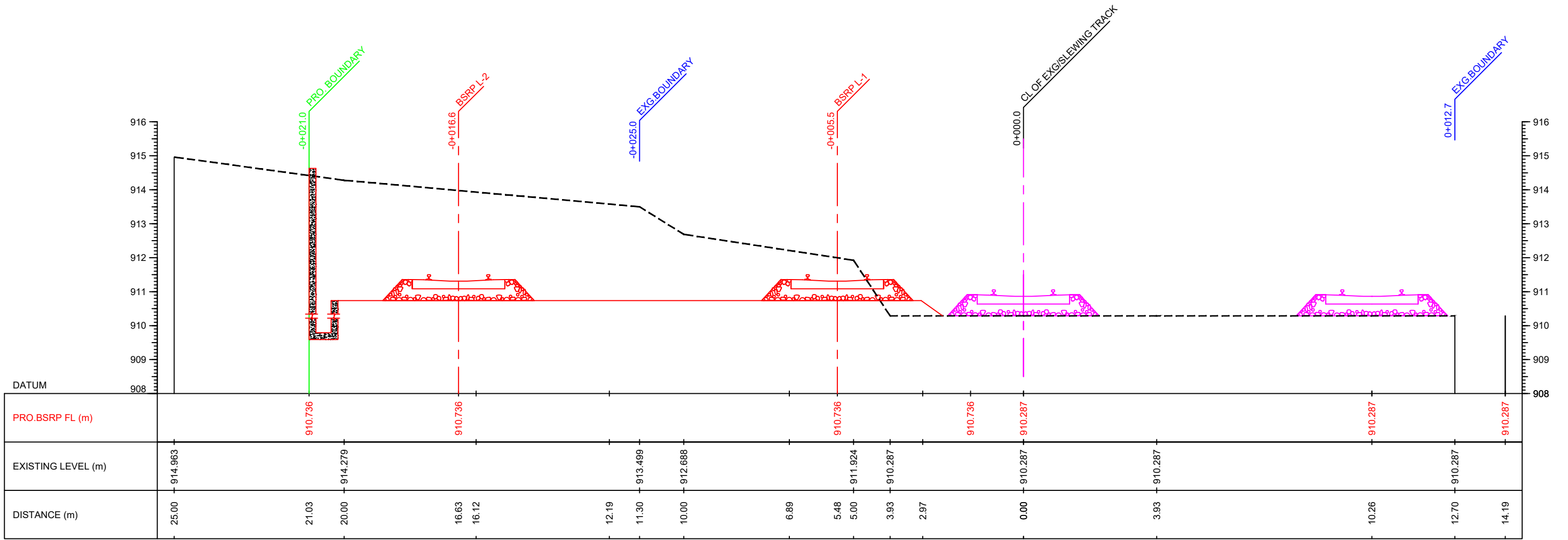




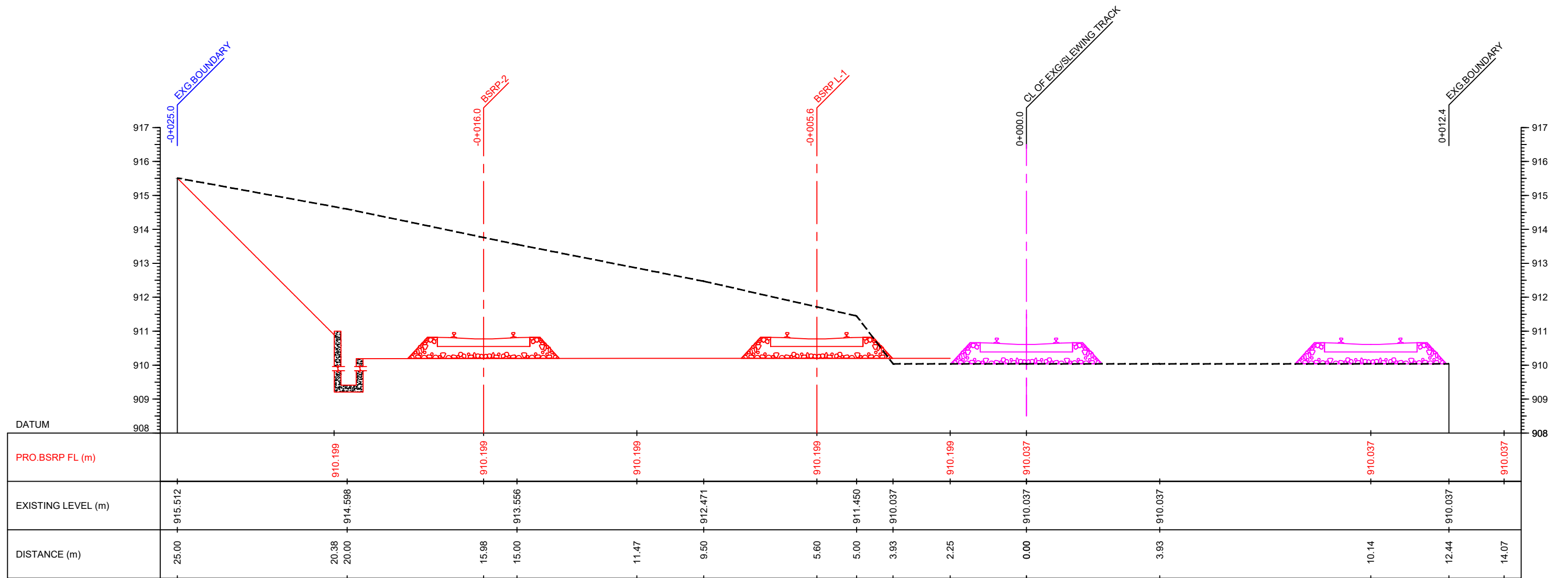
20+500.00



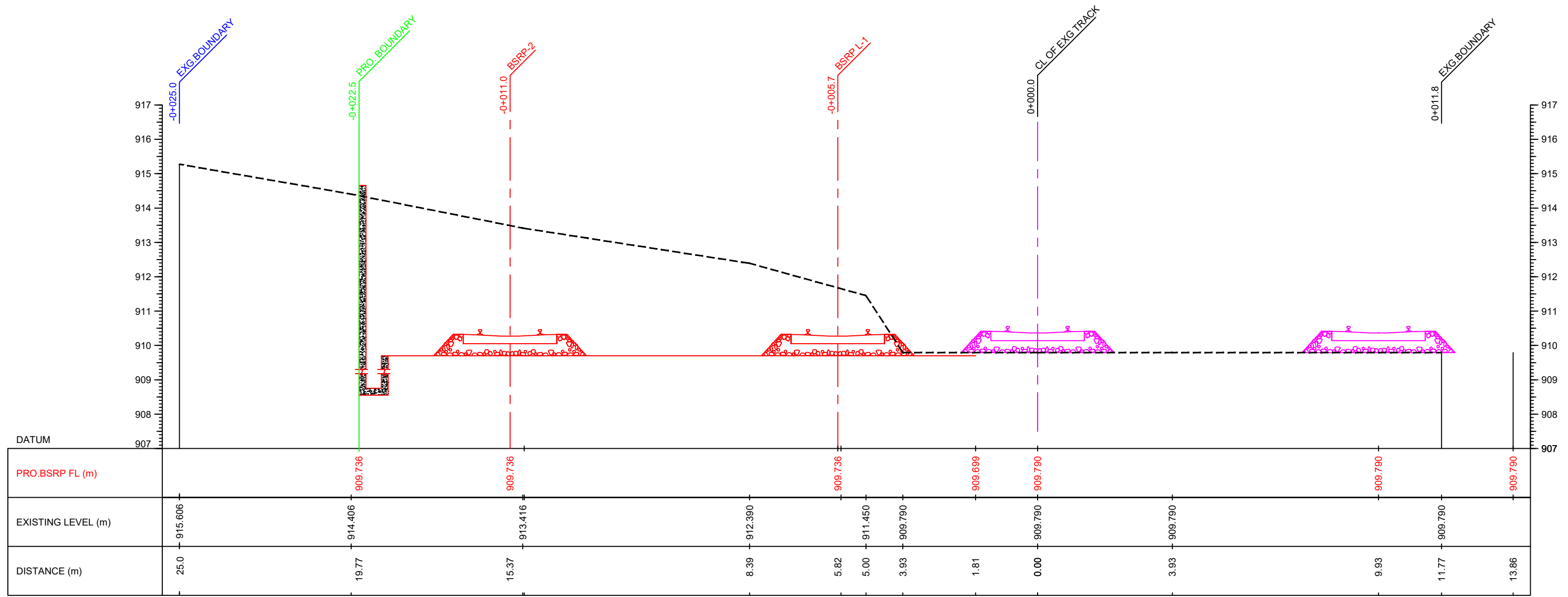
20+525.00



20+550.00

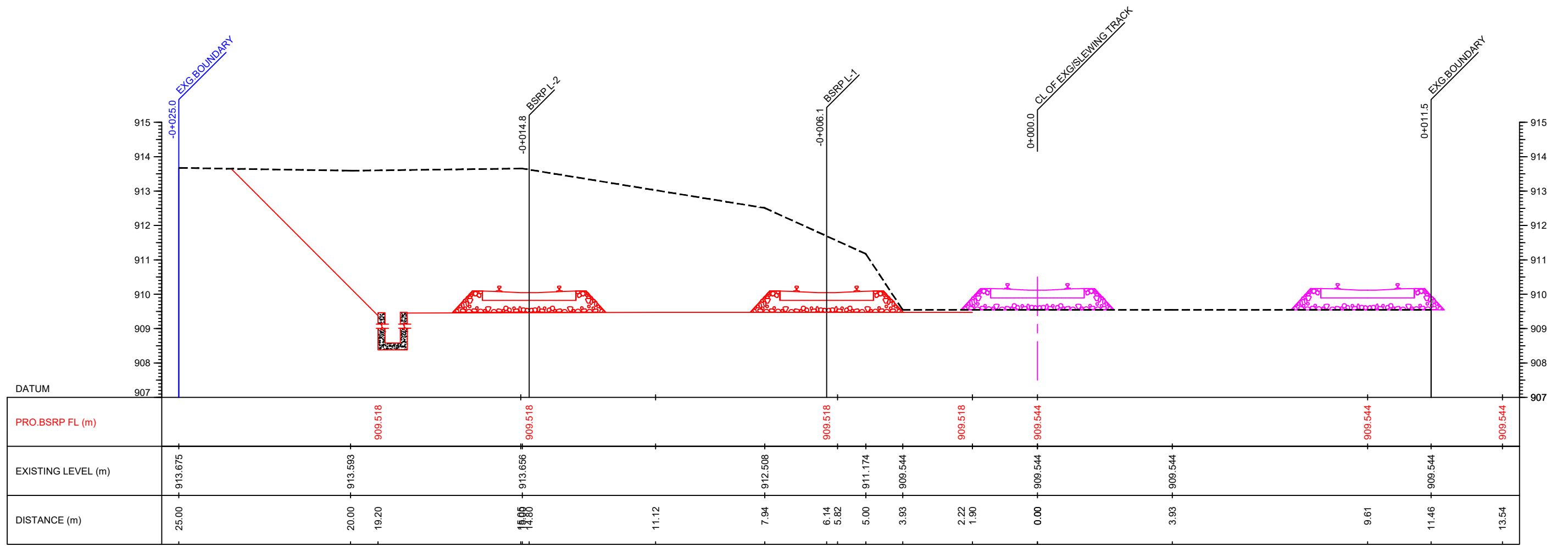


20+575.00

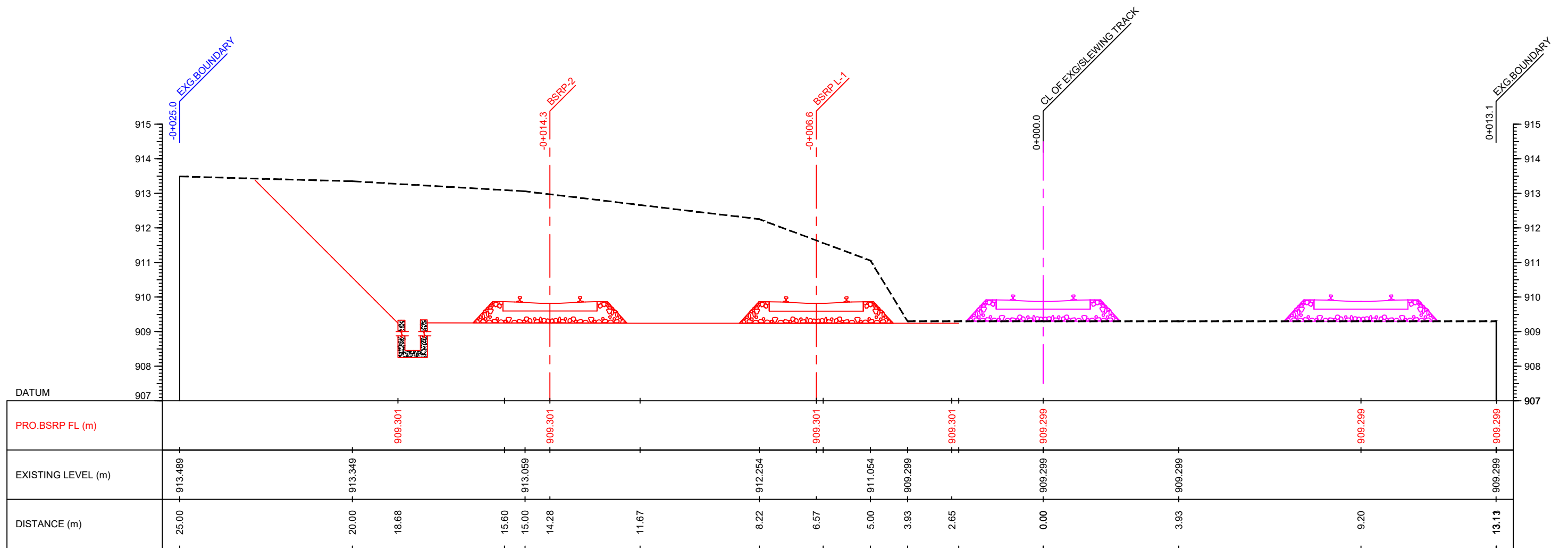


DATUM

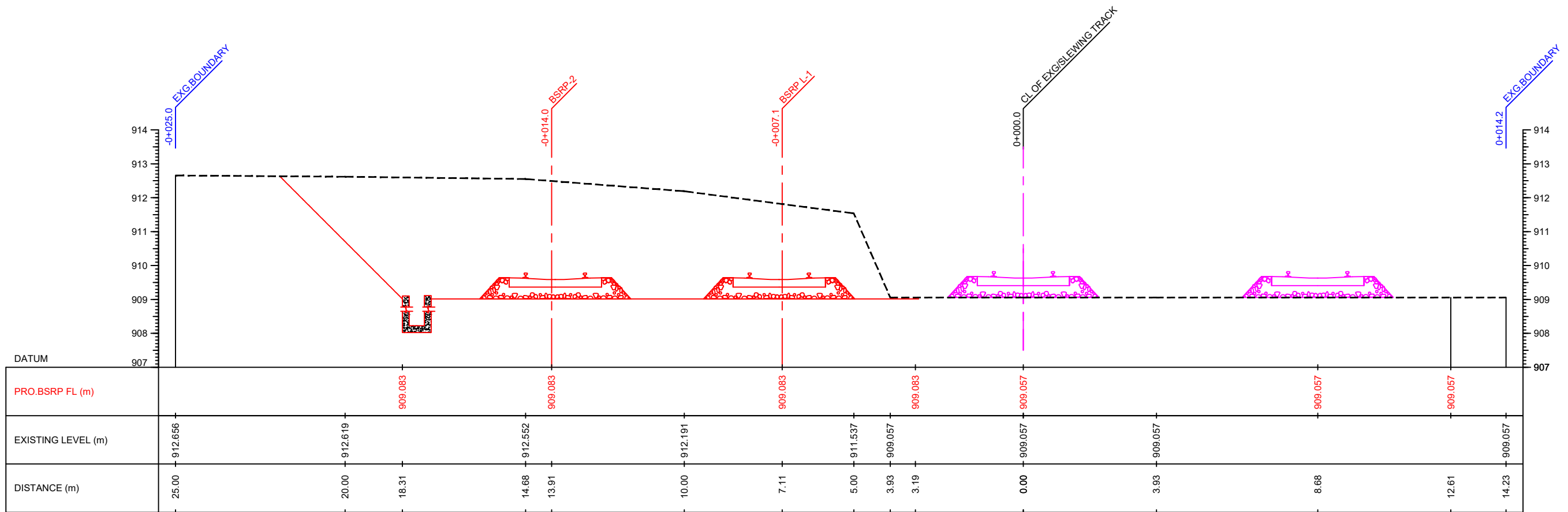
20+600.00



20+625.00

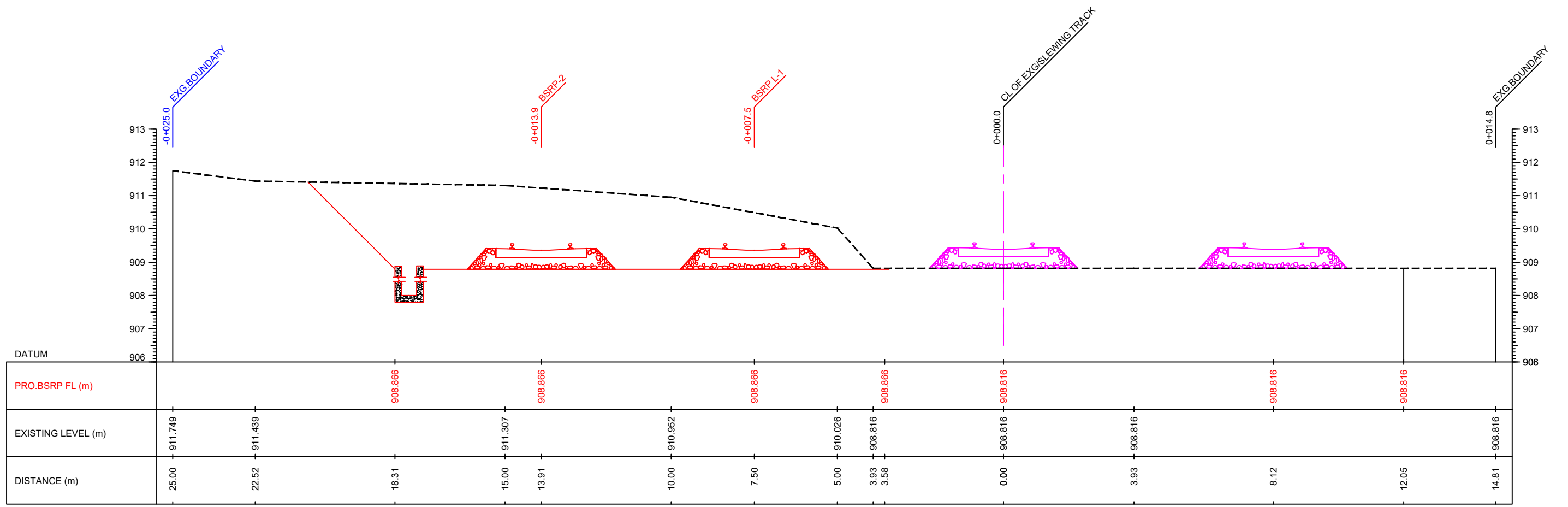


20+650.00

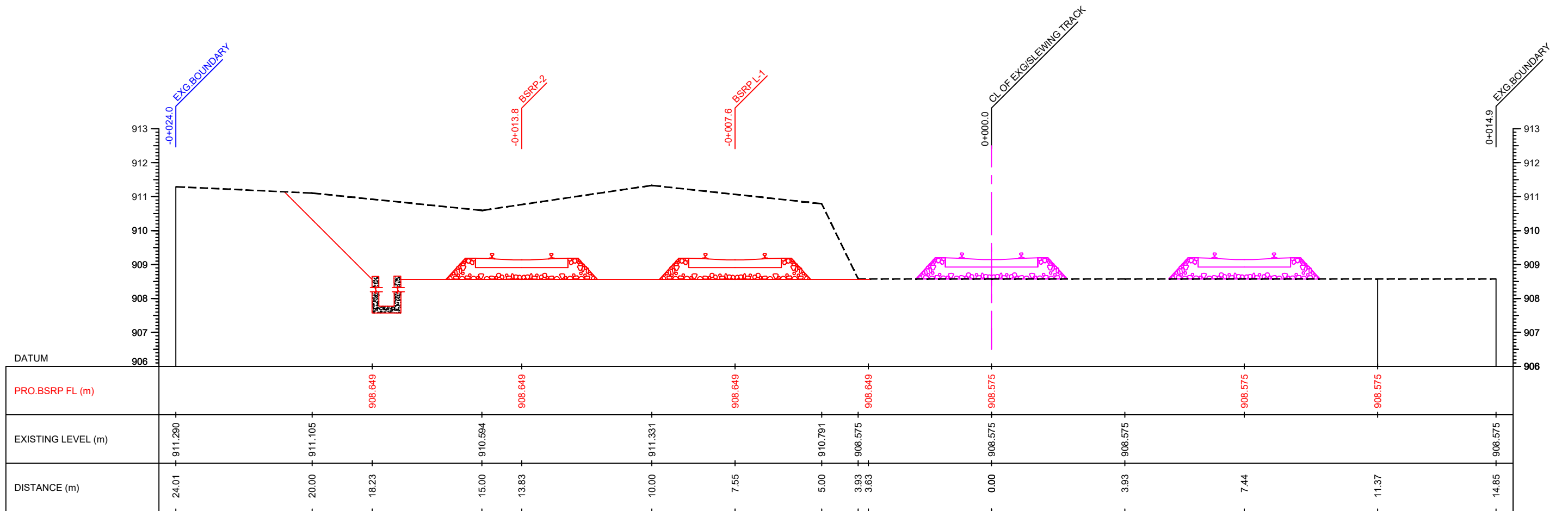


20+675.00

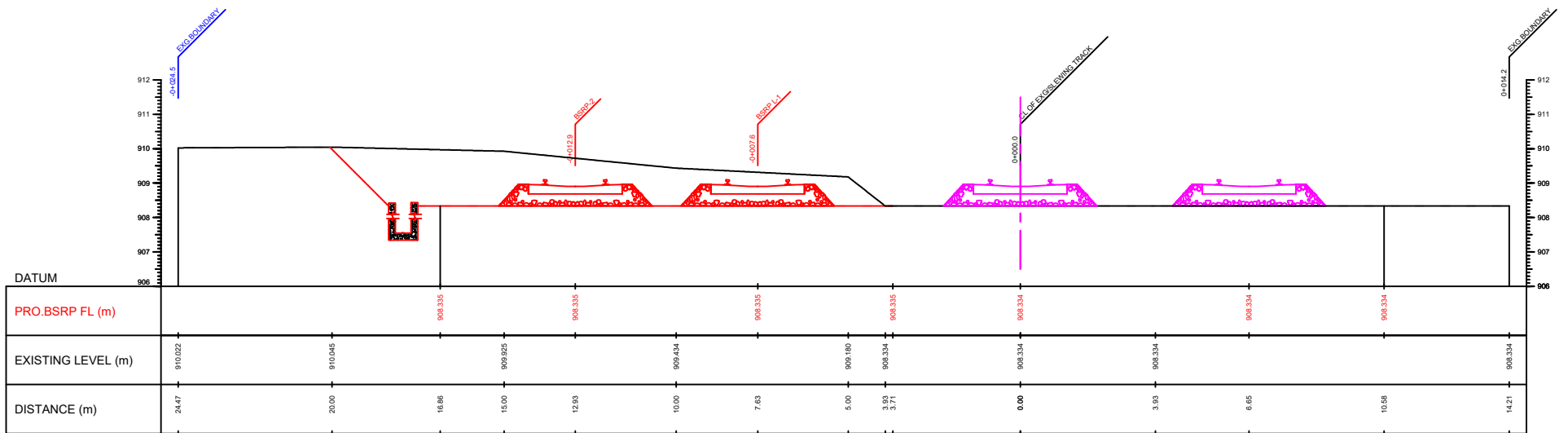




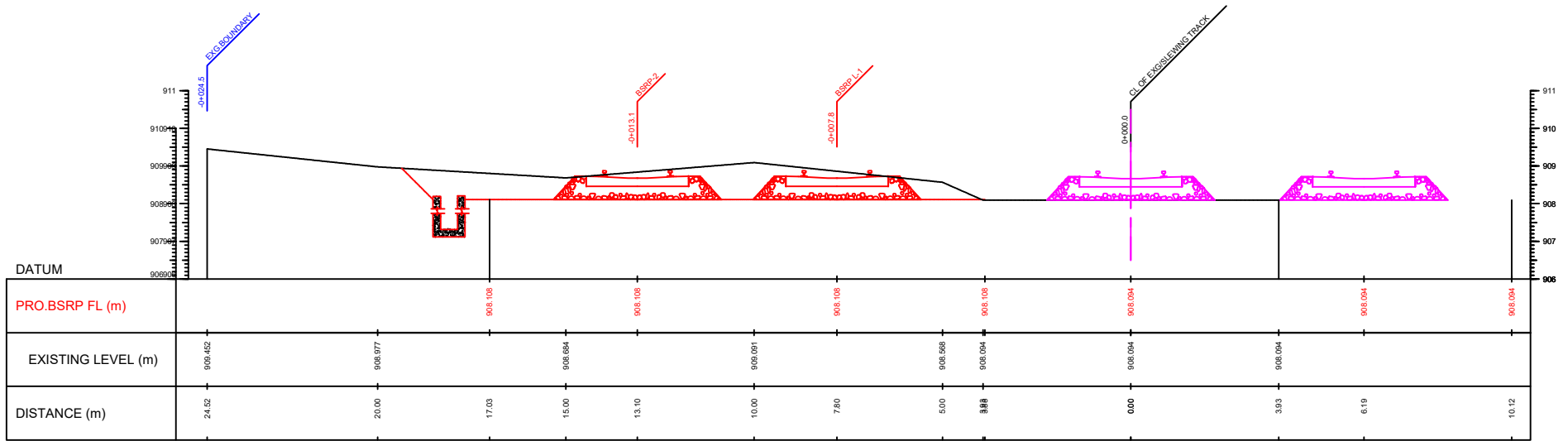
20+700.00



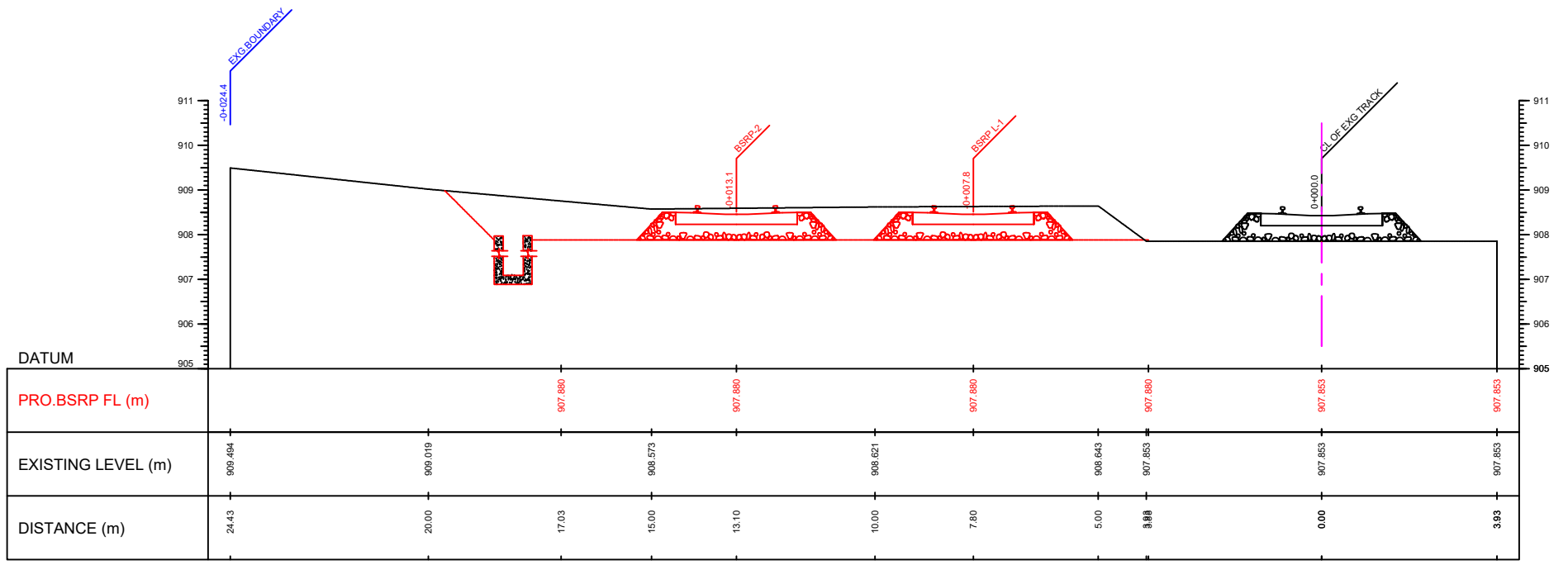
20+725.00



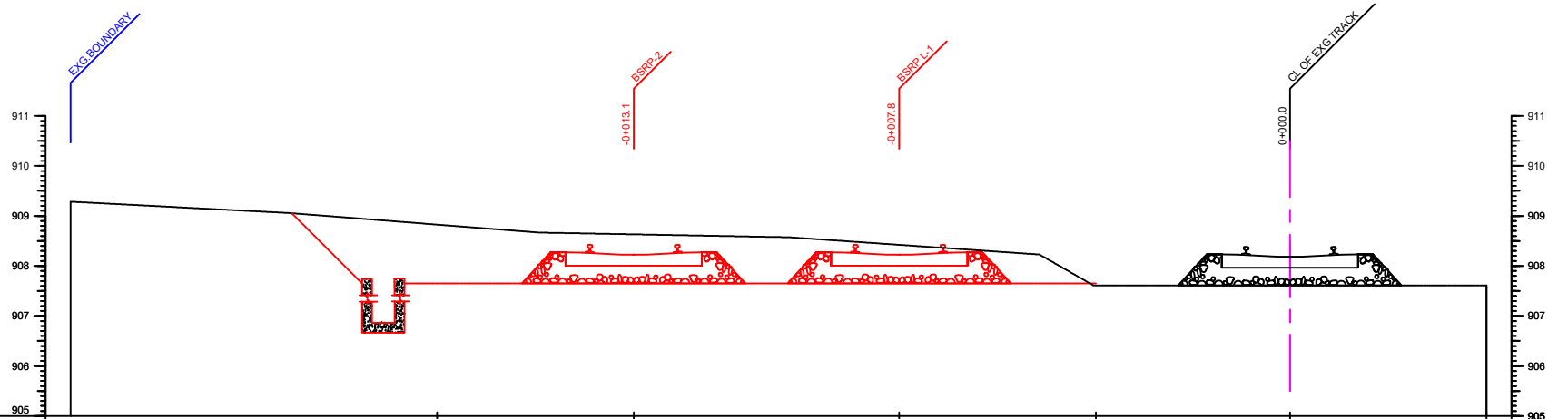
20+750.00



20+775.00

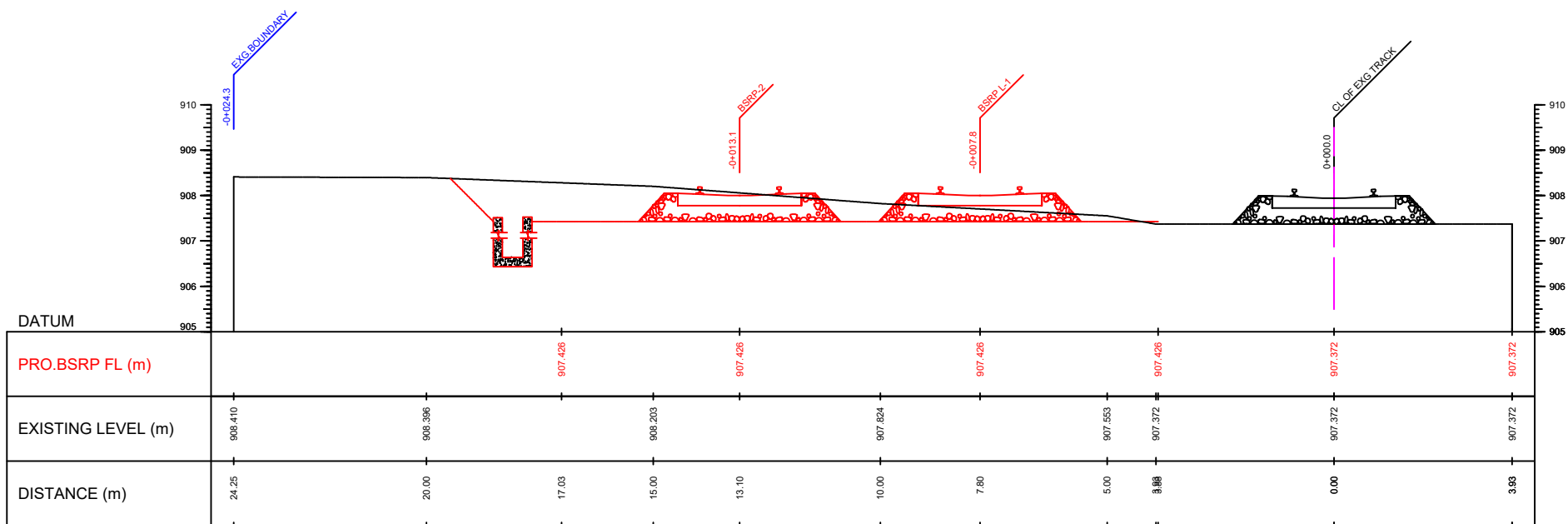


20+800.00

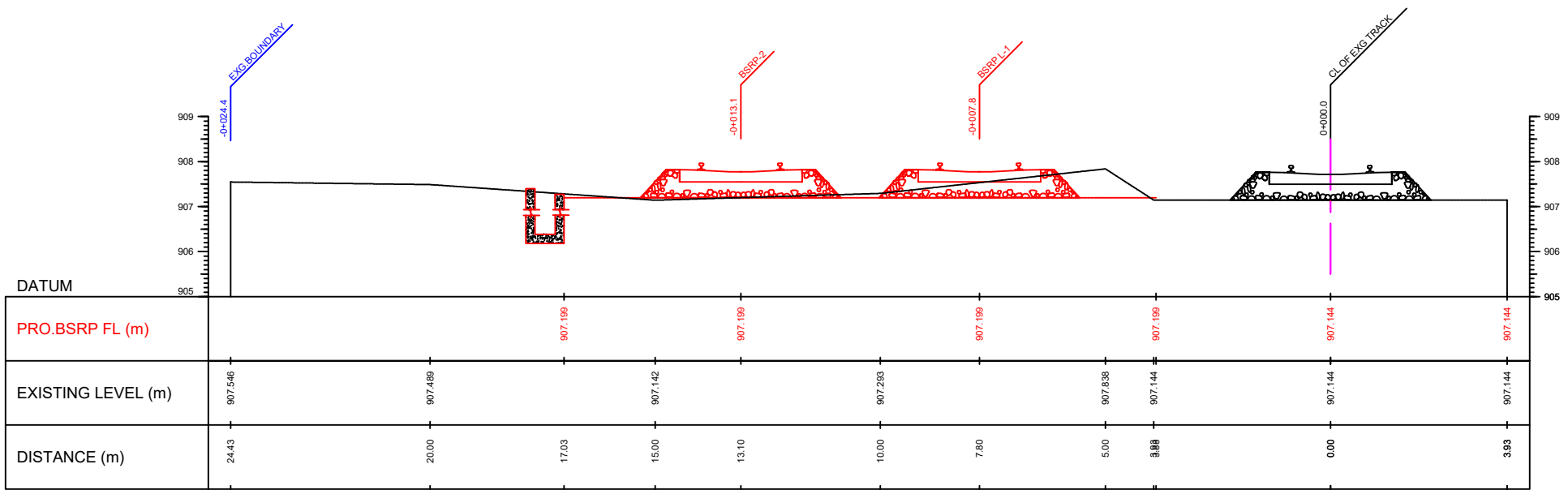


DATUM	
PRO.BSRP FL (m)	907.653      907.653      907.653      907.653      907.613      907.613
EXISTING LEVEL (m)	909.285      909.060      908.668      908.574      908.229      907.613      907.613
DISTANCE (m)	24.34      20.00      17.03      15.00      13.10      10.00      7.80      5.00      3.98      0.00      3.93

20+825.00

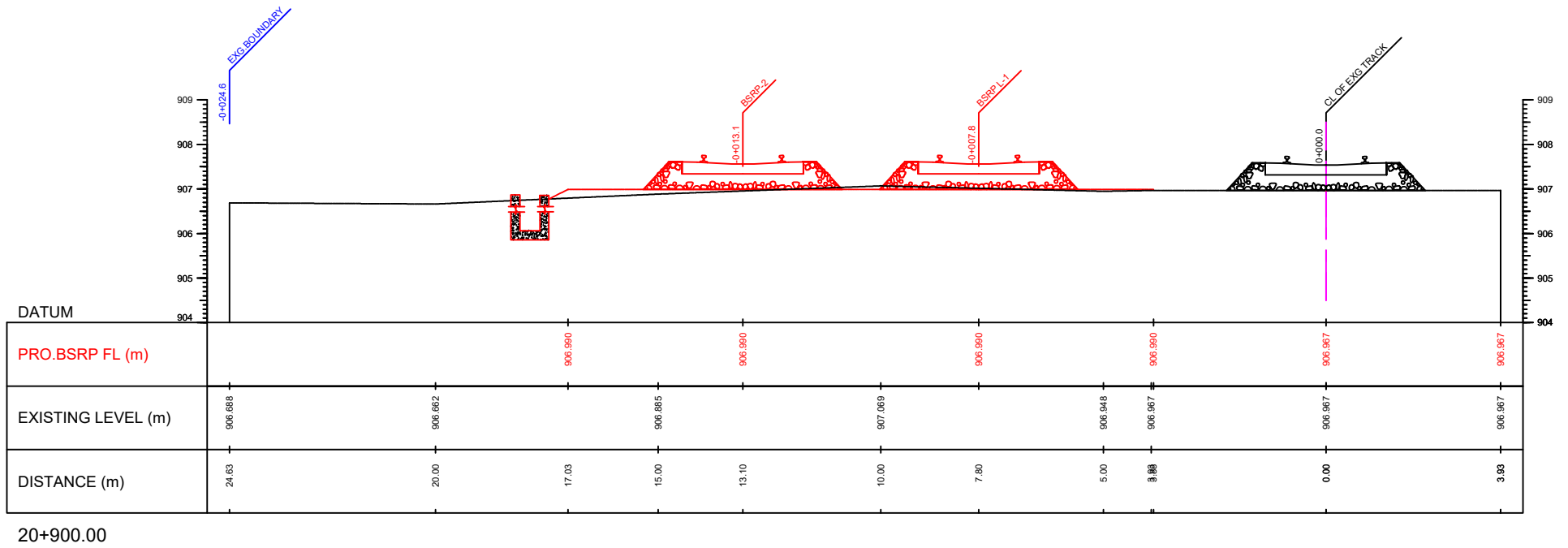


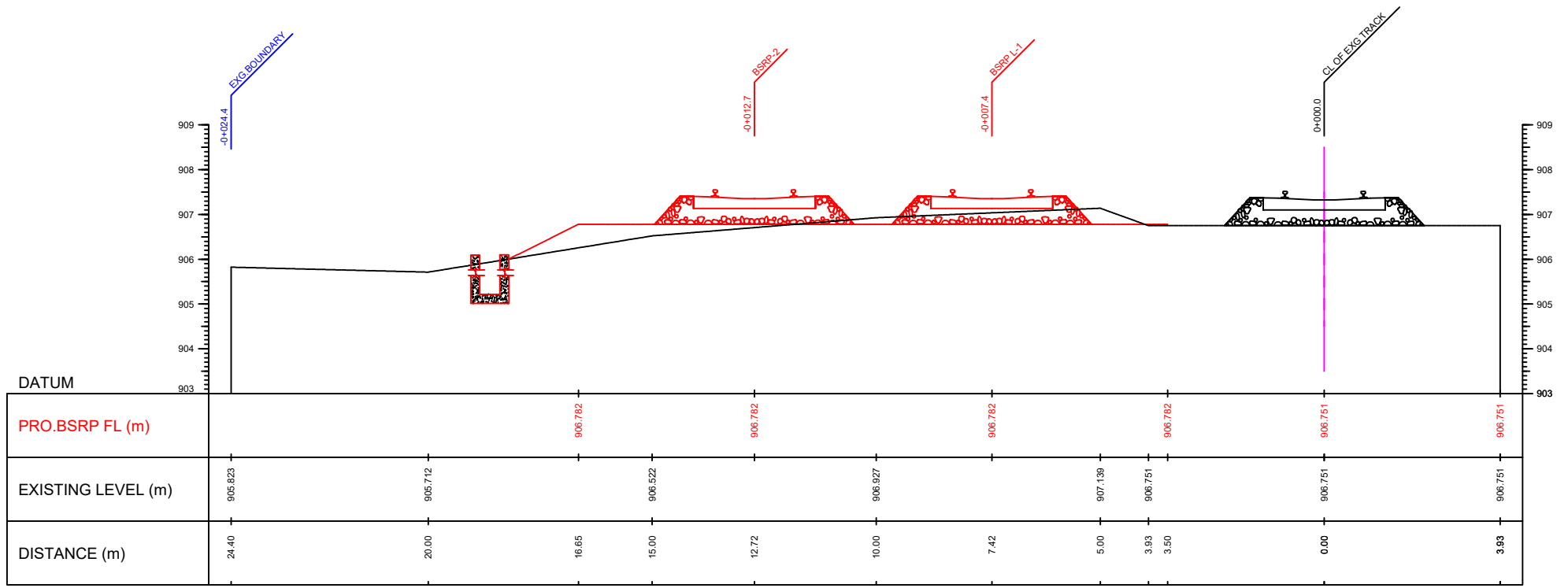
20+850.00



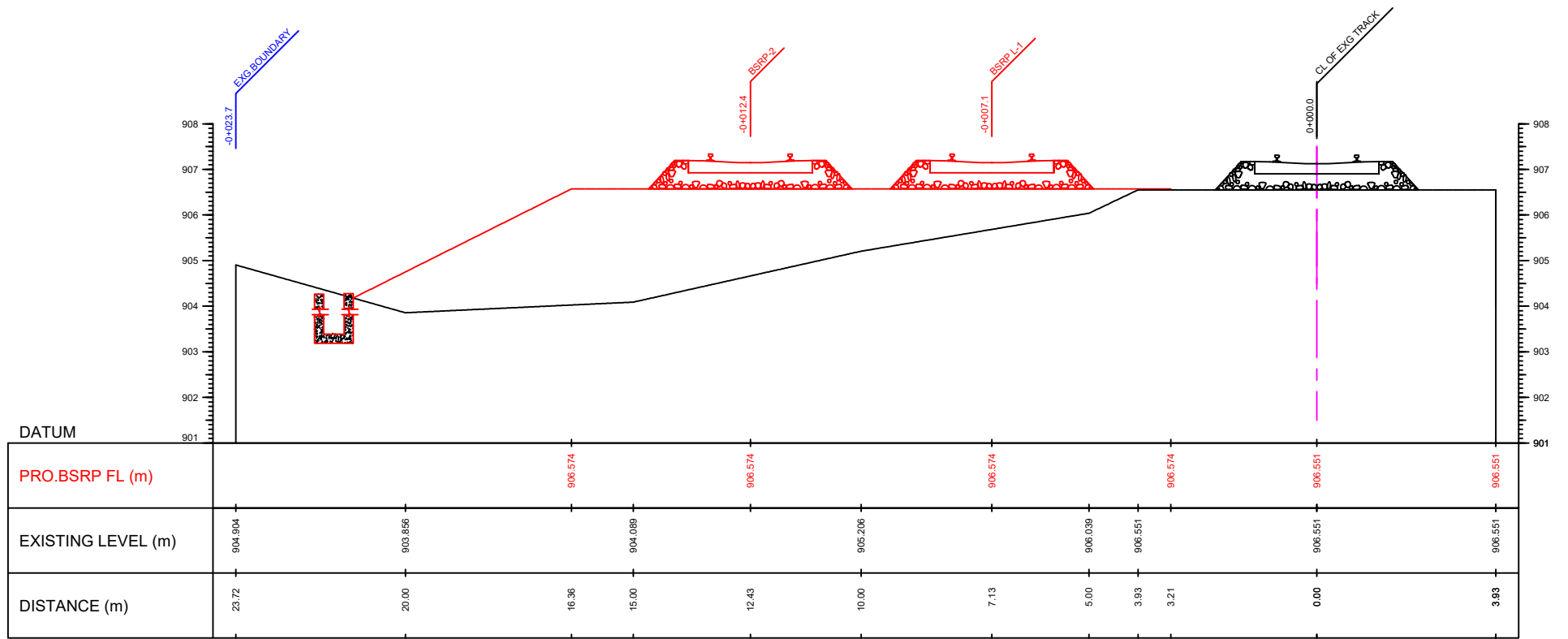
20+875.00



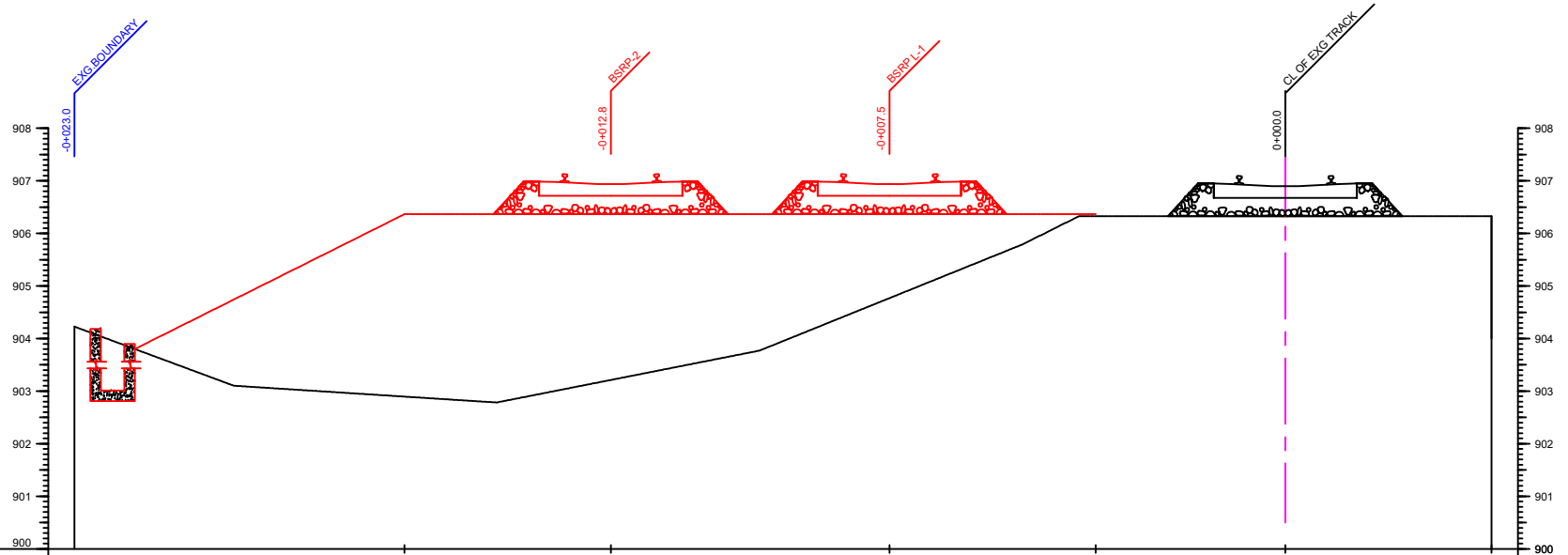




20+925.00

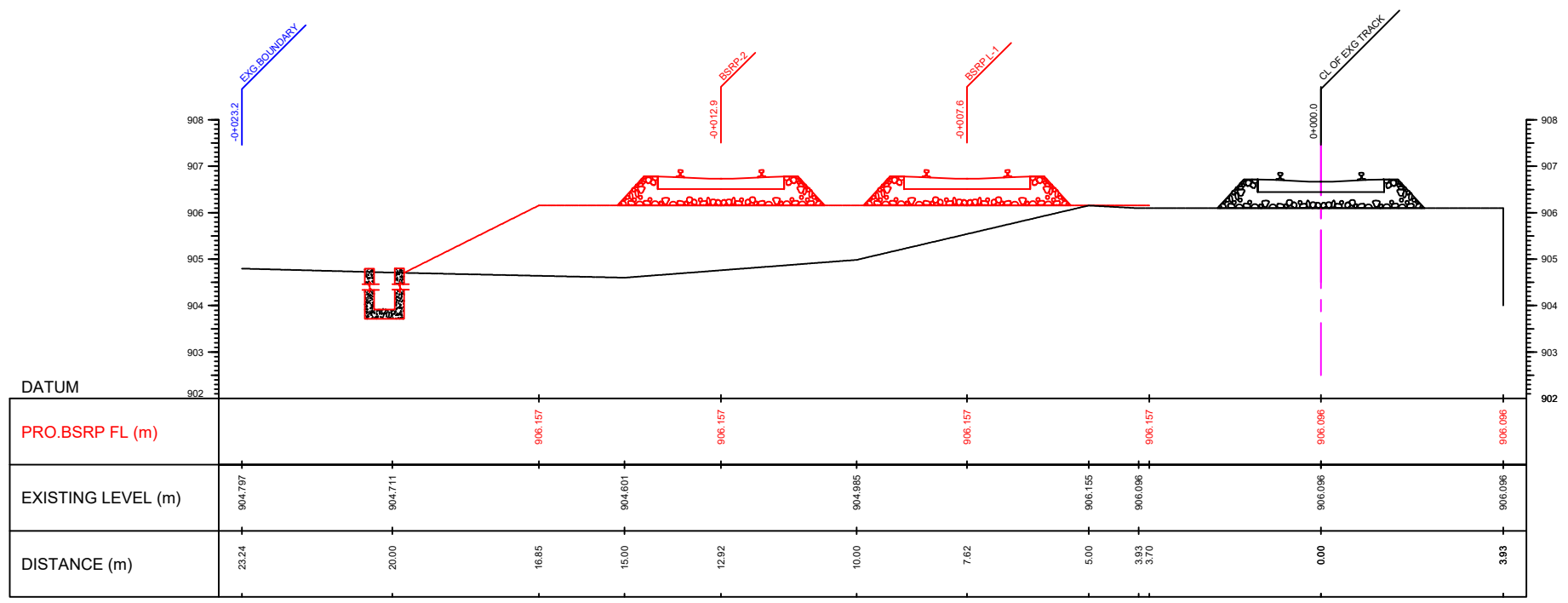


20+950.00

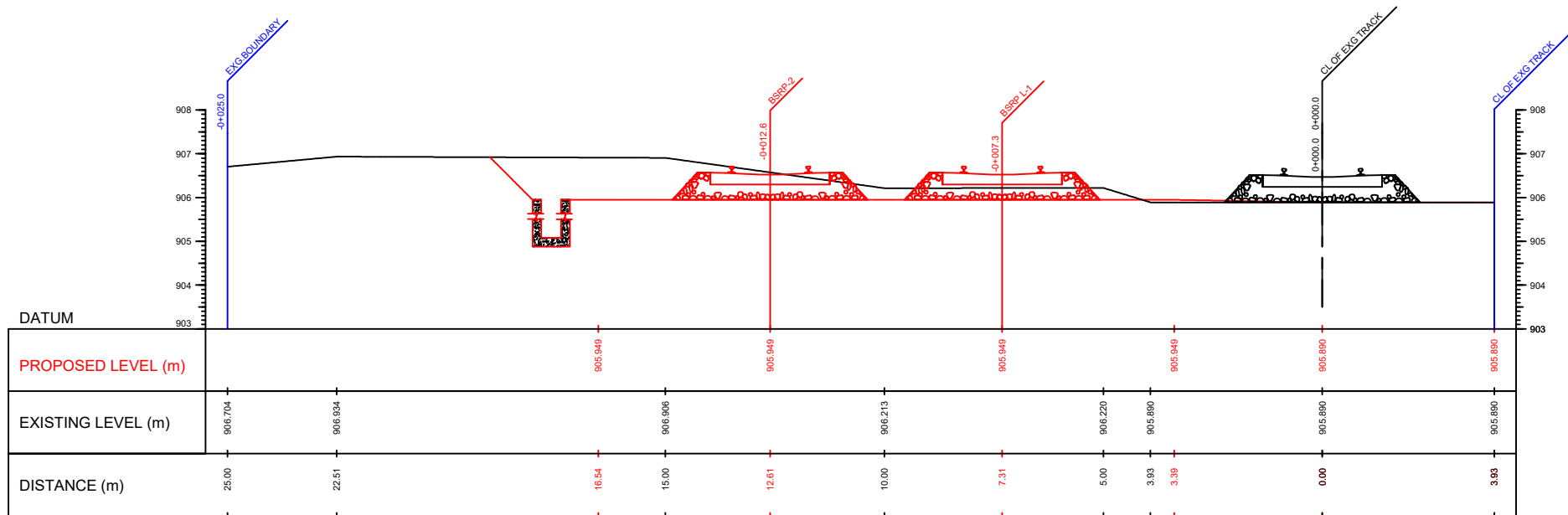


DATUM	900	901	902	903	904	905	906	907	908		
PRO.BSRP FL (m)				906.365	906.365	906.365	906.365	906.327	906.327		
EXISTING LEVEL (m)	904.226	903.103	902.784		903.771	905.790	906.327	906.327	906.327		
DISTANCE (m)	23.03	20.00	16.76	15.00	12.83	10.00	7.53	5.00	3.93 3.61	0.00	3.93

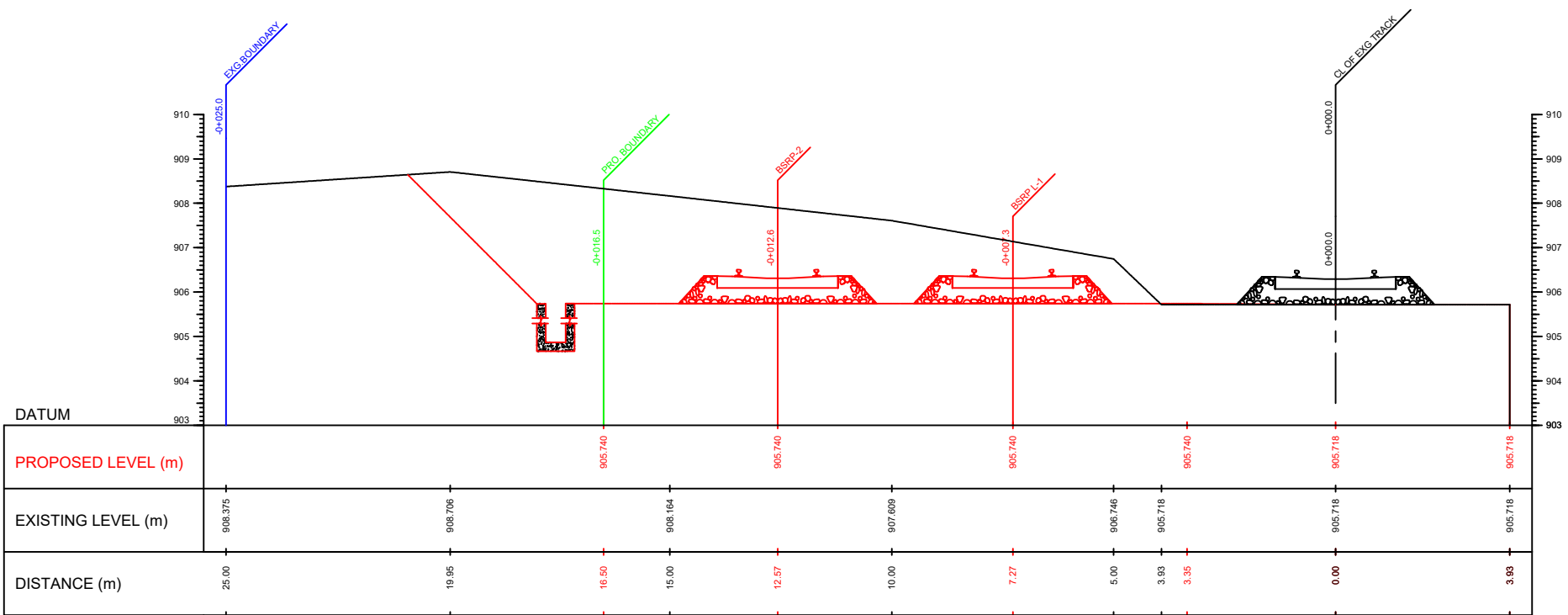
20+975.00



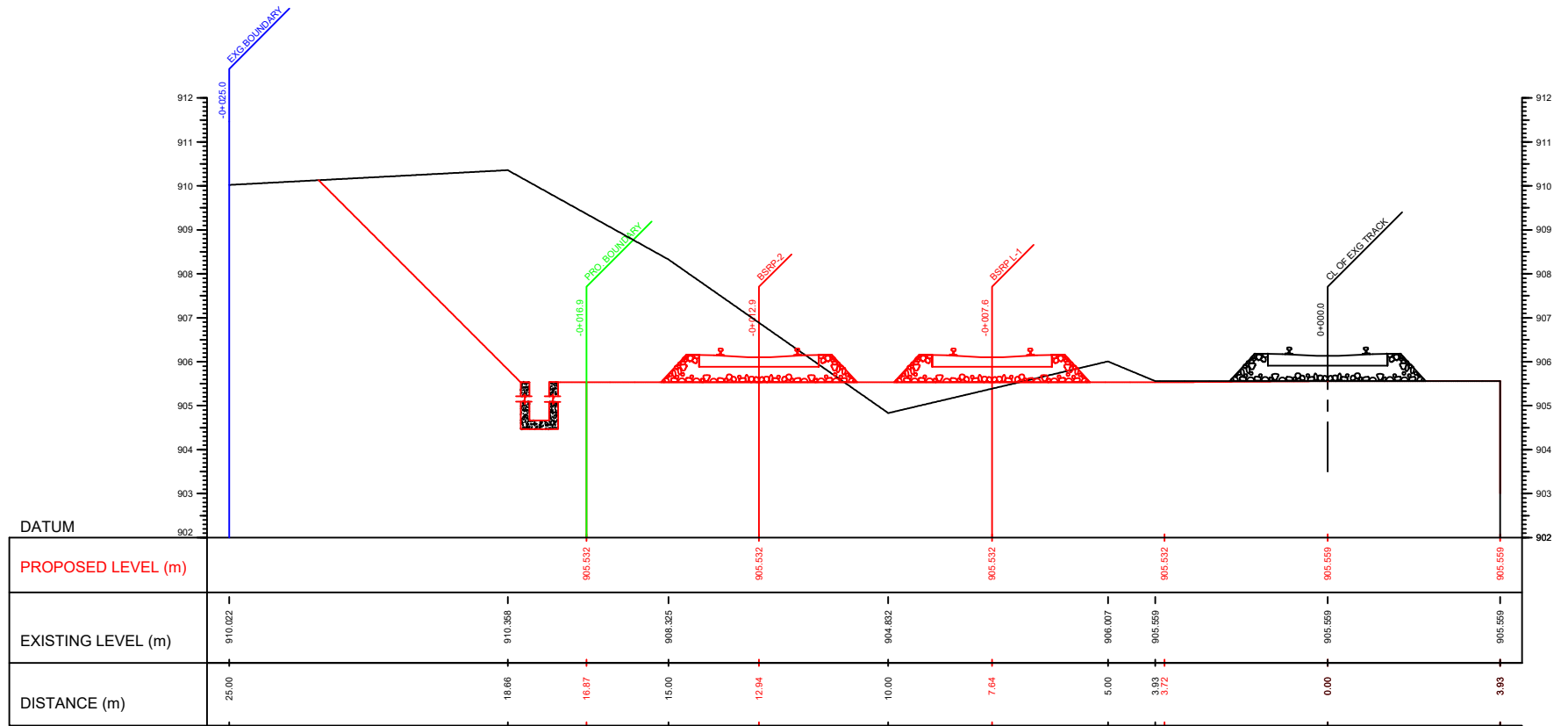
21+000.00



21+025.00

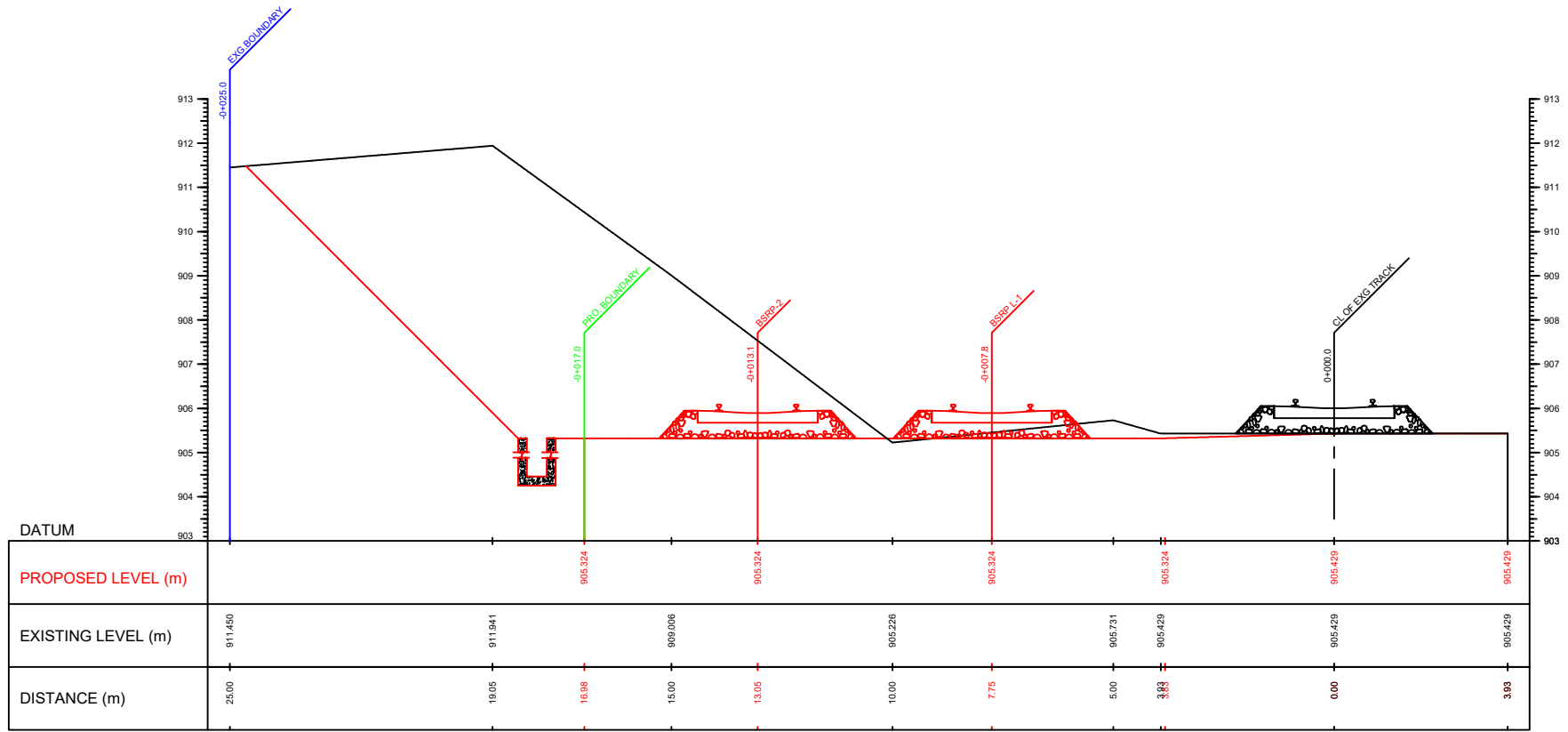


21+050.00

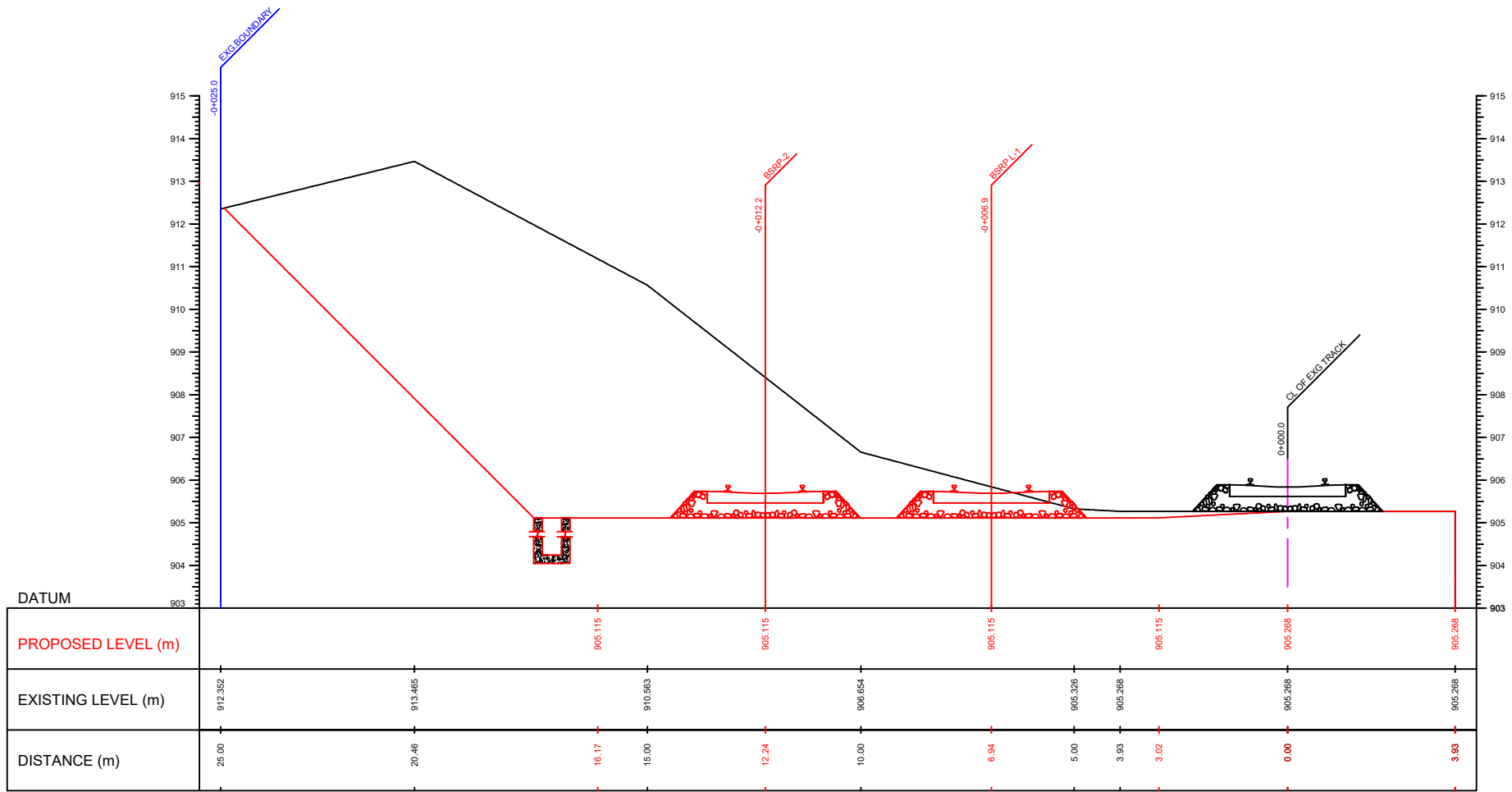


21+075.00

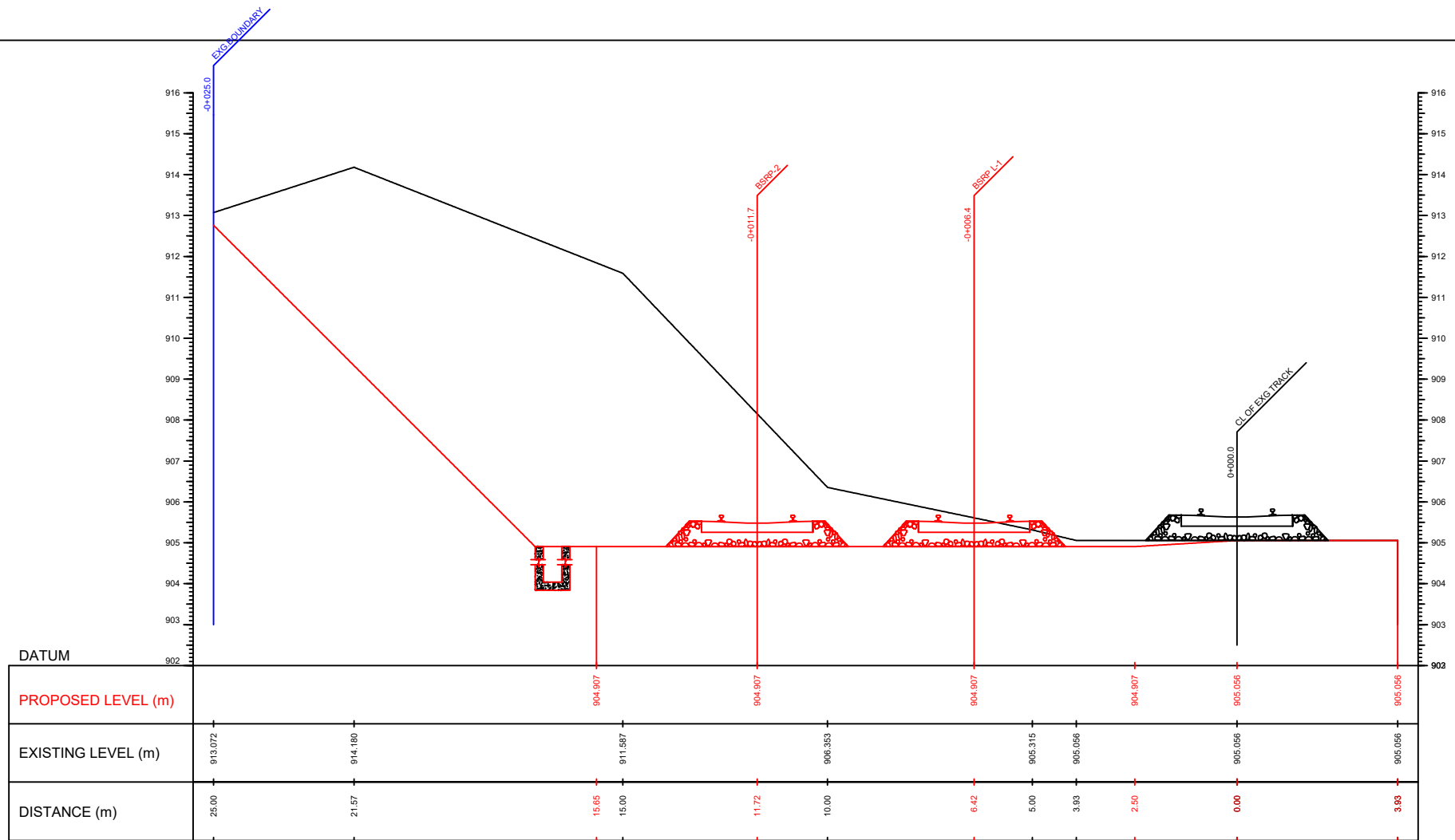




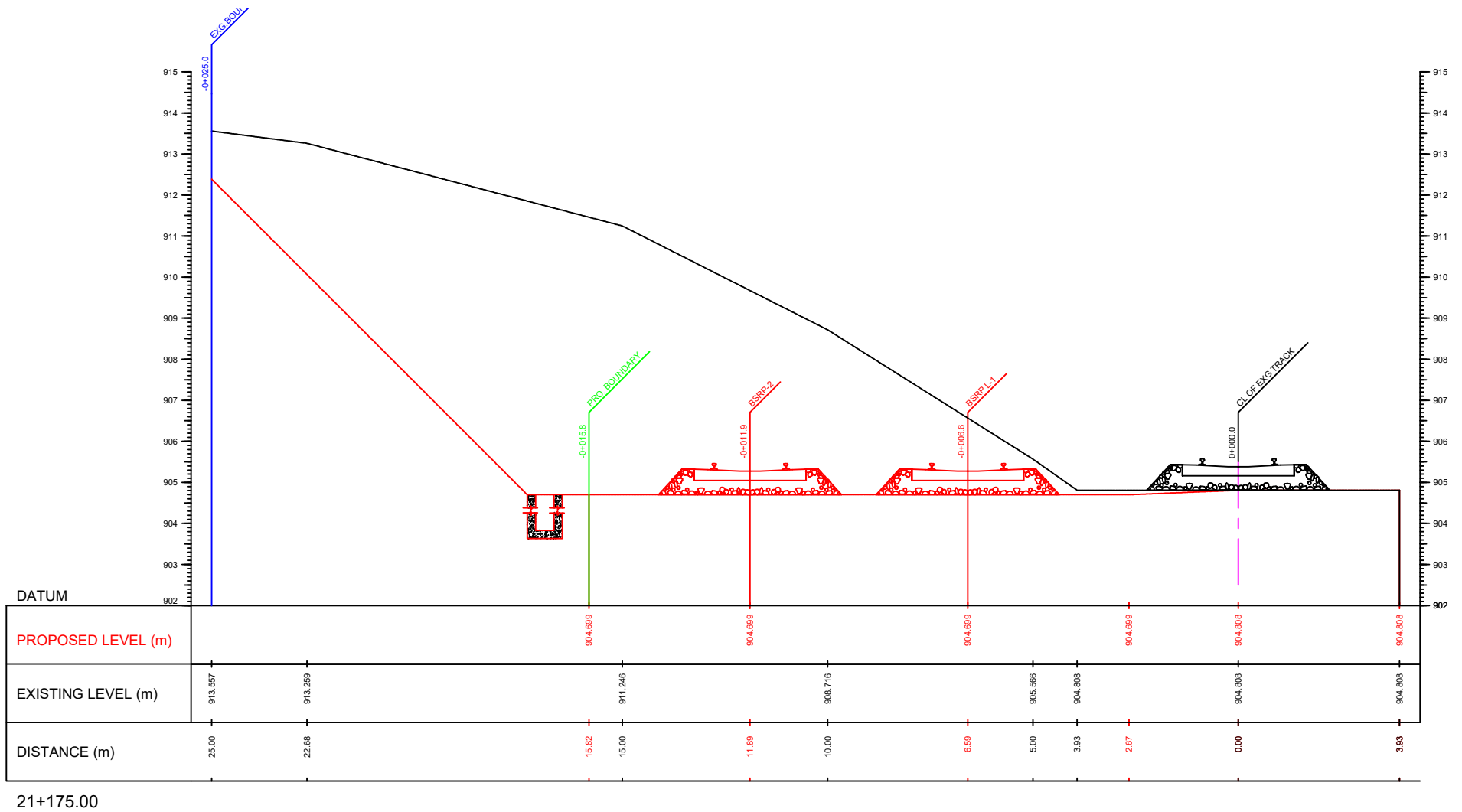
21+100.00

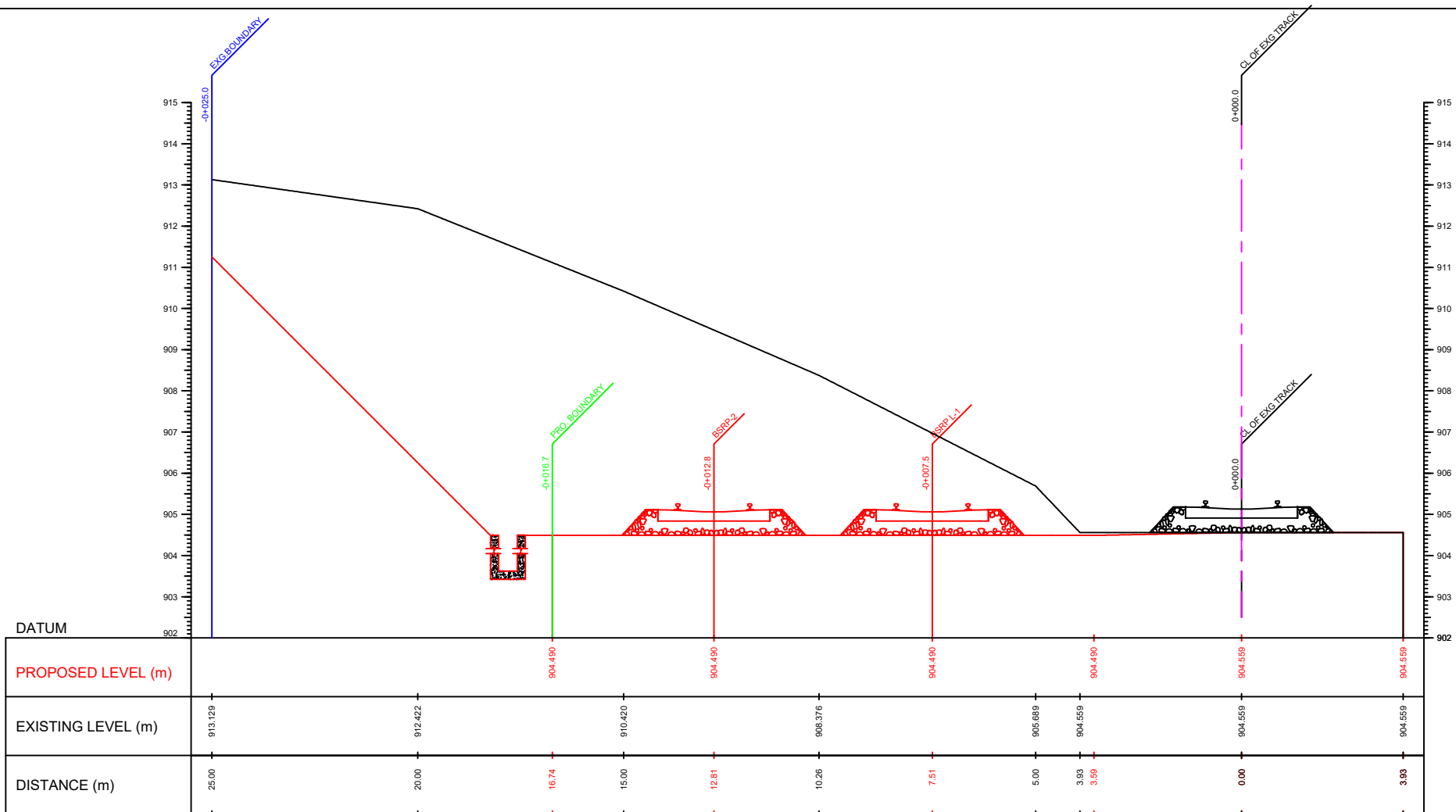


21+125.00

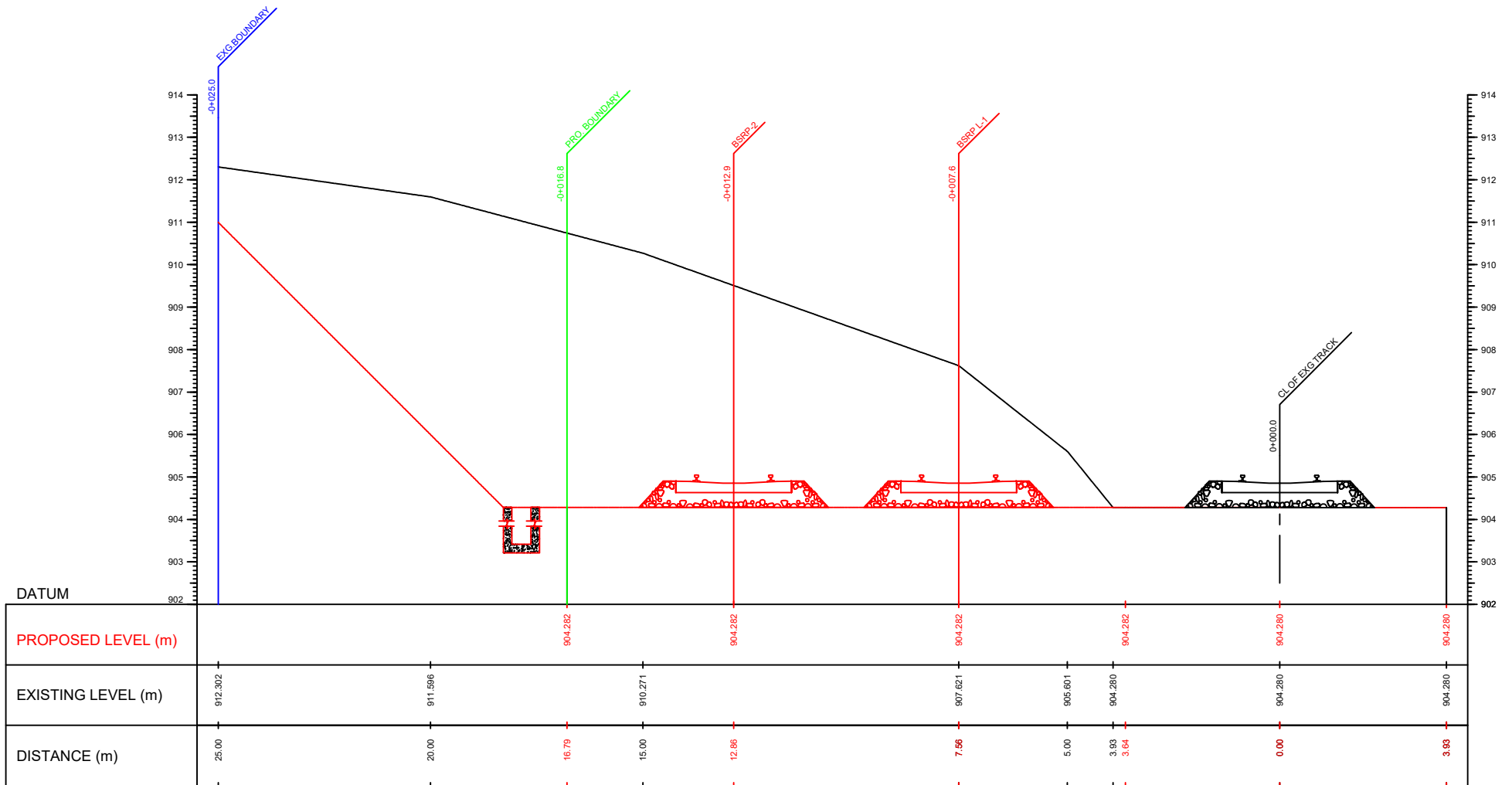


21+150.00

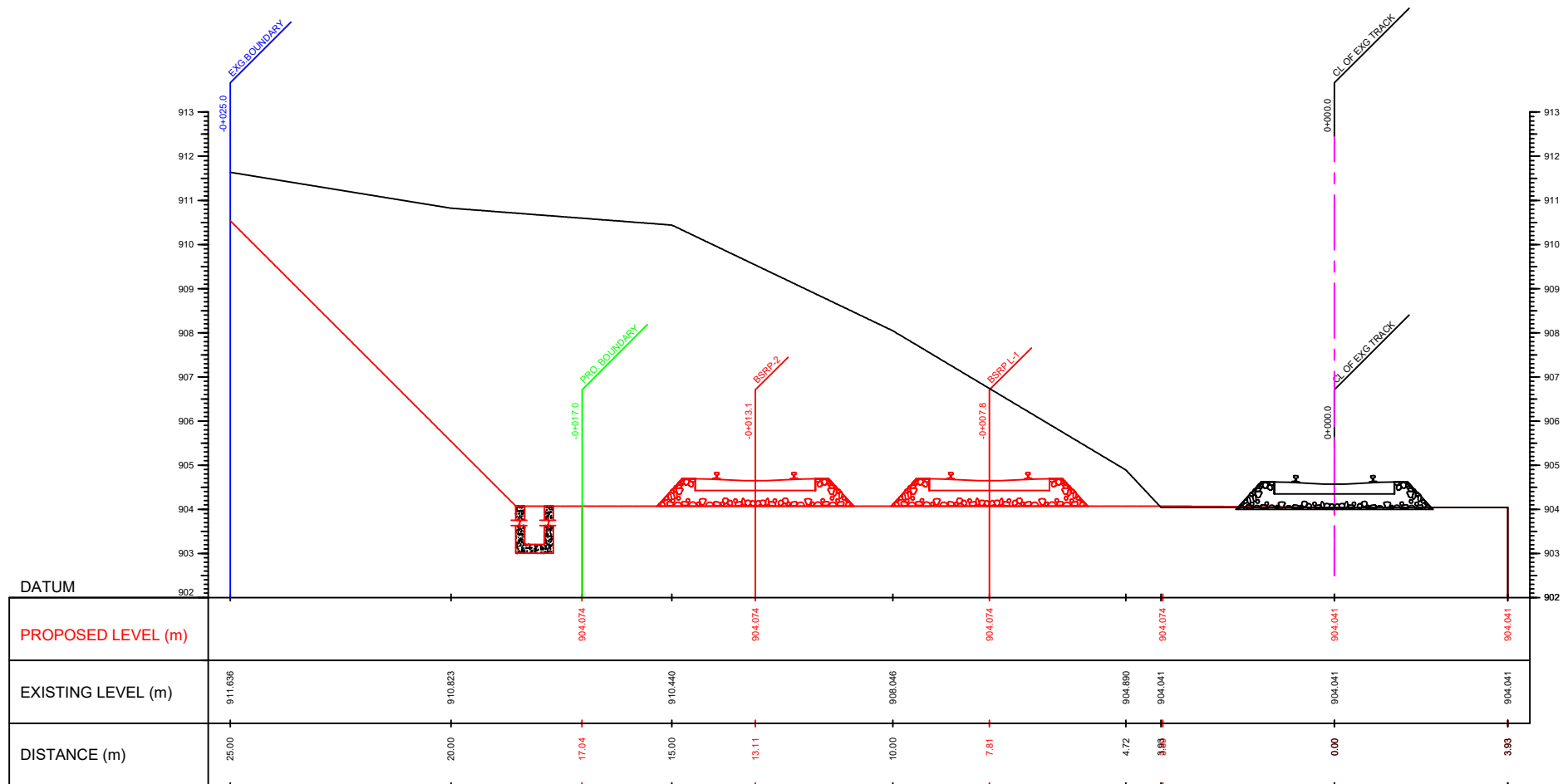




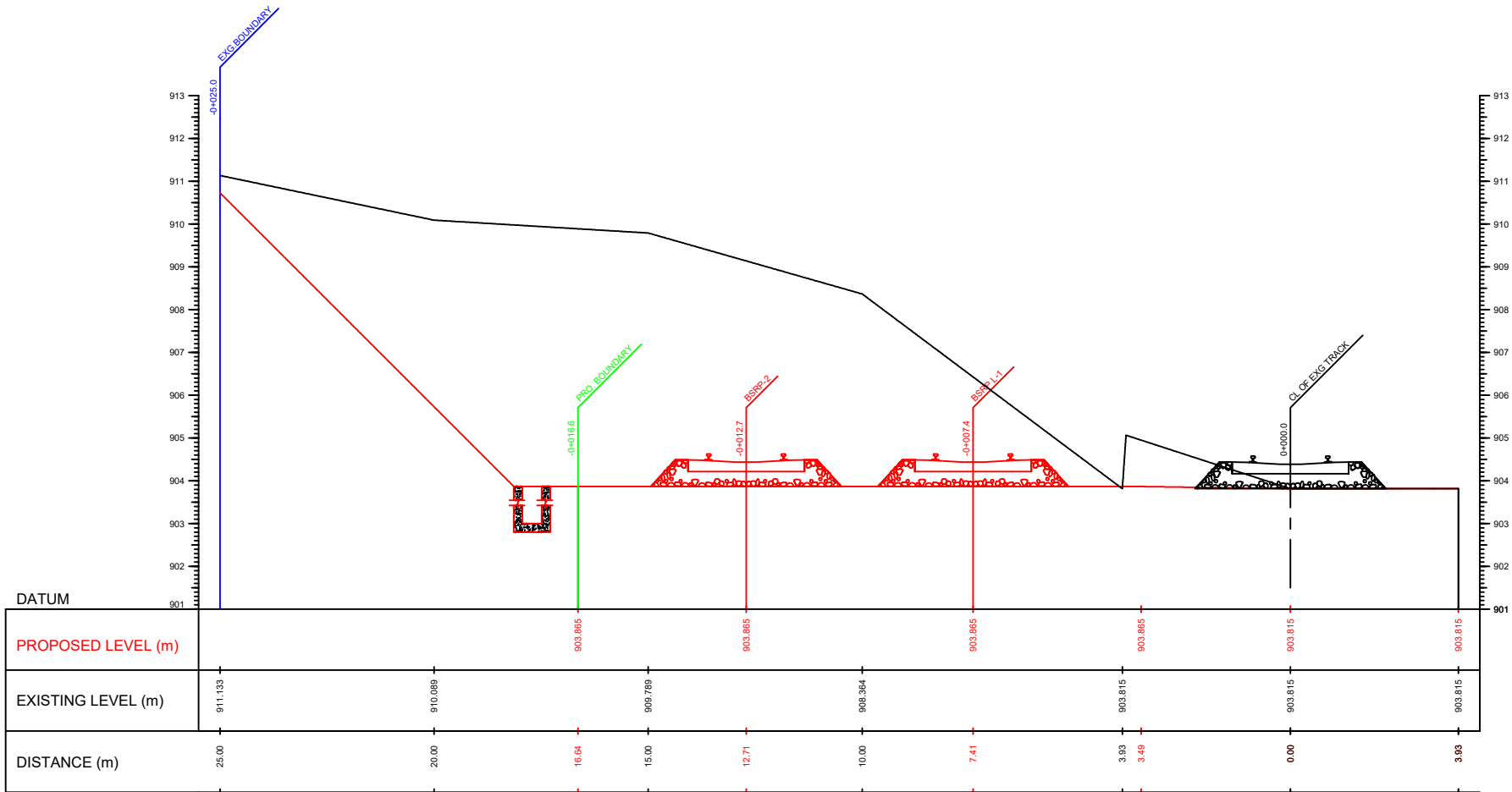
21+200.00



21+225.00

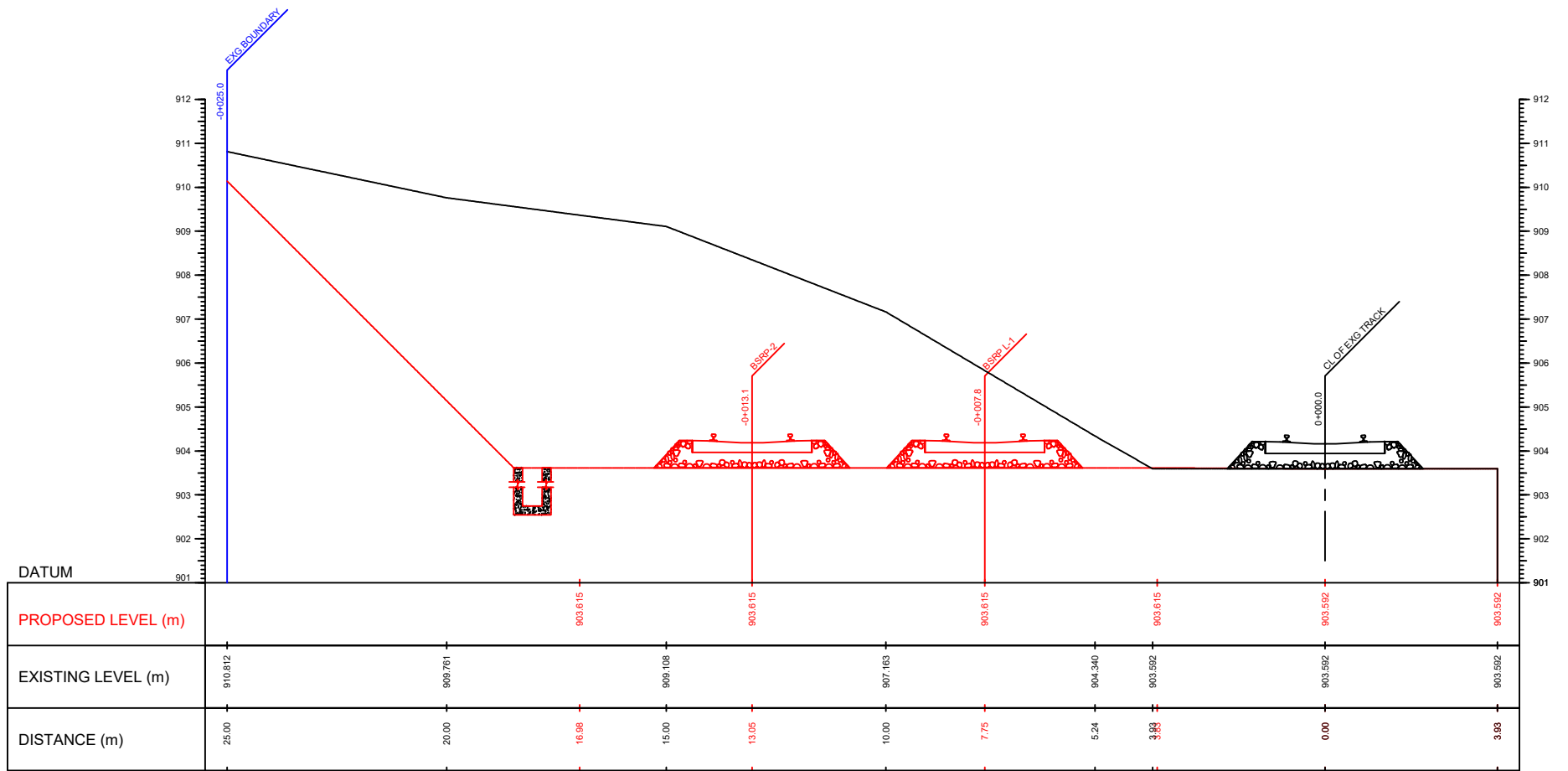


21+250.00

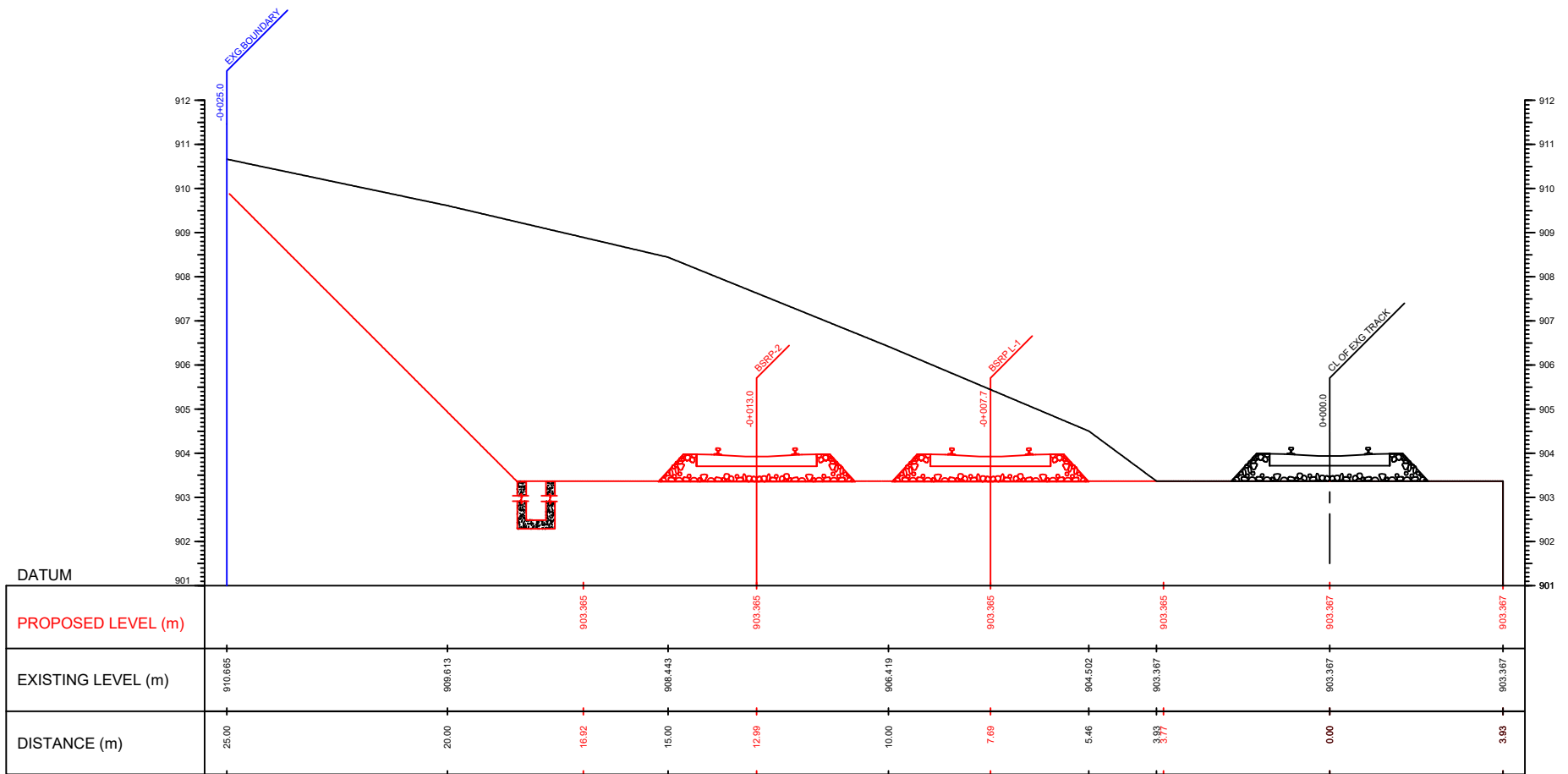


21+275.00

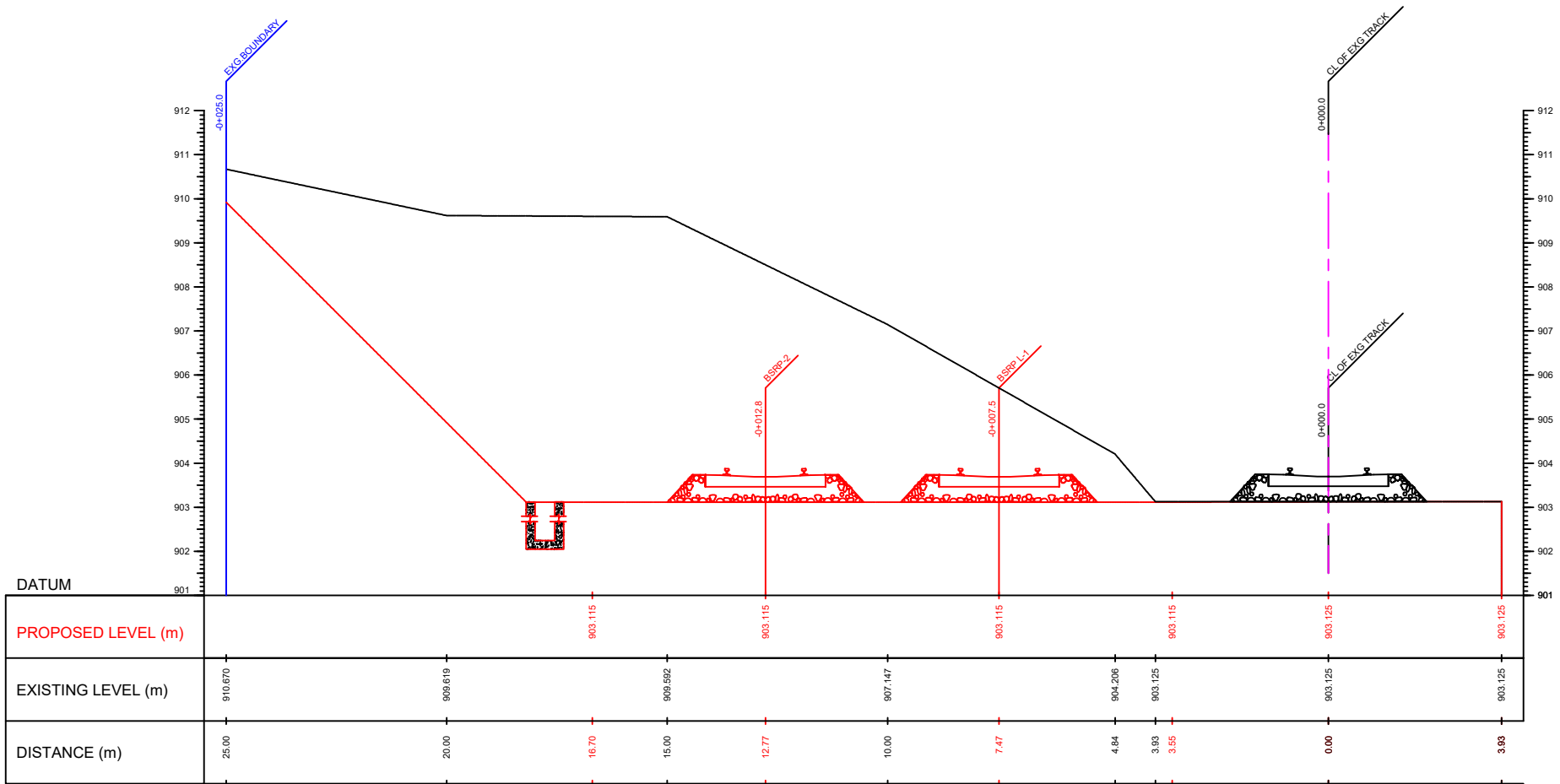




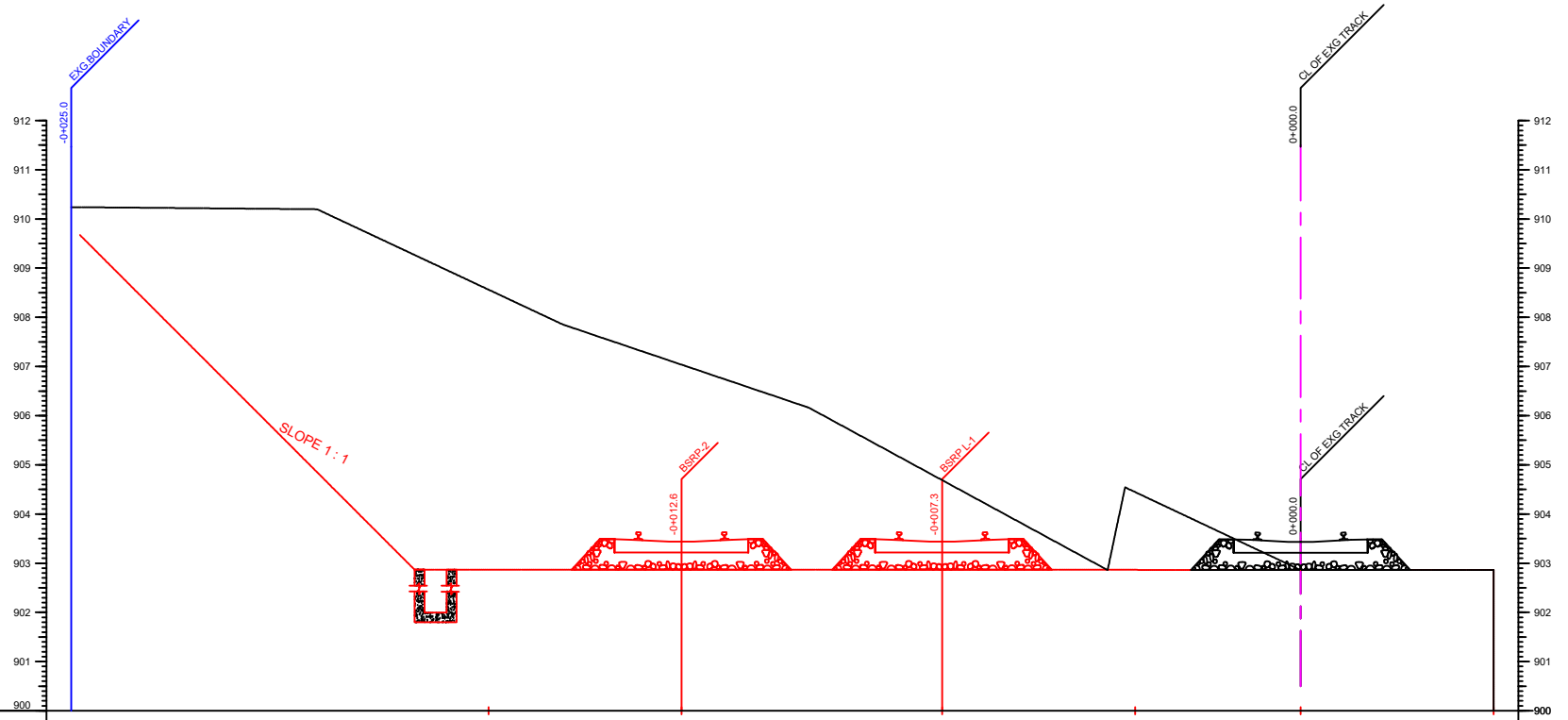
21+300.00



21+325.00



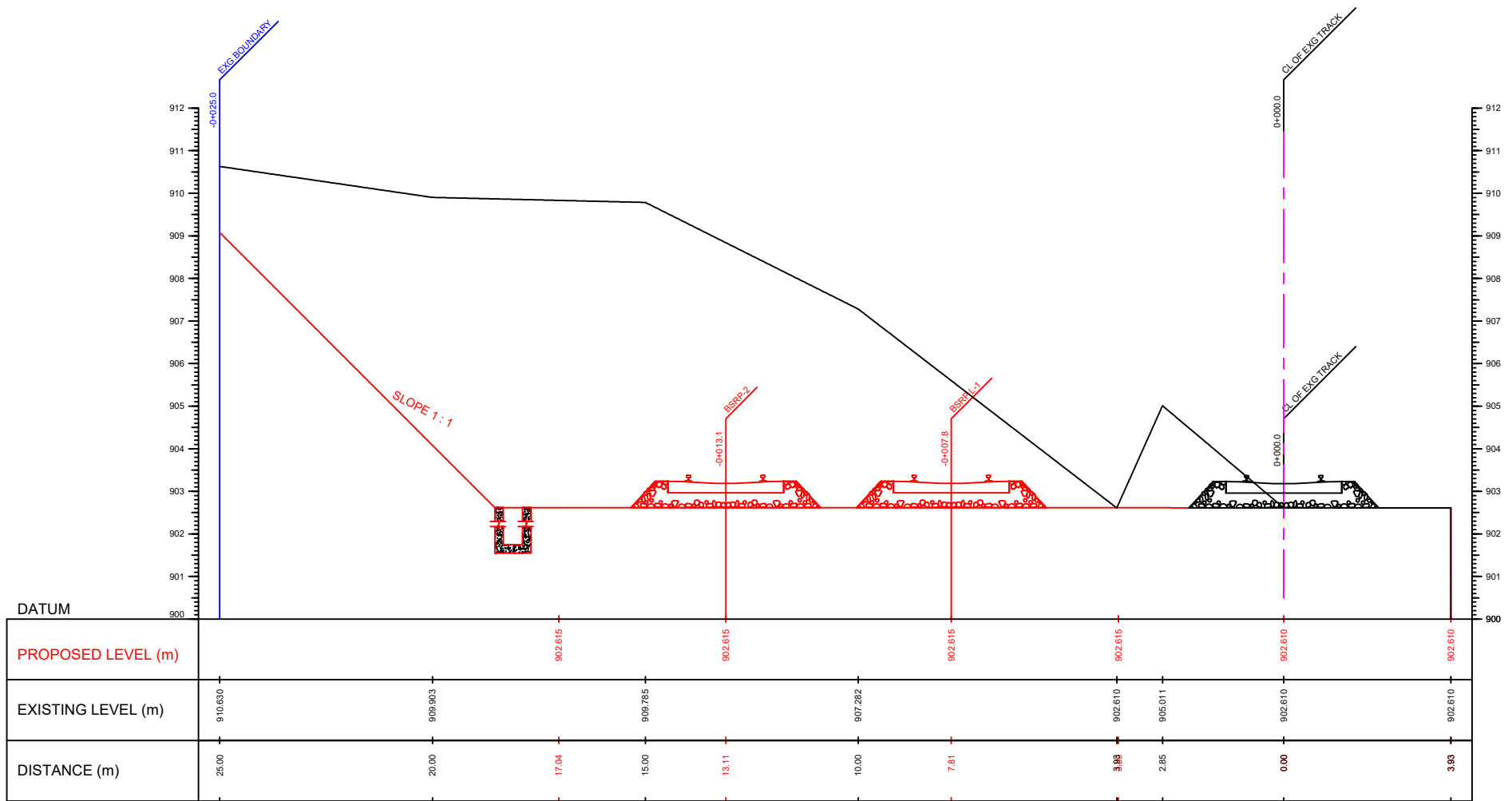
21+350.00



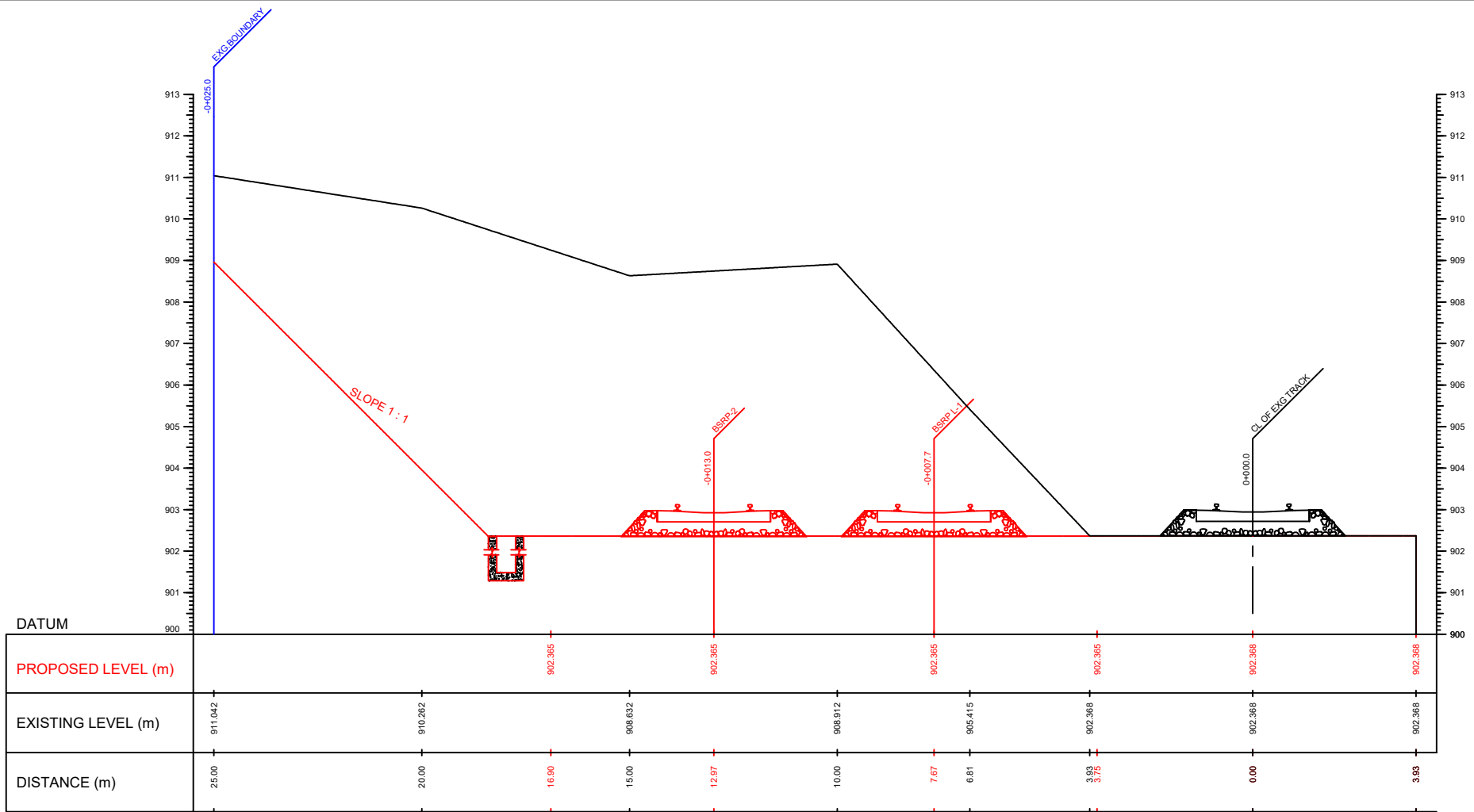
DATUM

PROPOSED LEVEL (m)			902.865	902.865	902.865	902.865	902.865	902.860	902.860			
EXISTING LEVEL (m)	910.246	910.197		907.852		906.162		902.860	904.543	902.860		
DISTANCE (m)	25.00	20.00	16.52	15.00	12.59	10.00	7.29	3.93	3.57	3.37	0.00	3.93

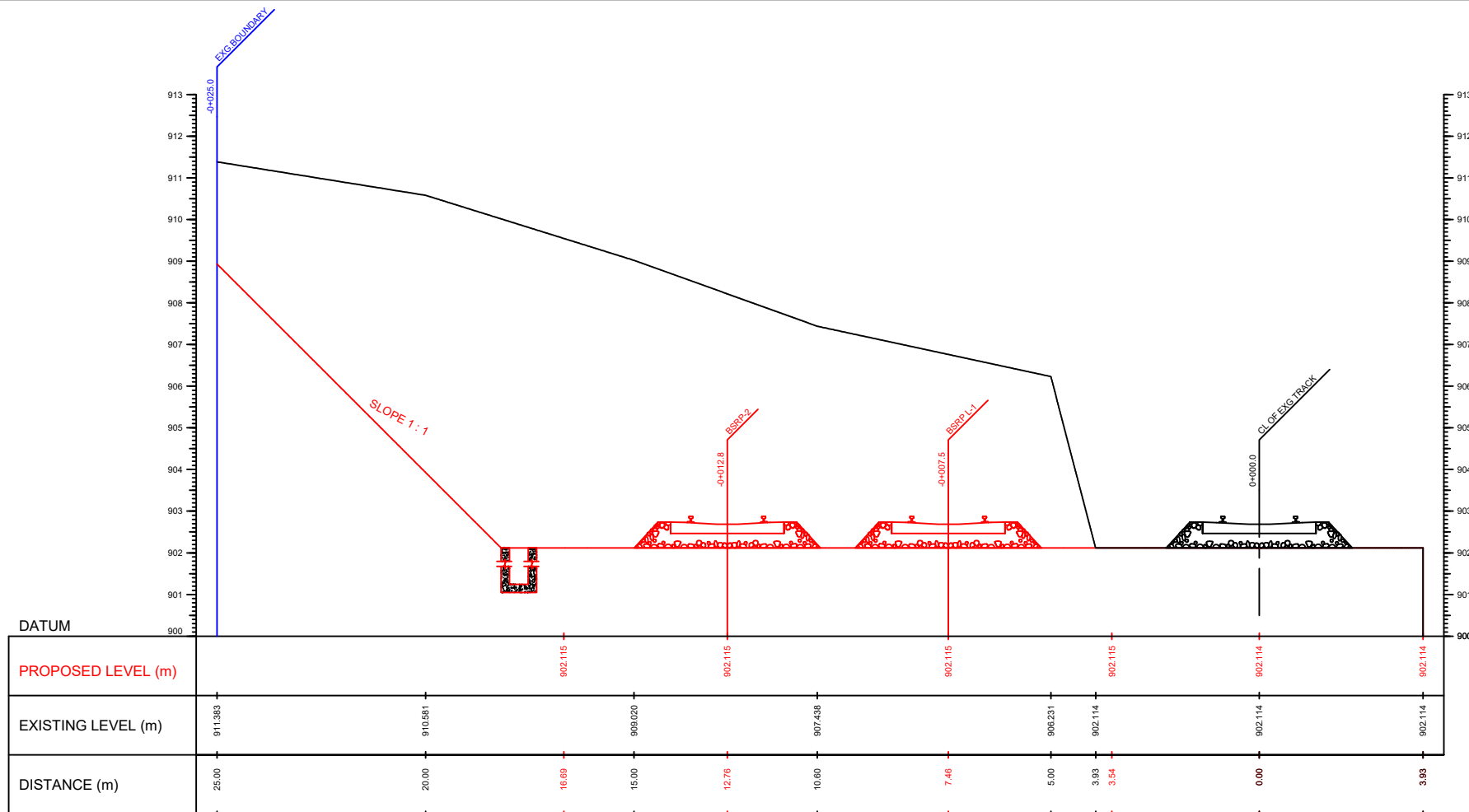
21+375.00



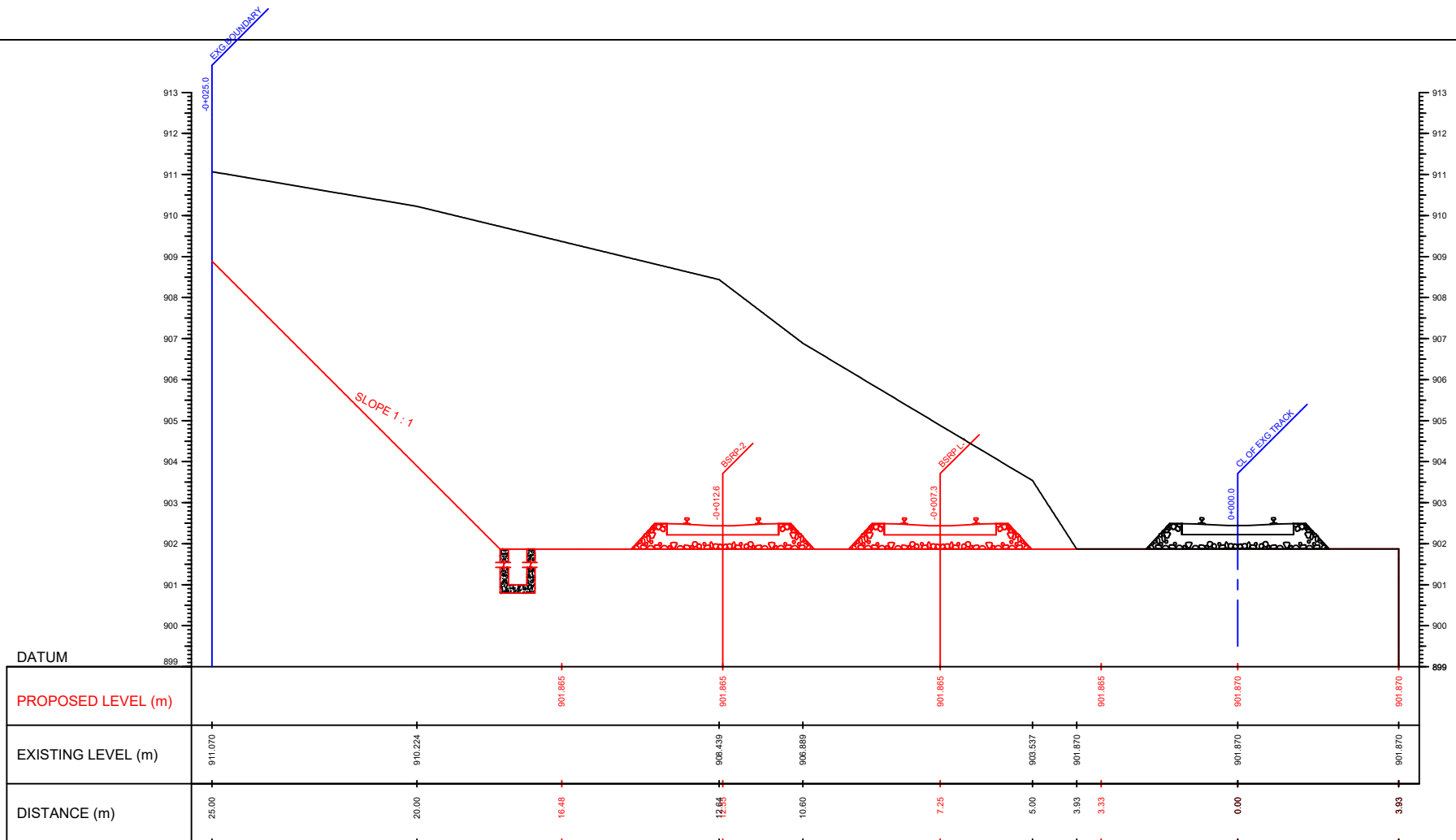
21+400.00



21+425.00

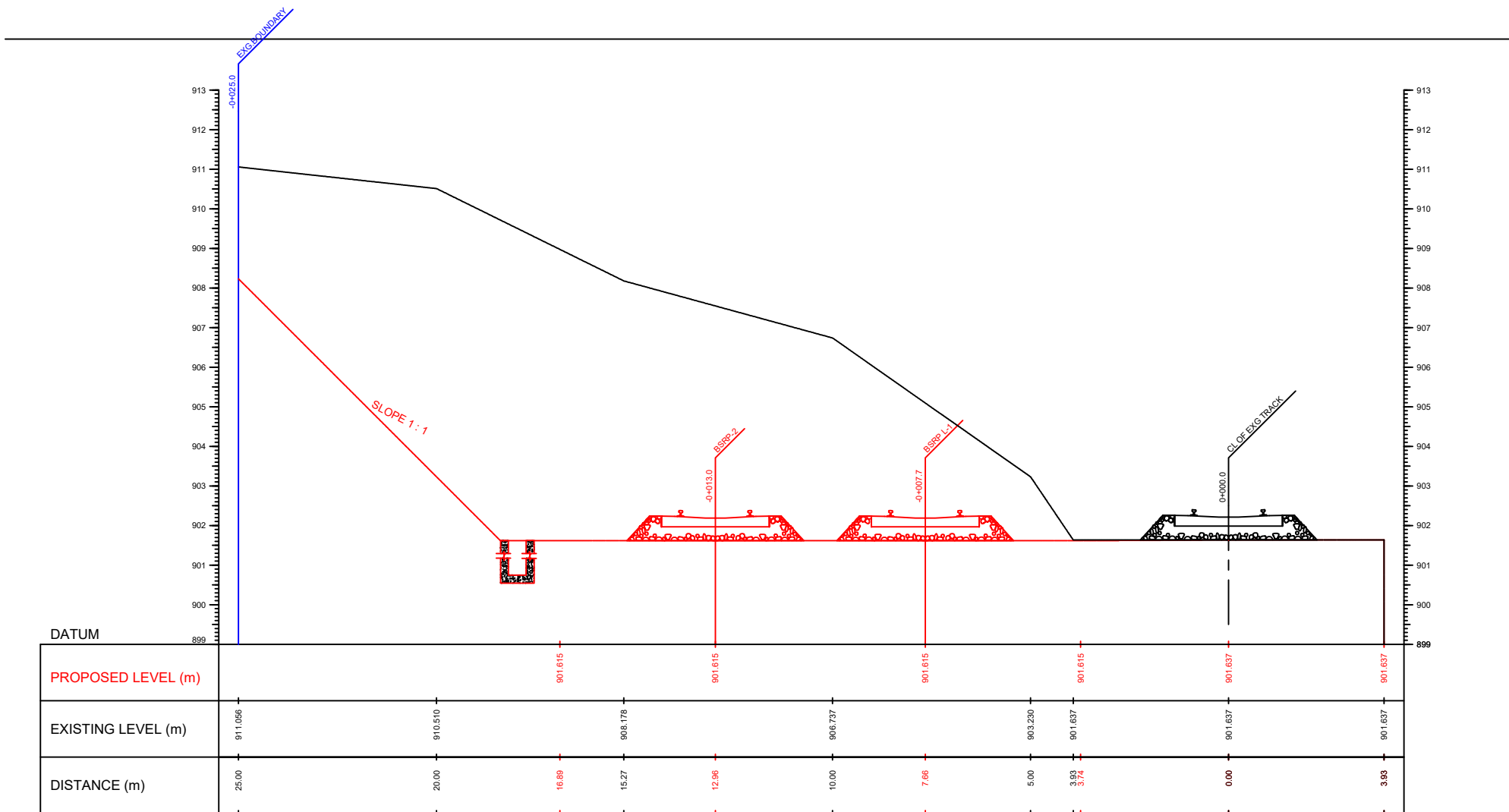


21+450.00

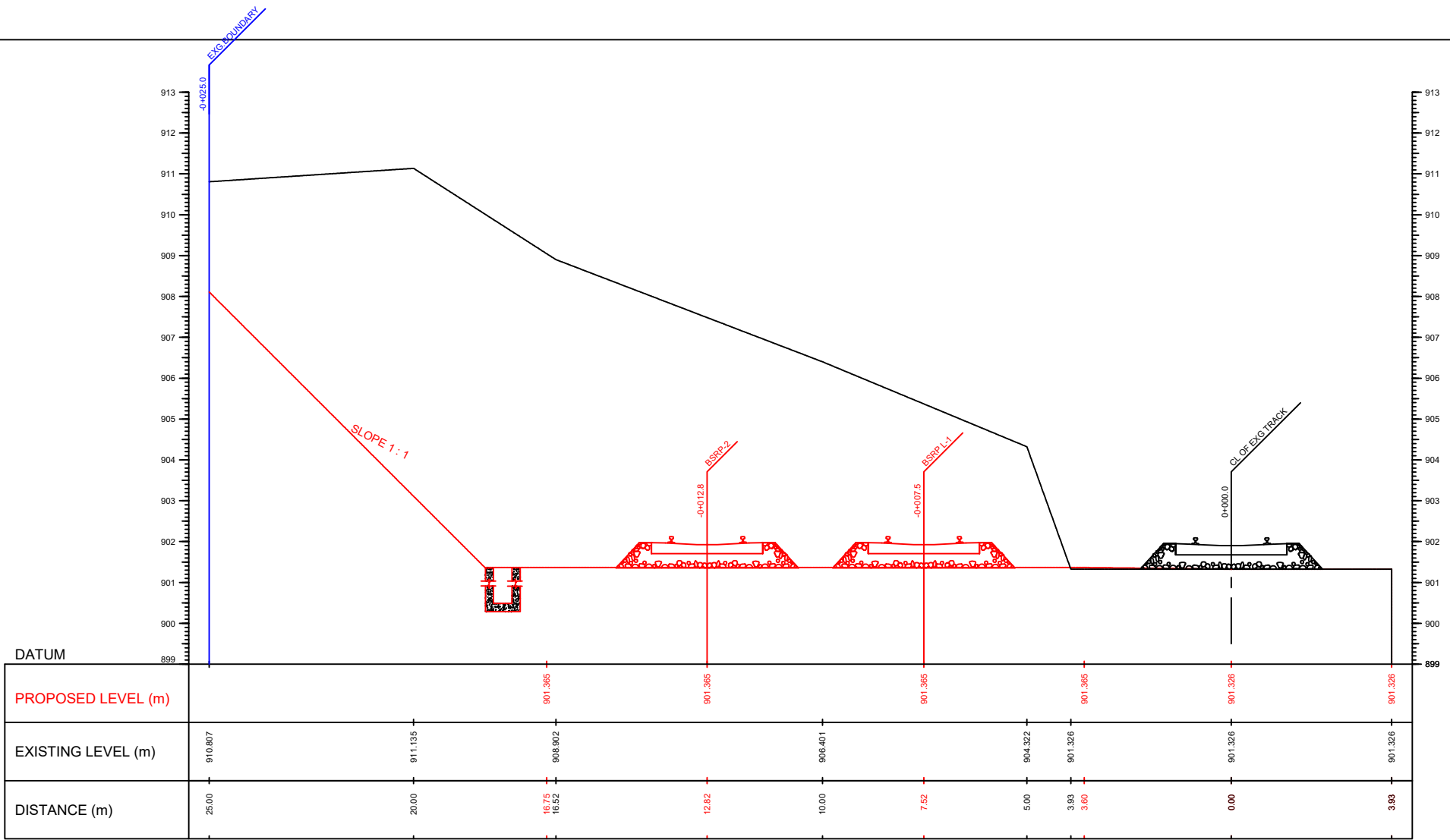


21+475.00

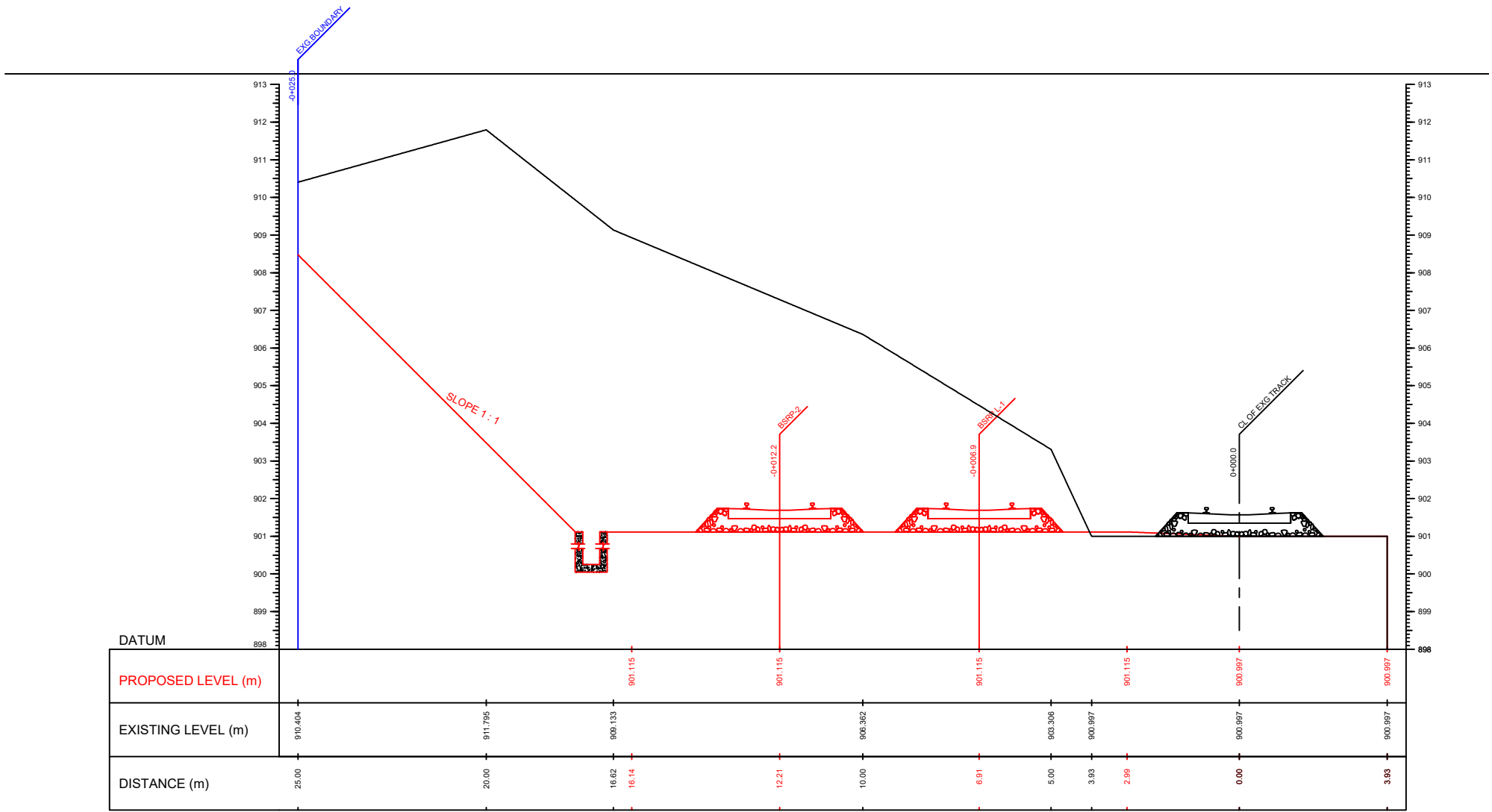




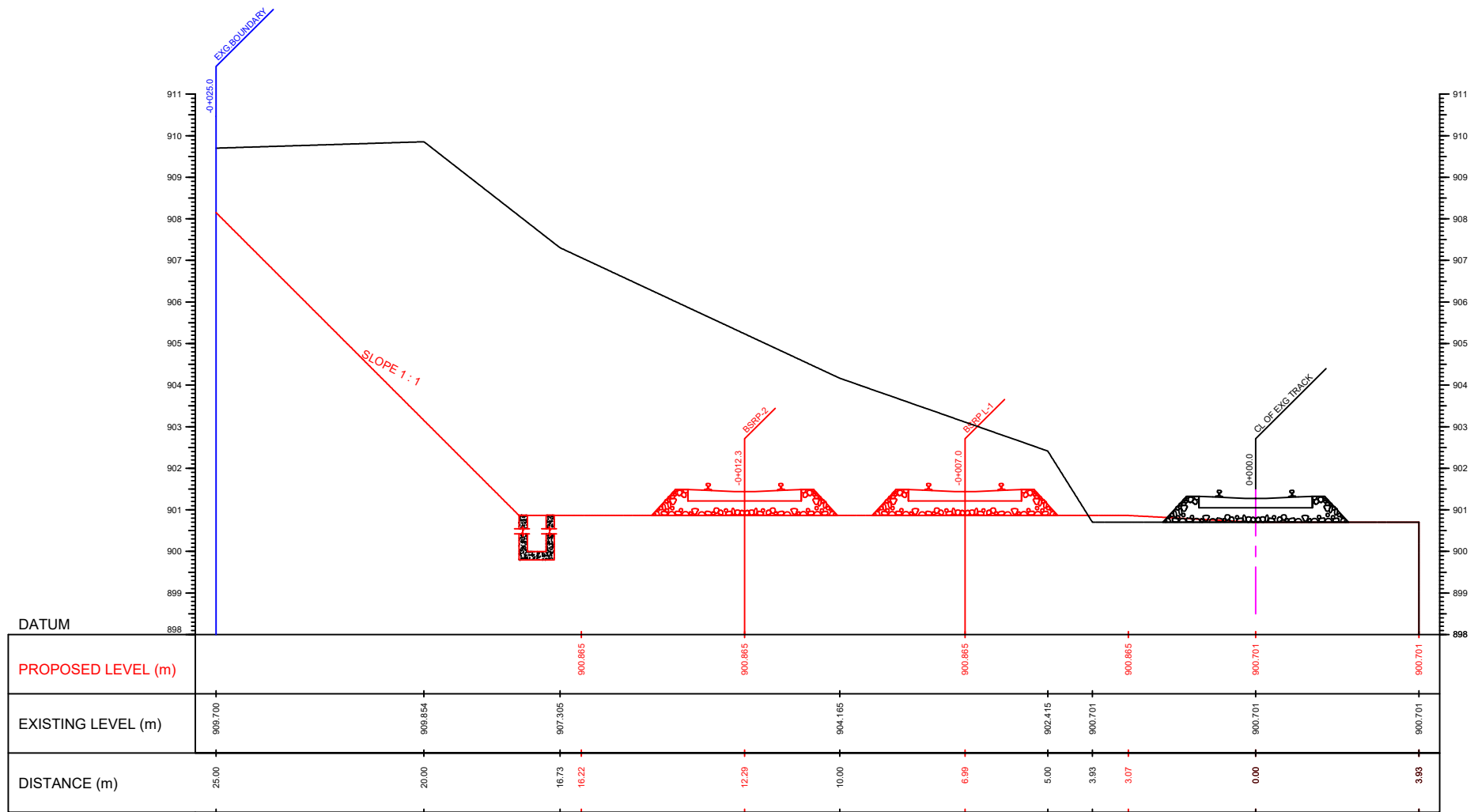
21+500.00



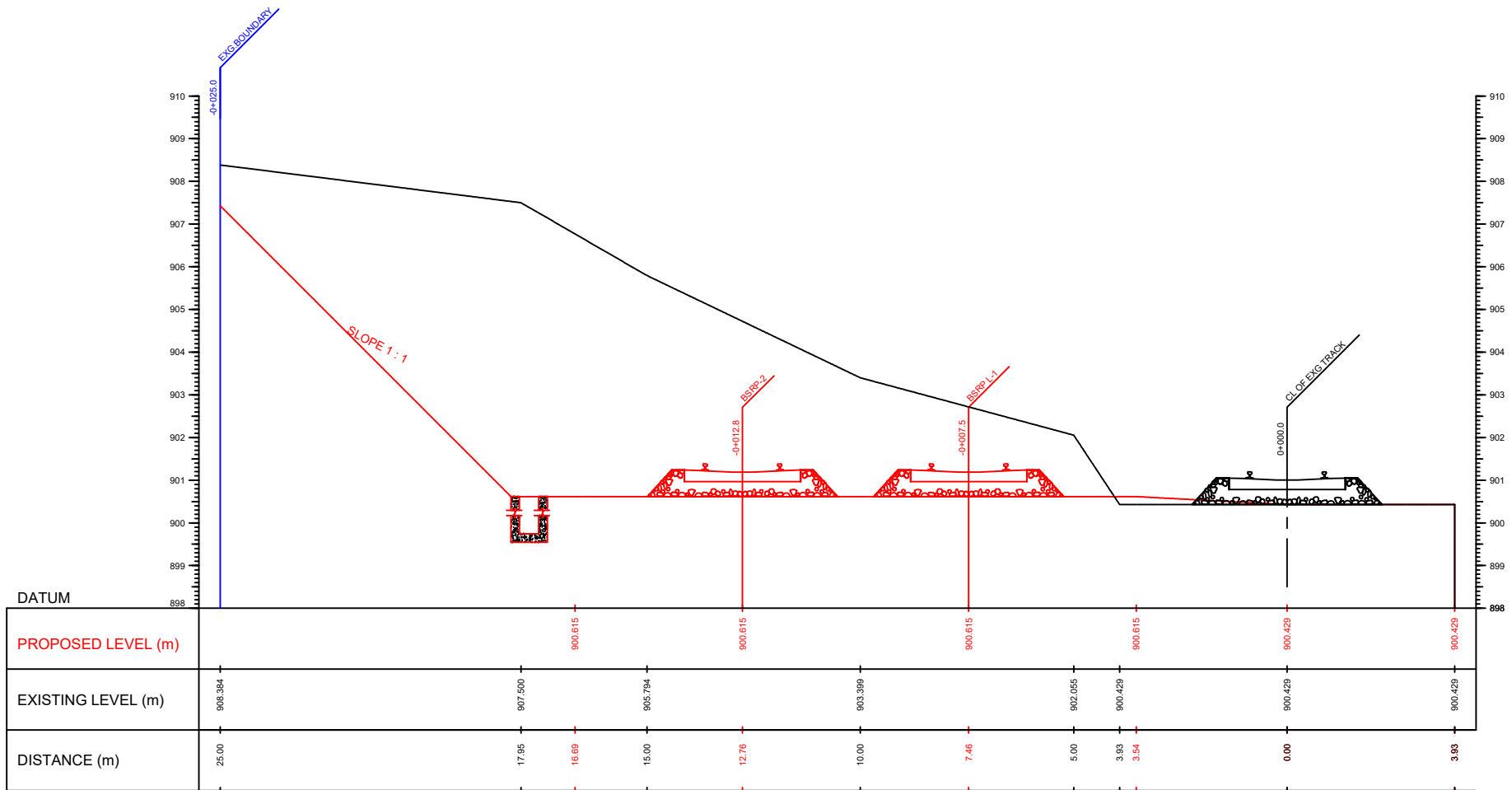
21+525.00



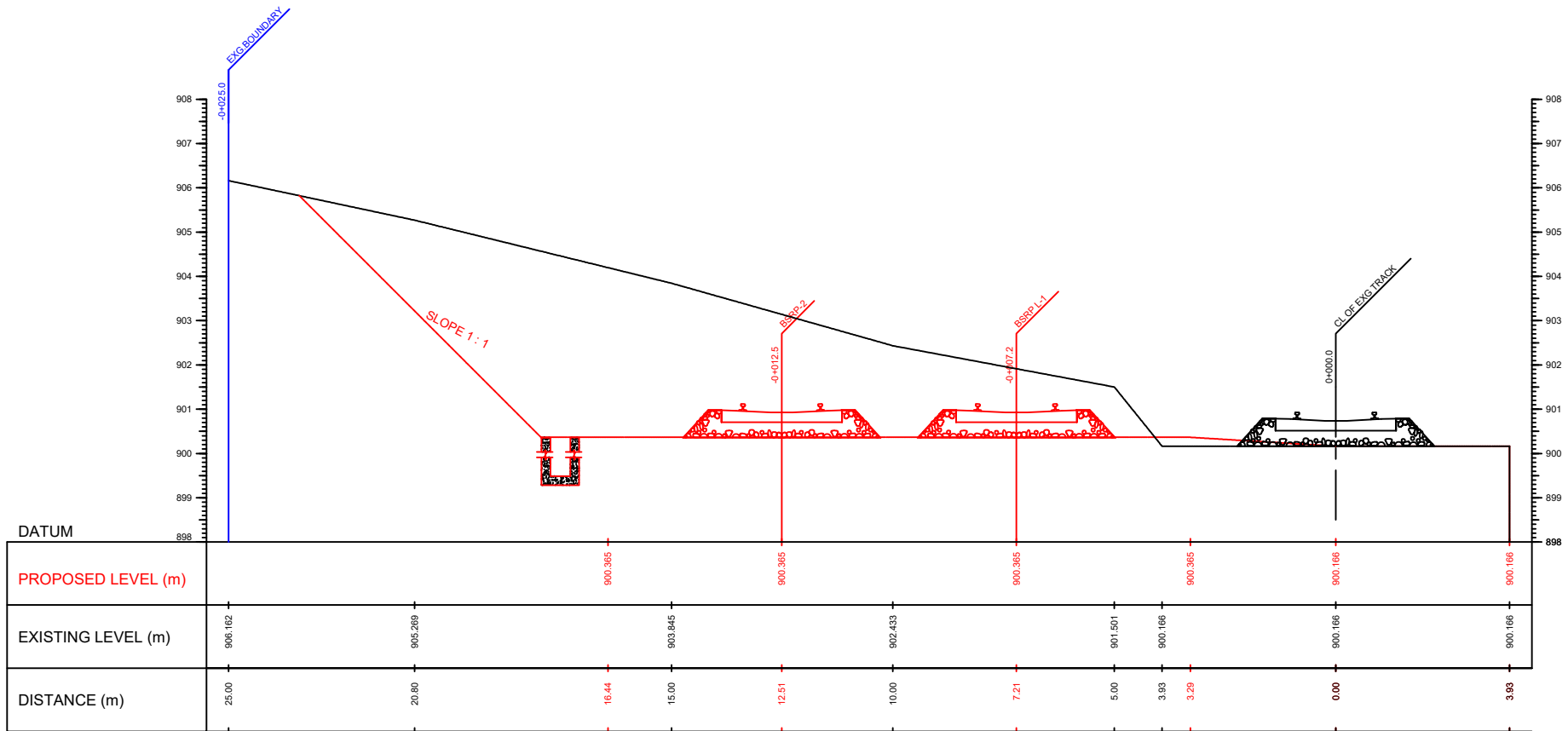
21+550.00



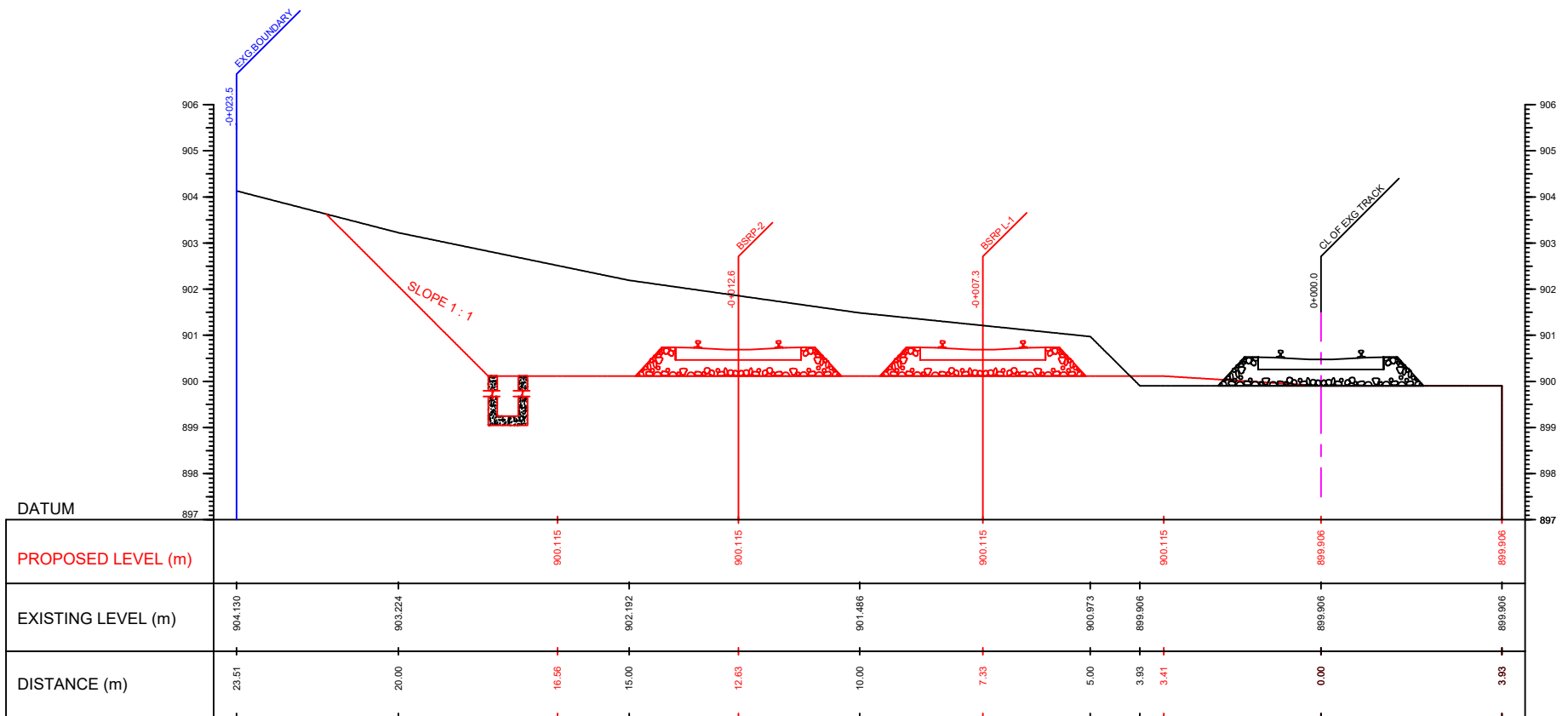
21+575.00



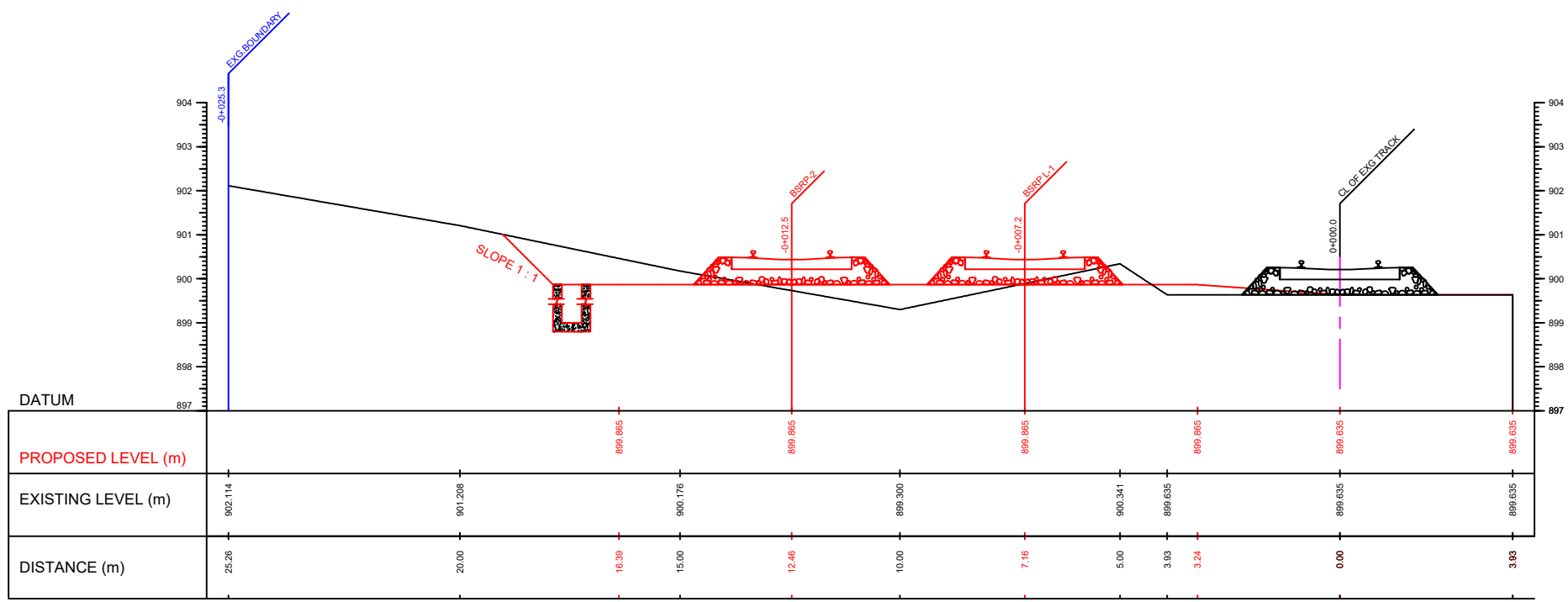
21+600.00



21+625.00

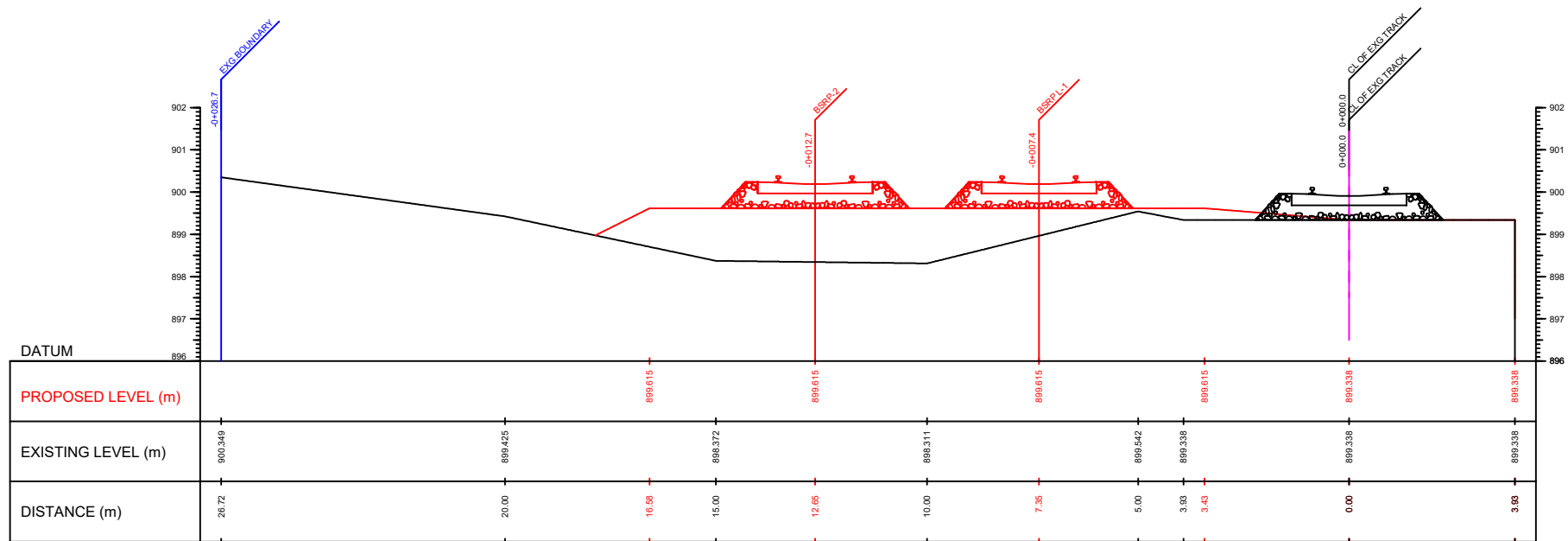


21+650.00

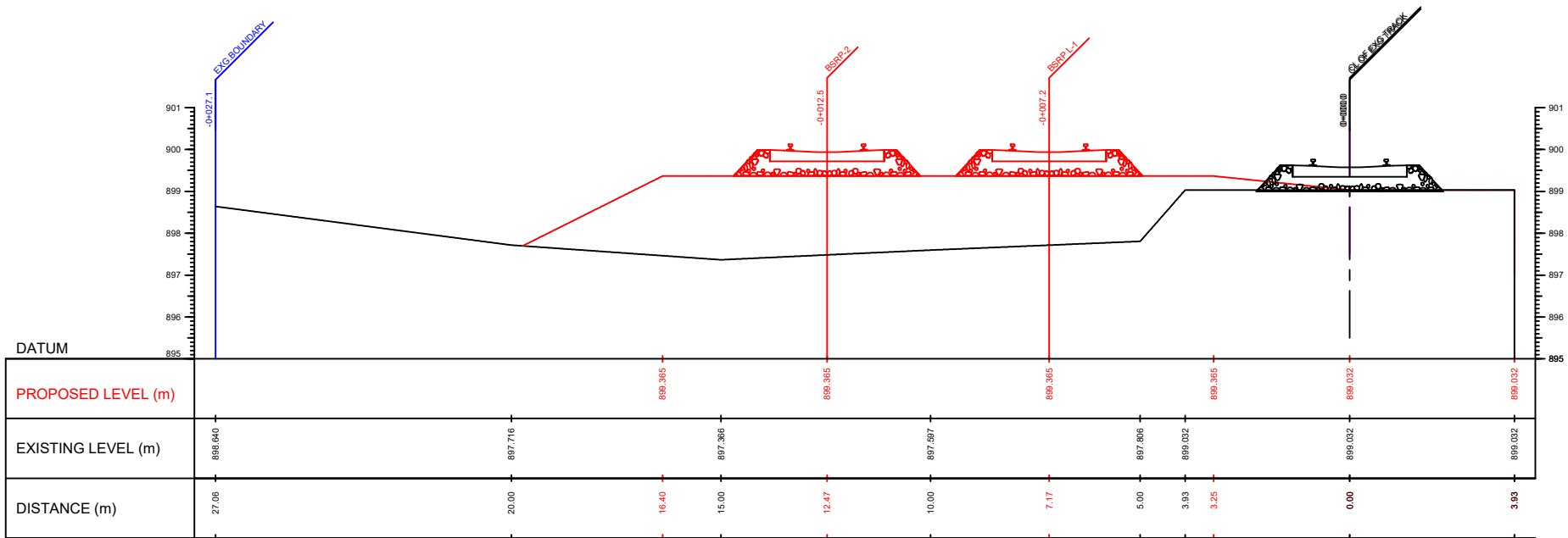


21+675.00






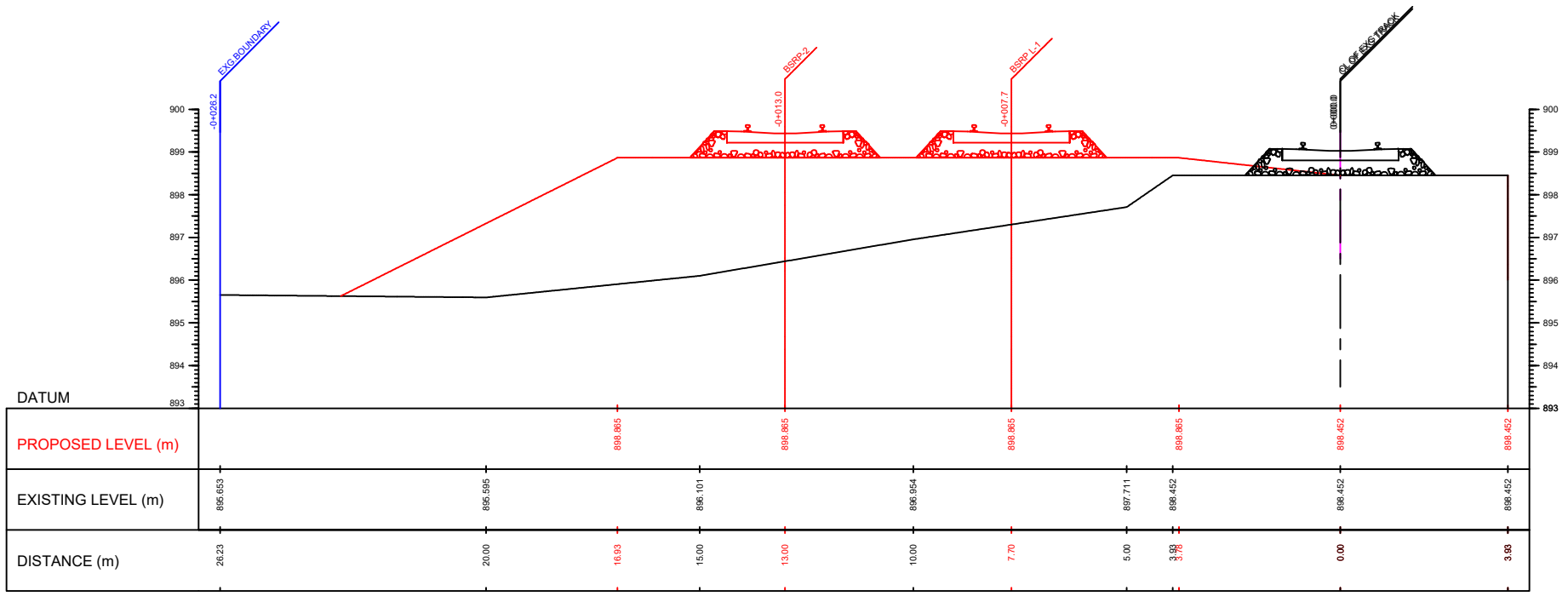
21+700.00



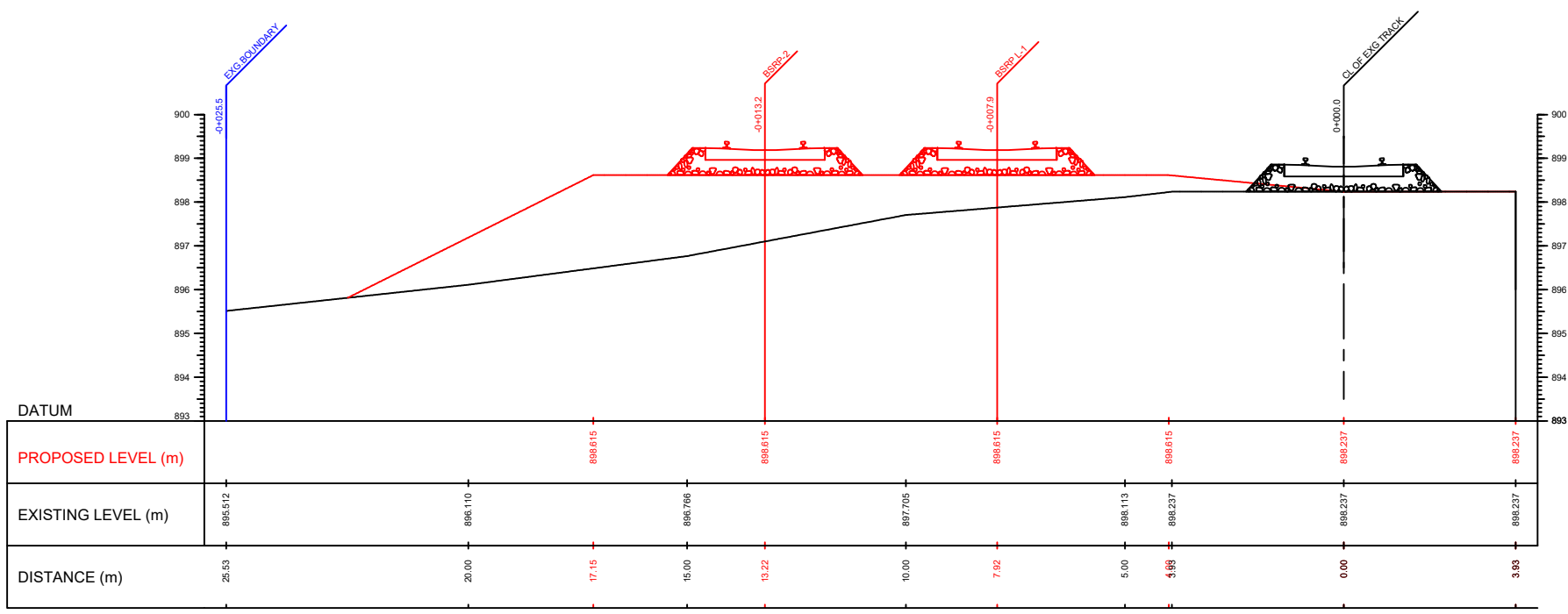
21+725.00




21+750.00




21+775.00



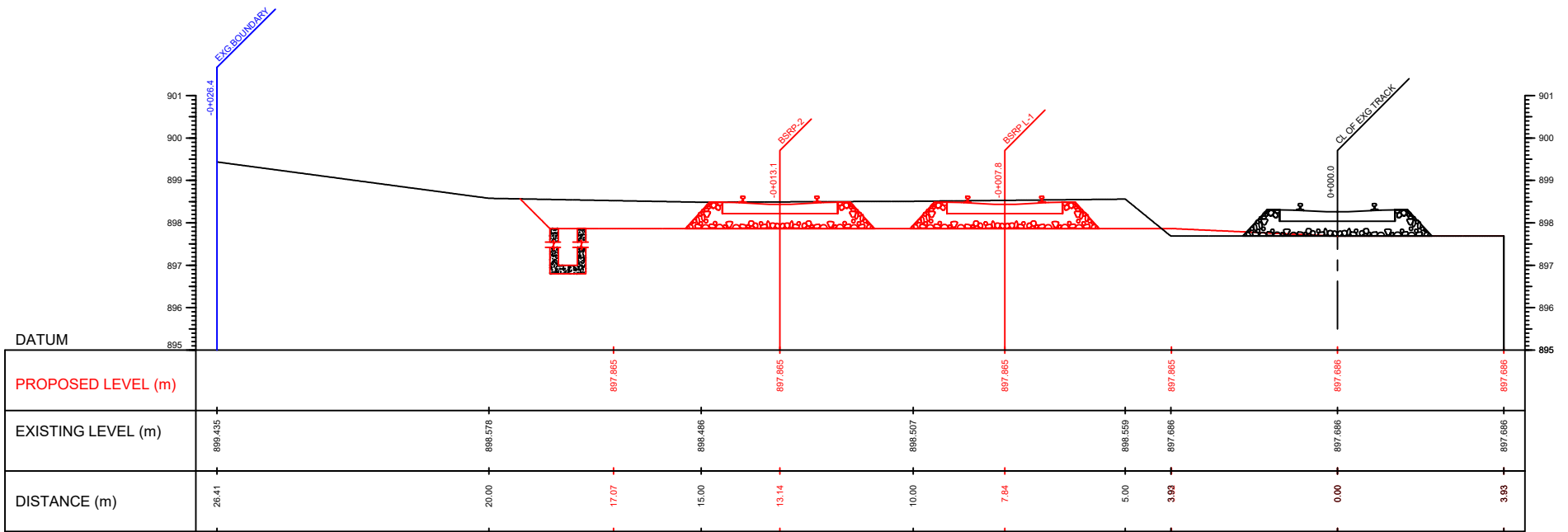
21+800.00



21+825.00

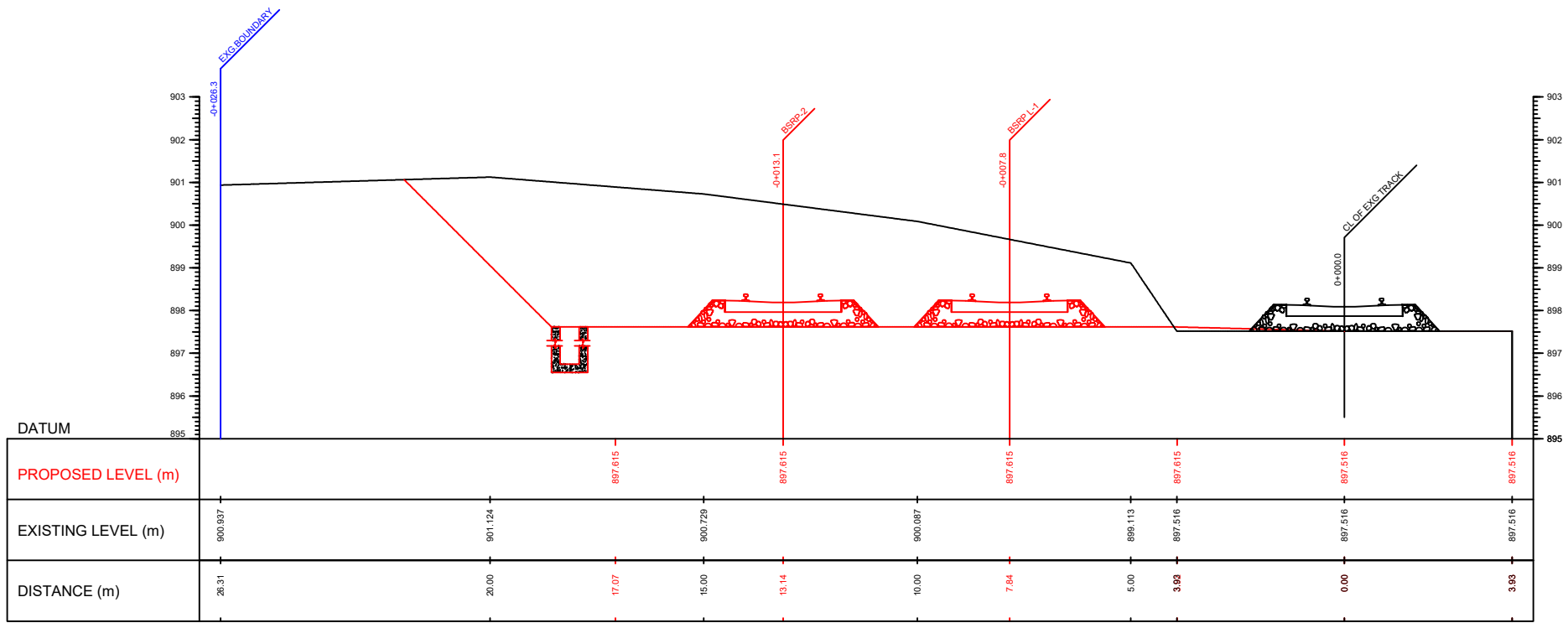


21+850.00



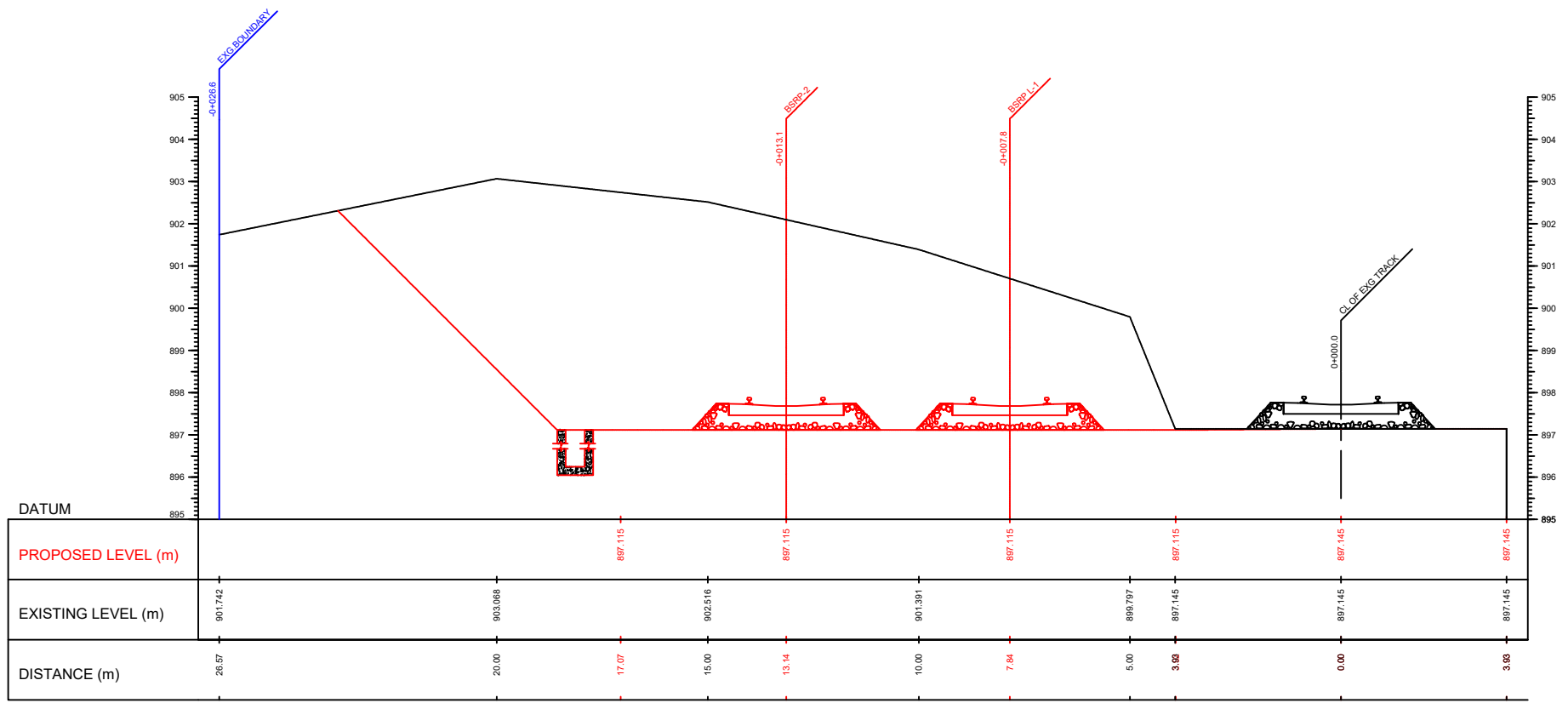
21+875.00



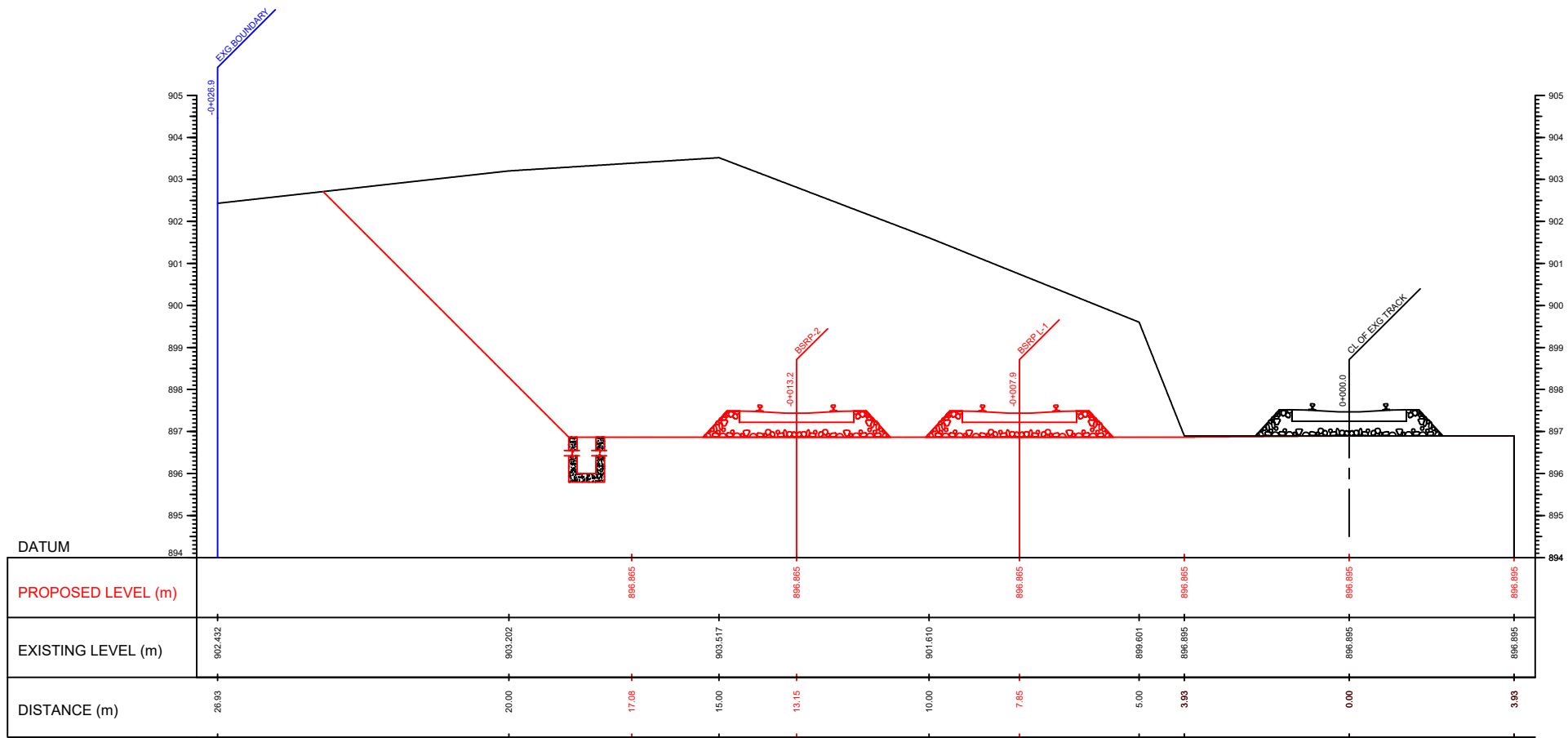


21+900.00

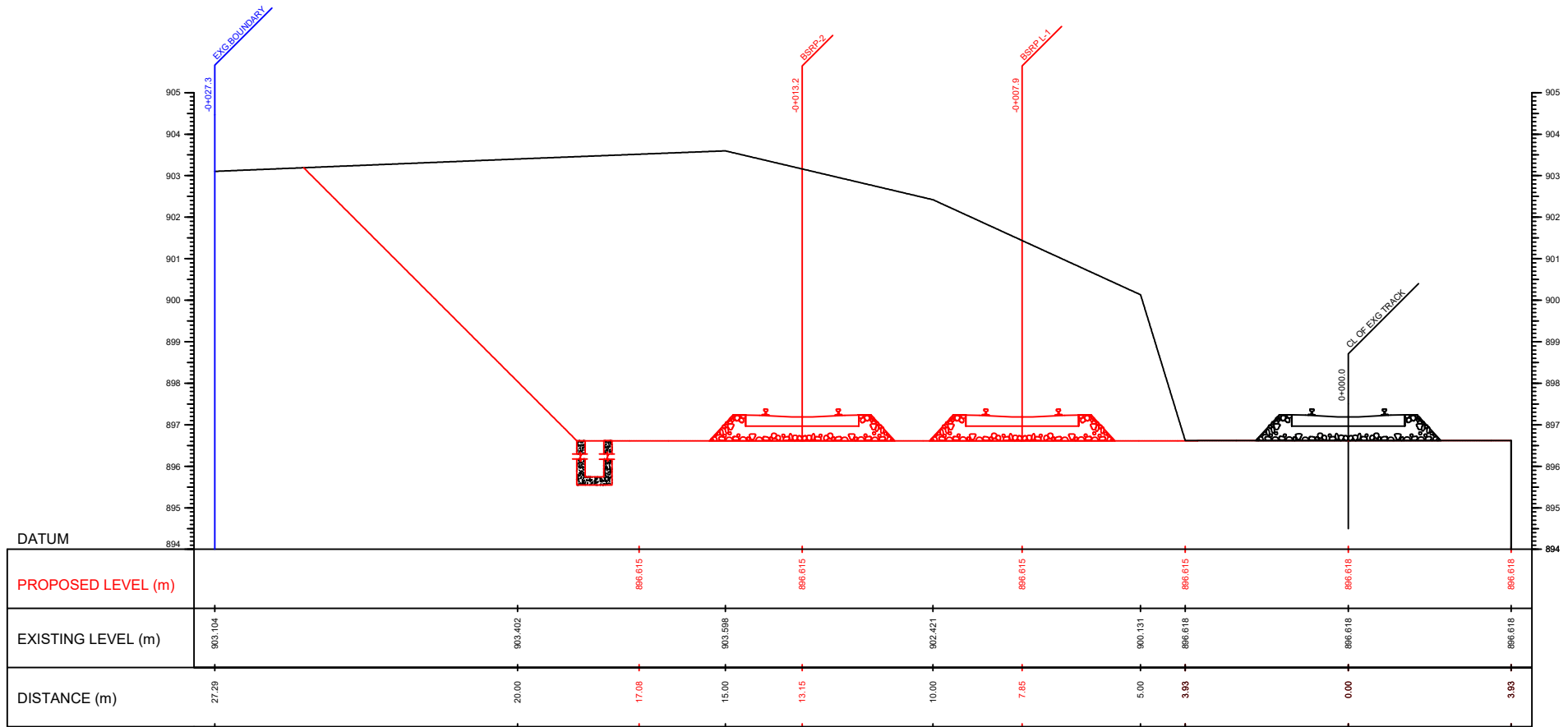




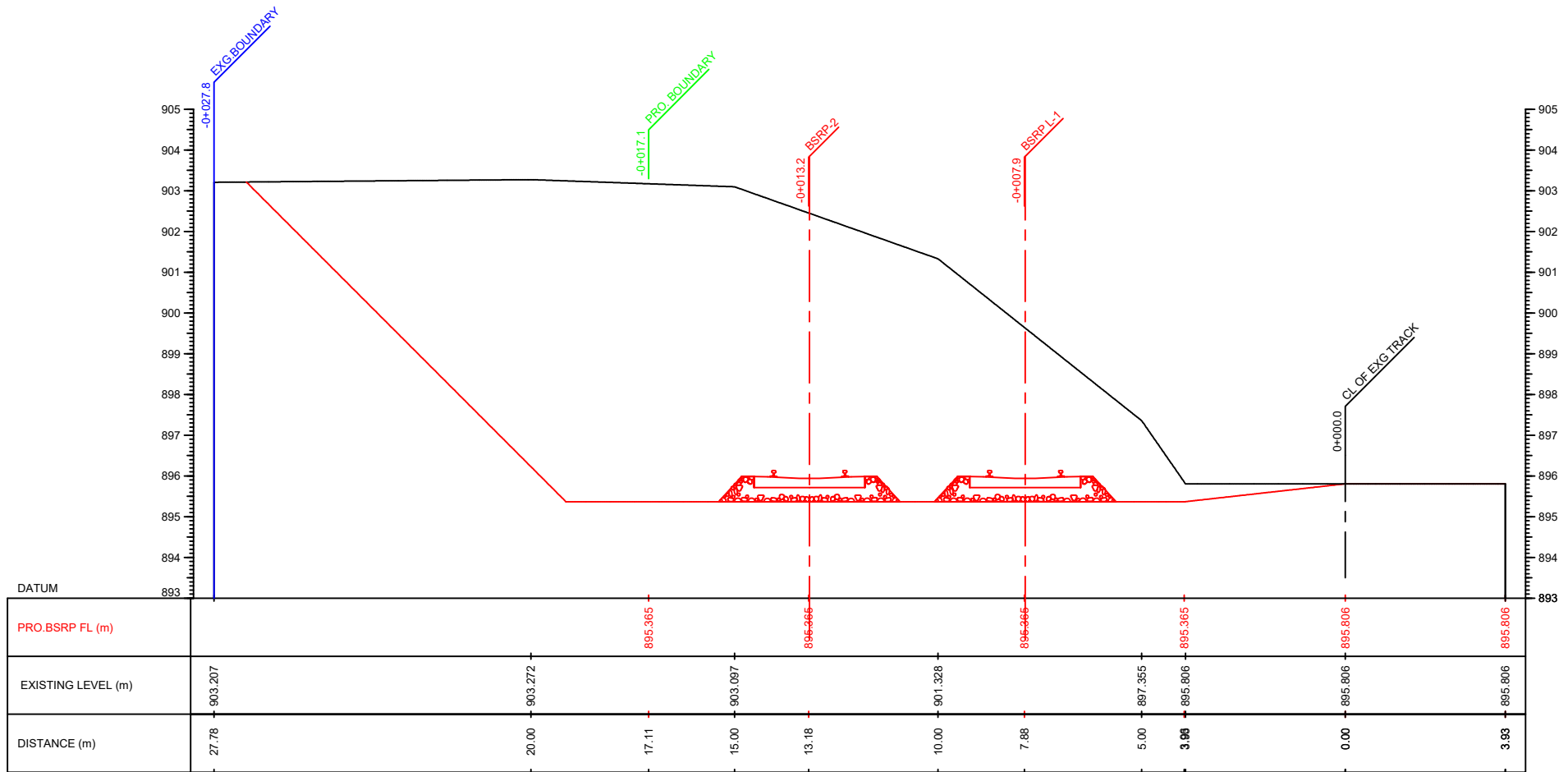
21+950.00



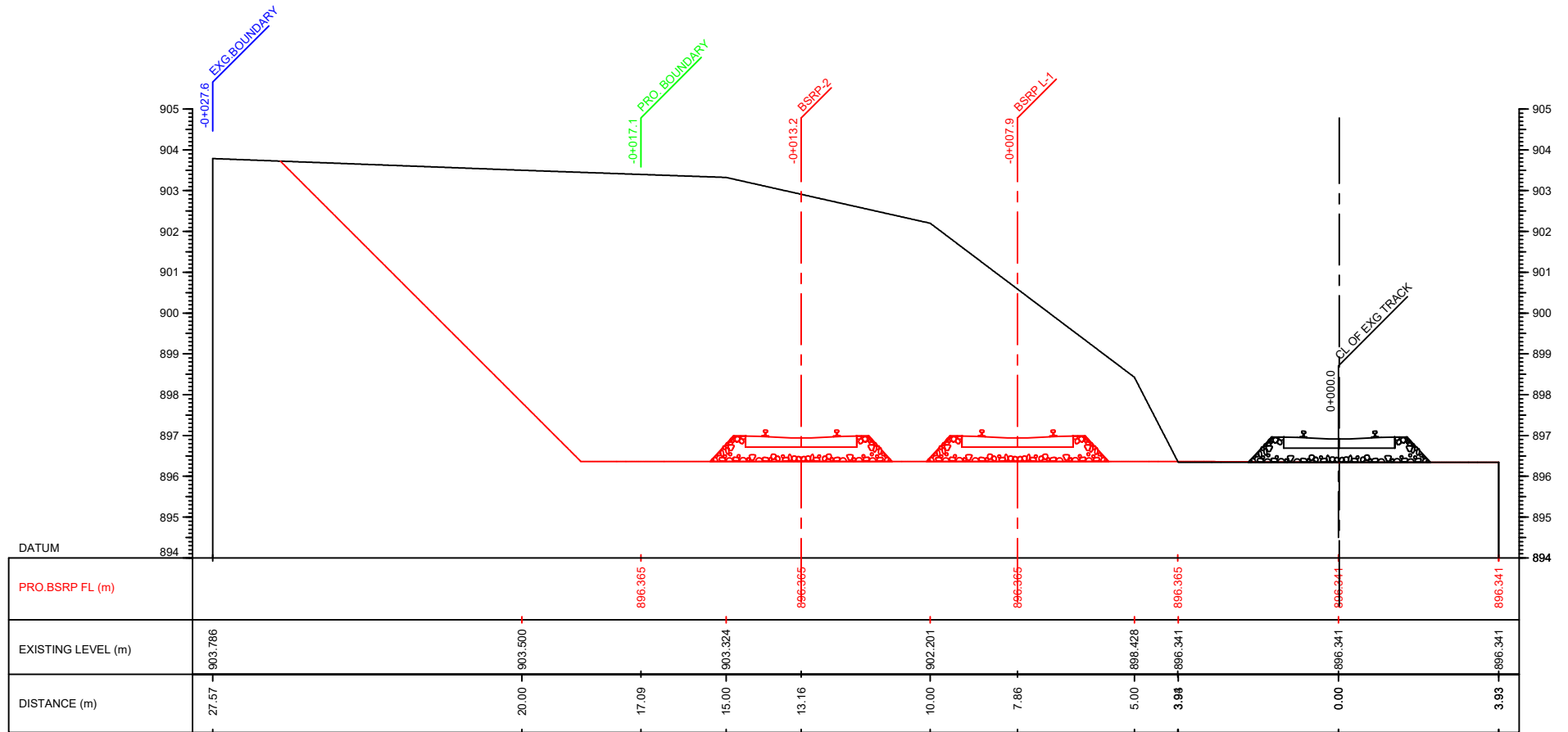
21+975.00



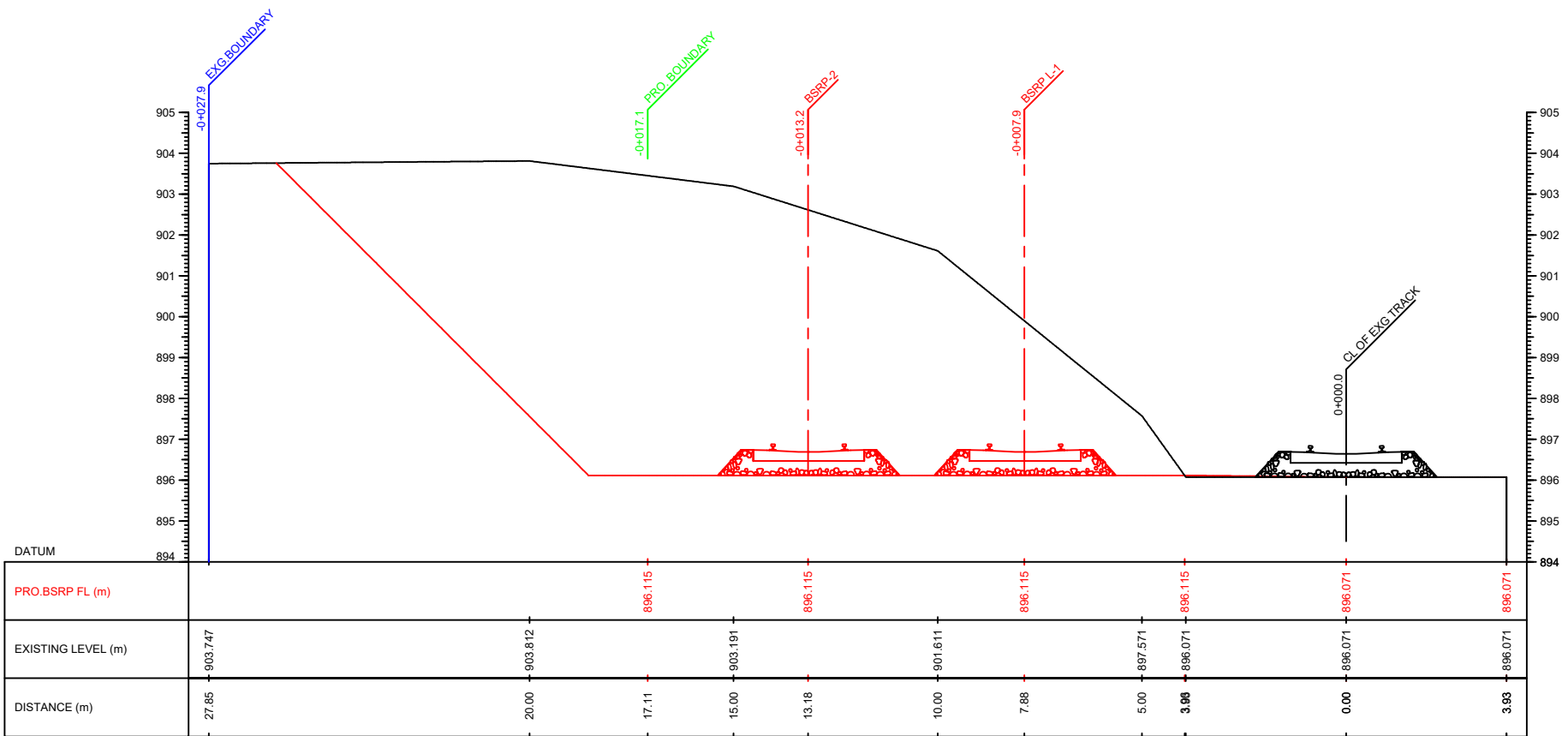
22+000.00



22+075.00

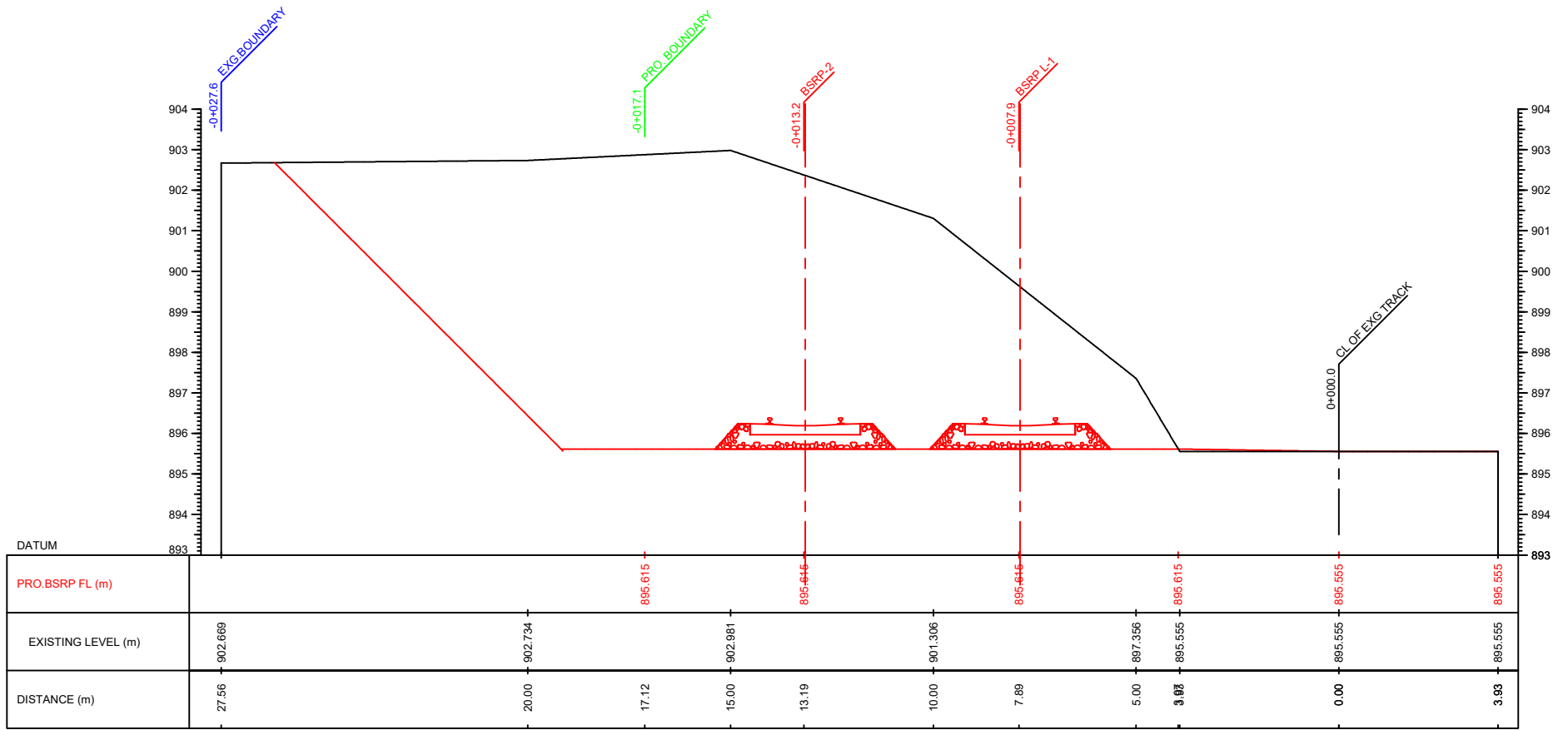


22+025.00

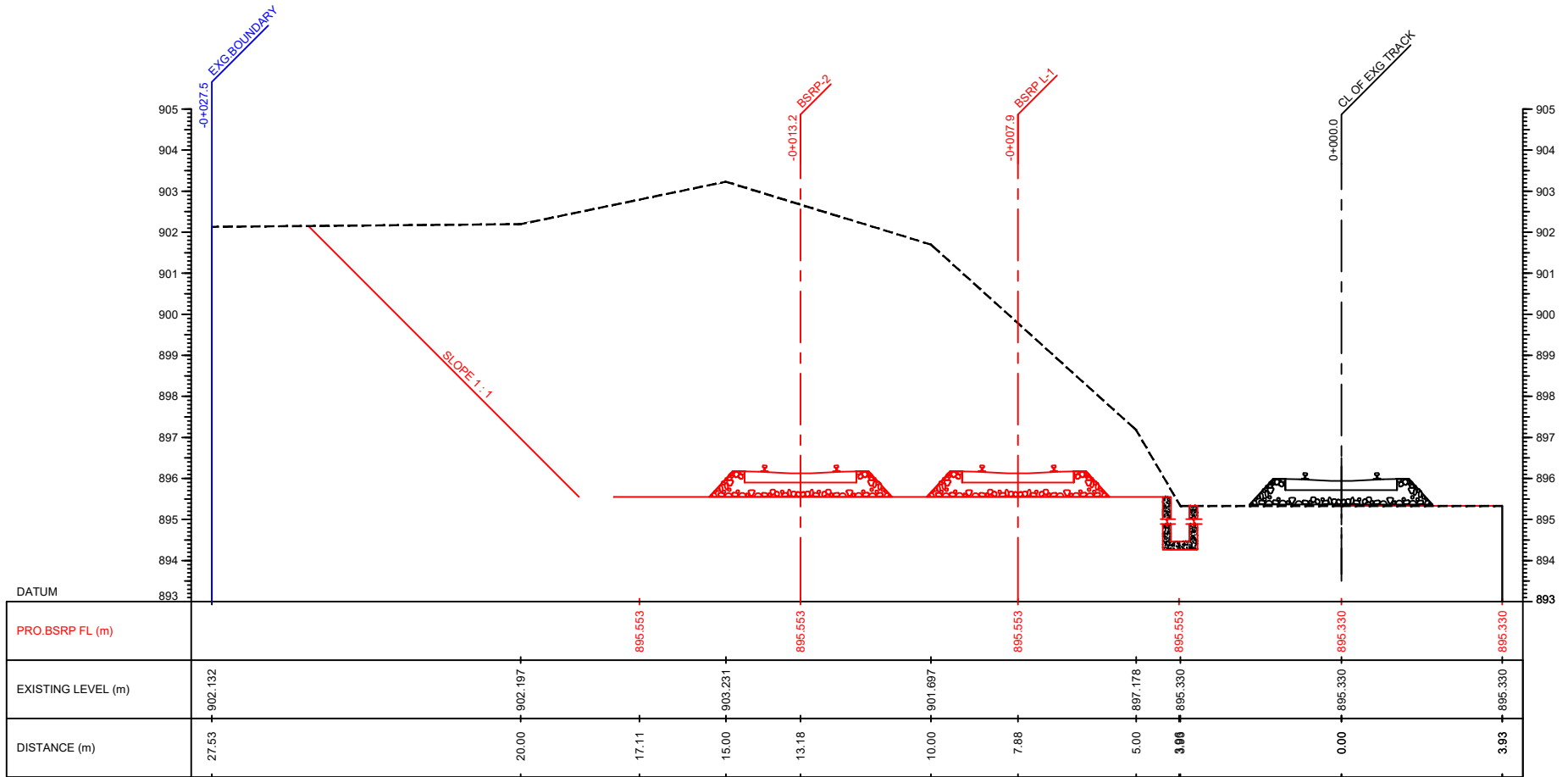


22+050.00

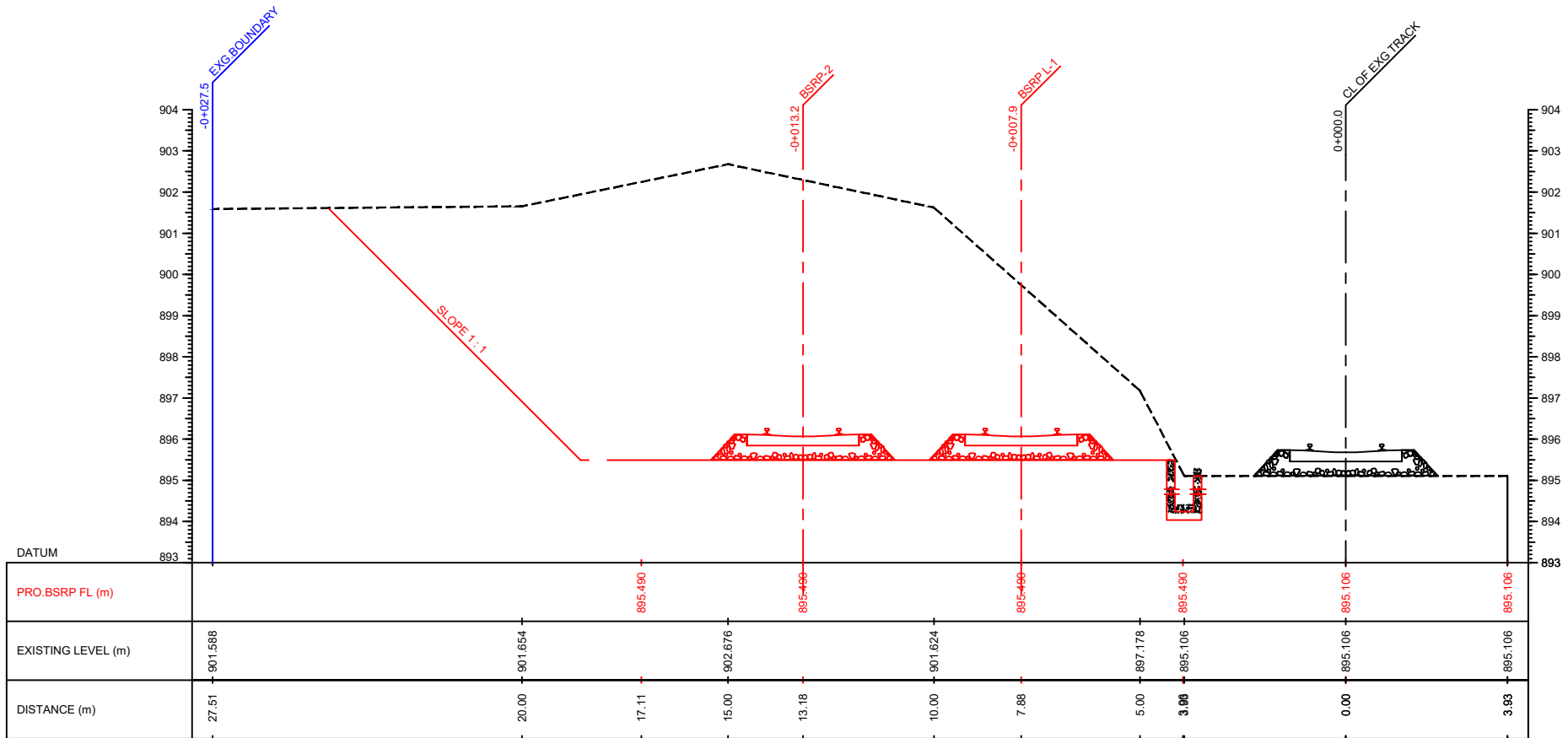




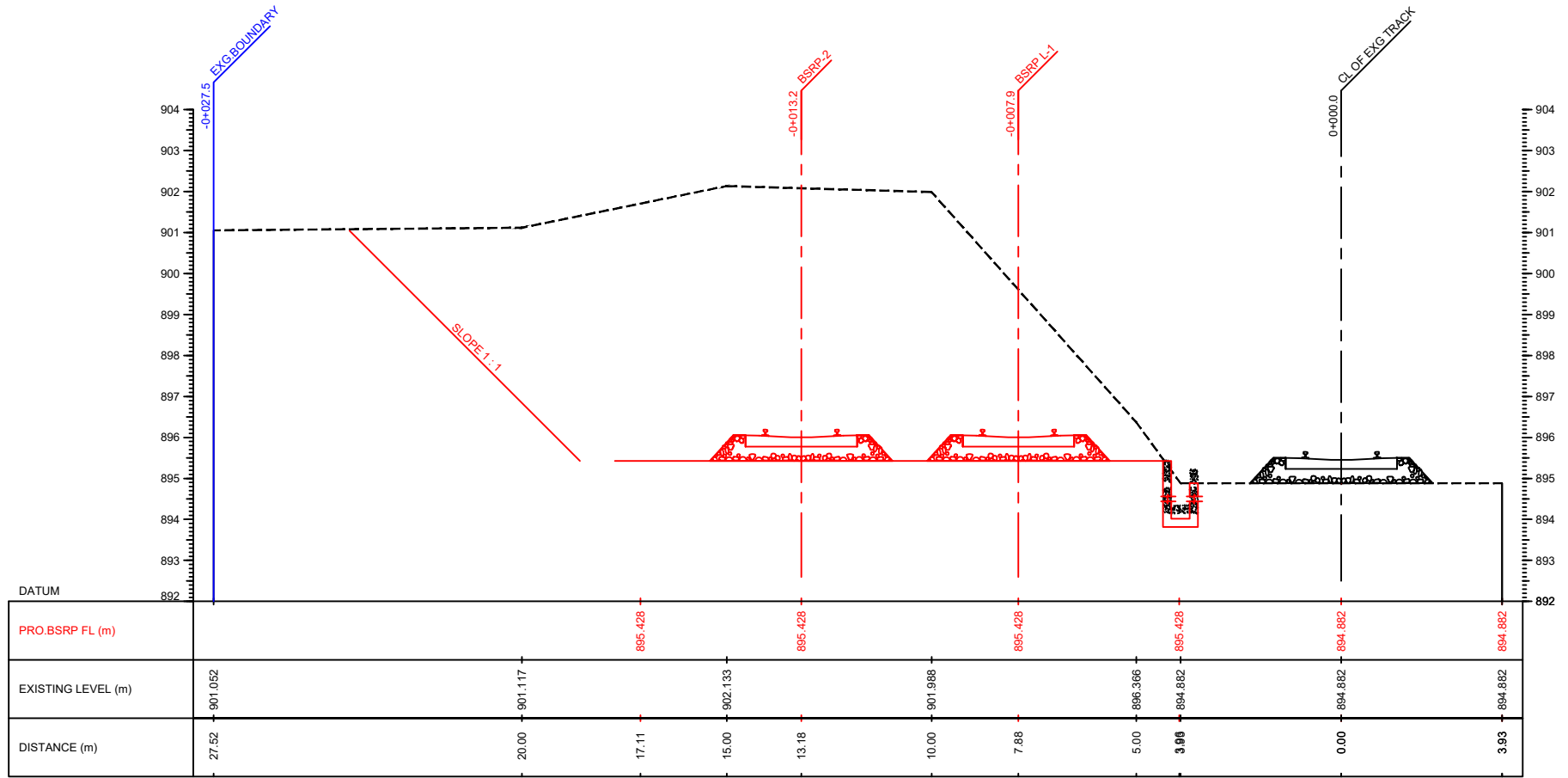
22+100.00



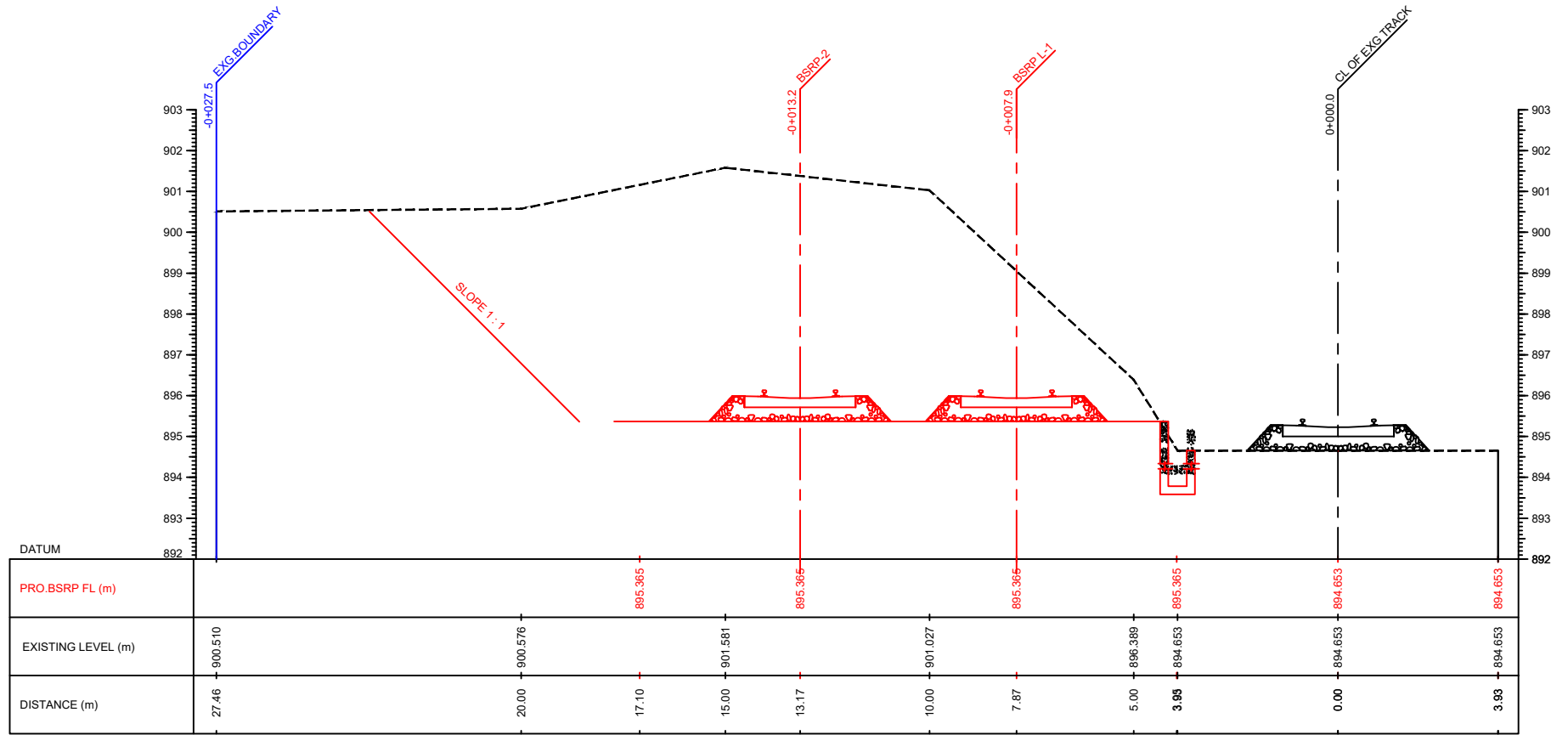
22+125.00



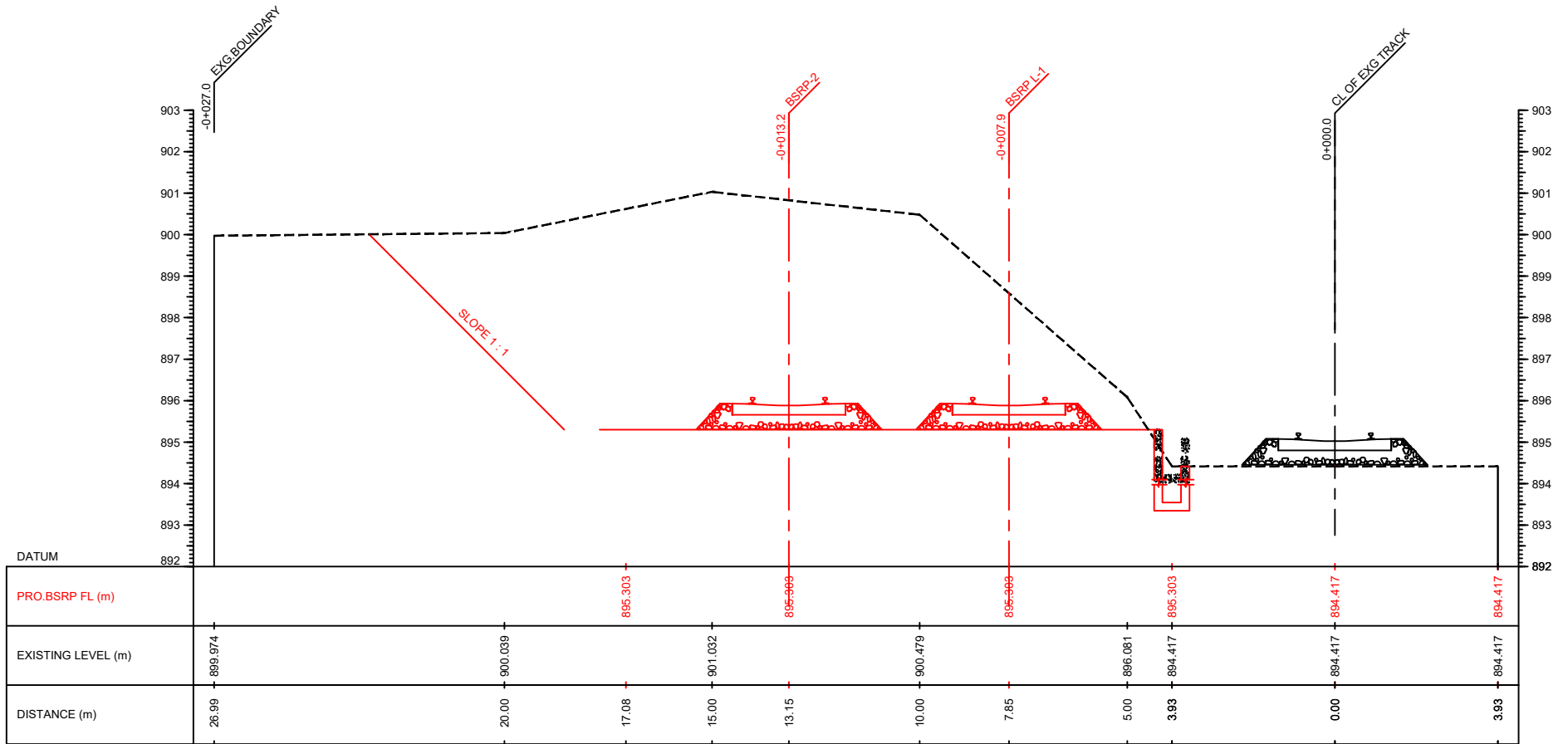
22+150.00



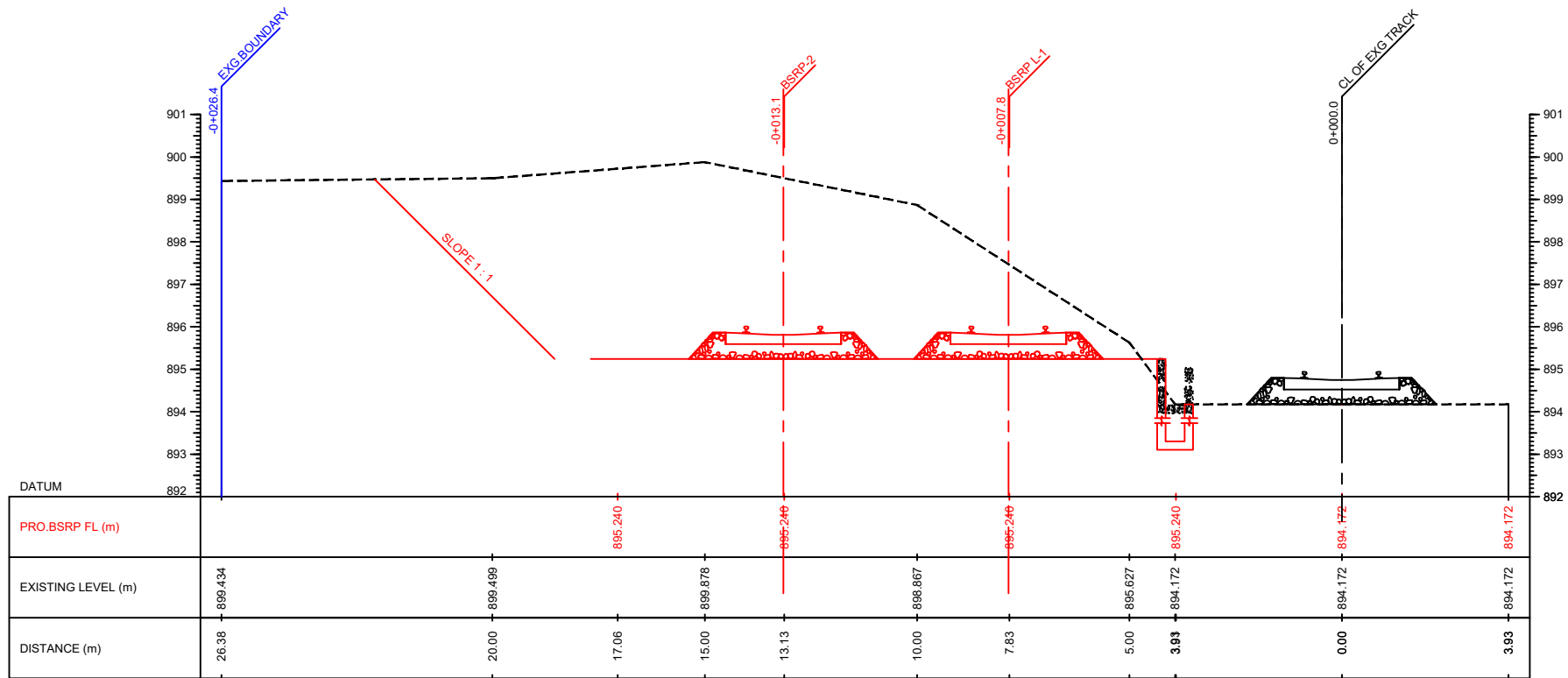
22+175.00



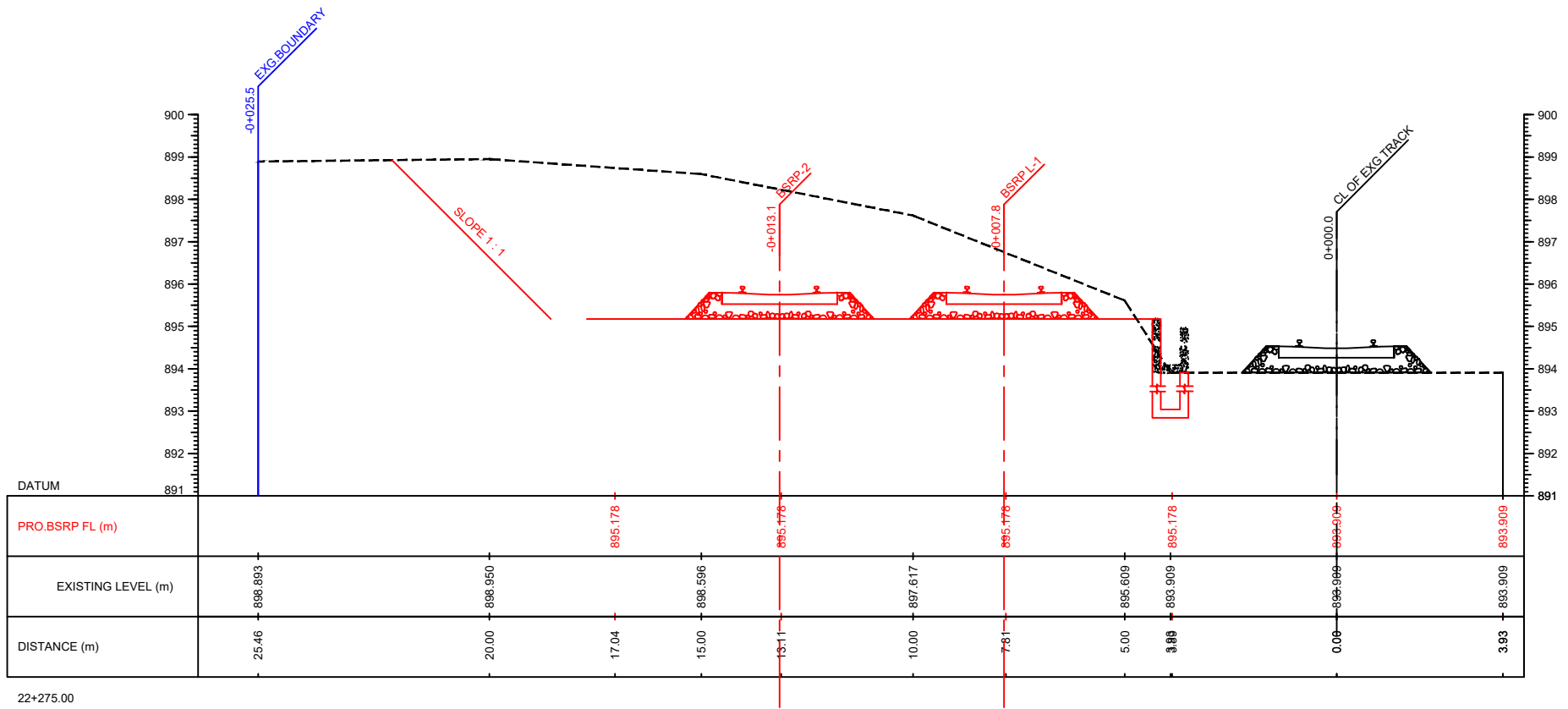
22+200.00



22+225.00

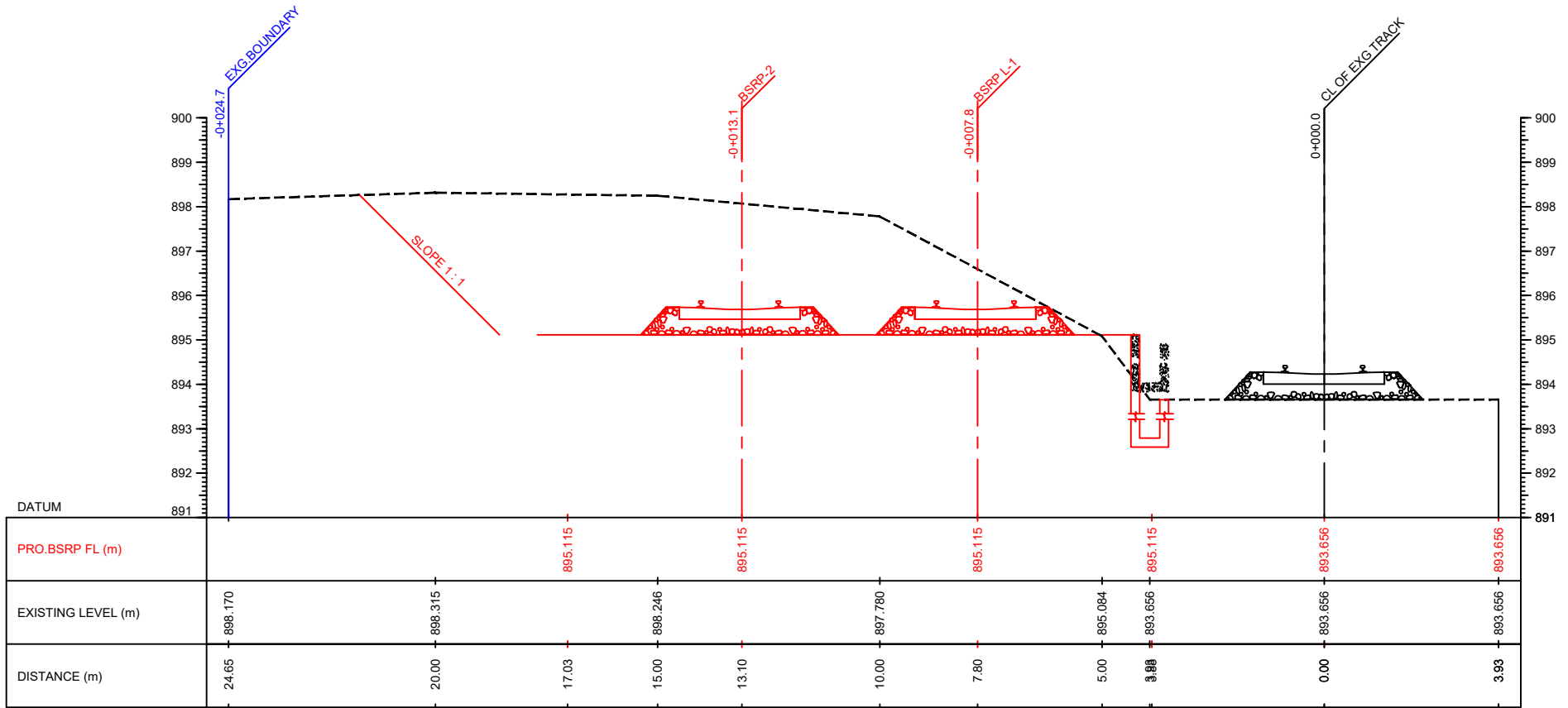


22+250.00

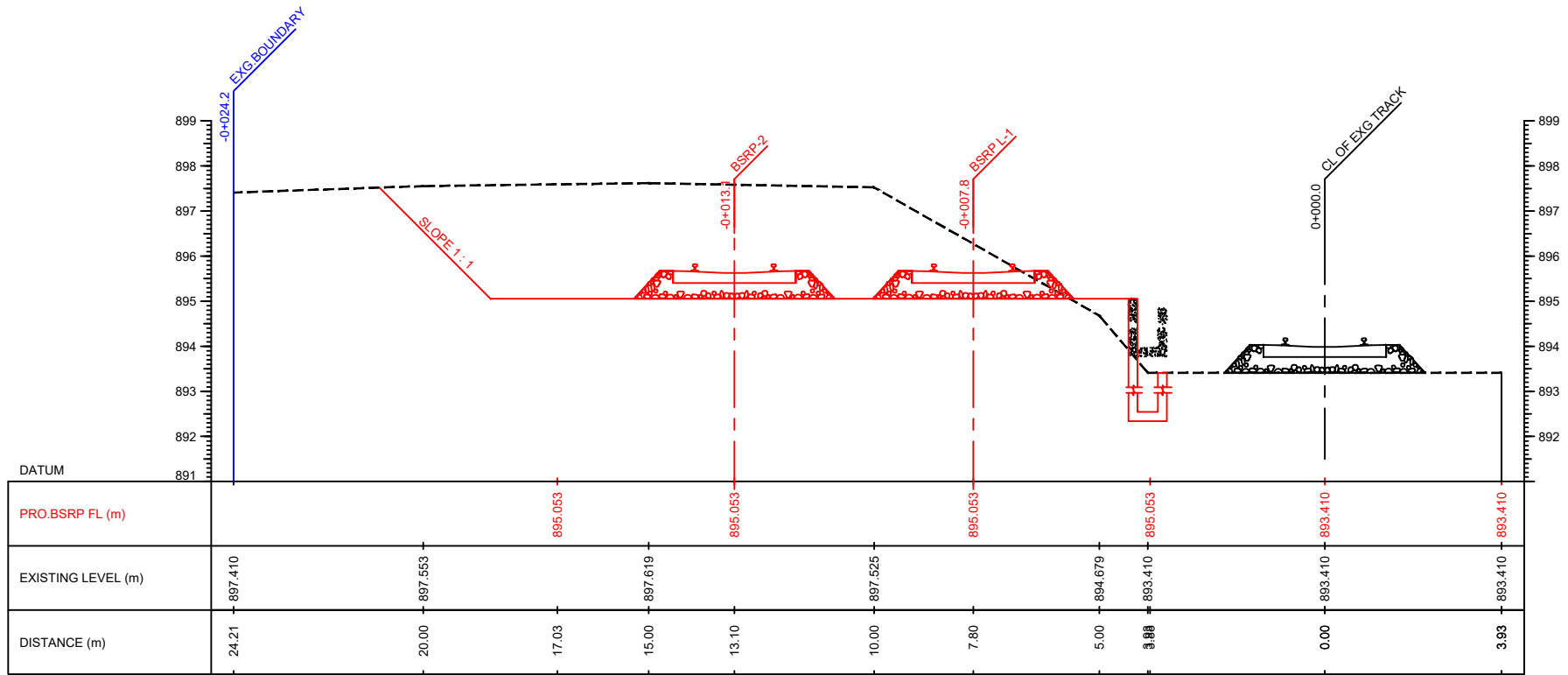


22+275.00

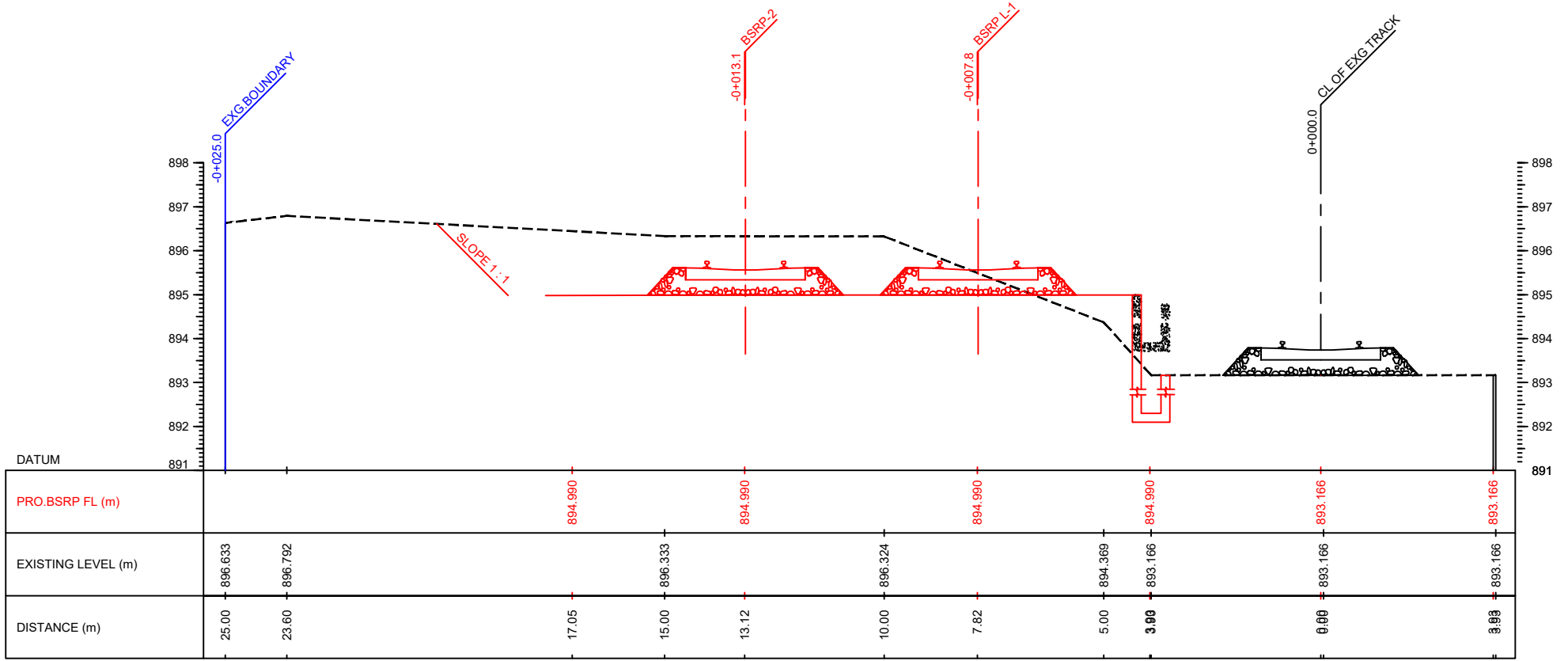




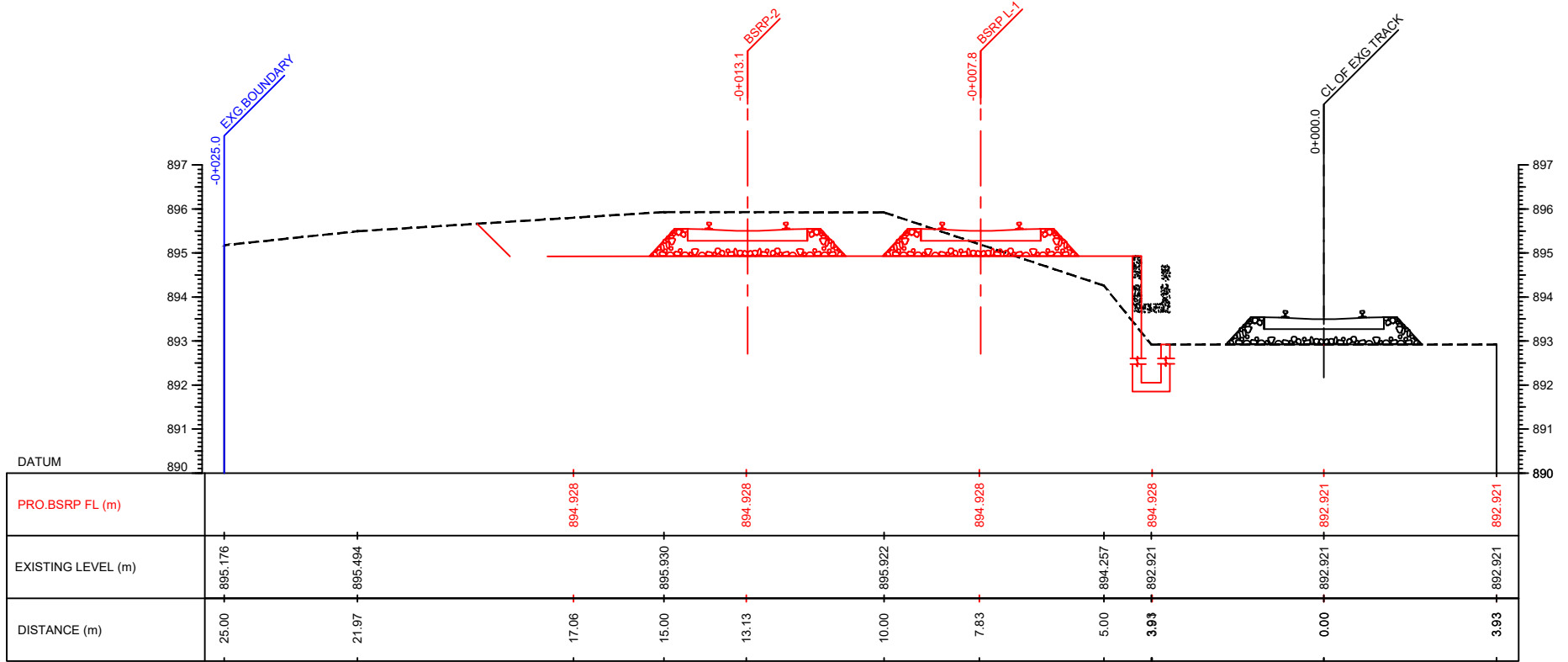
22+300.00



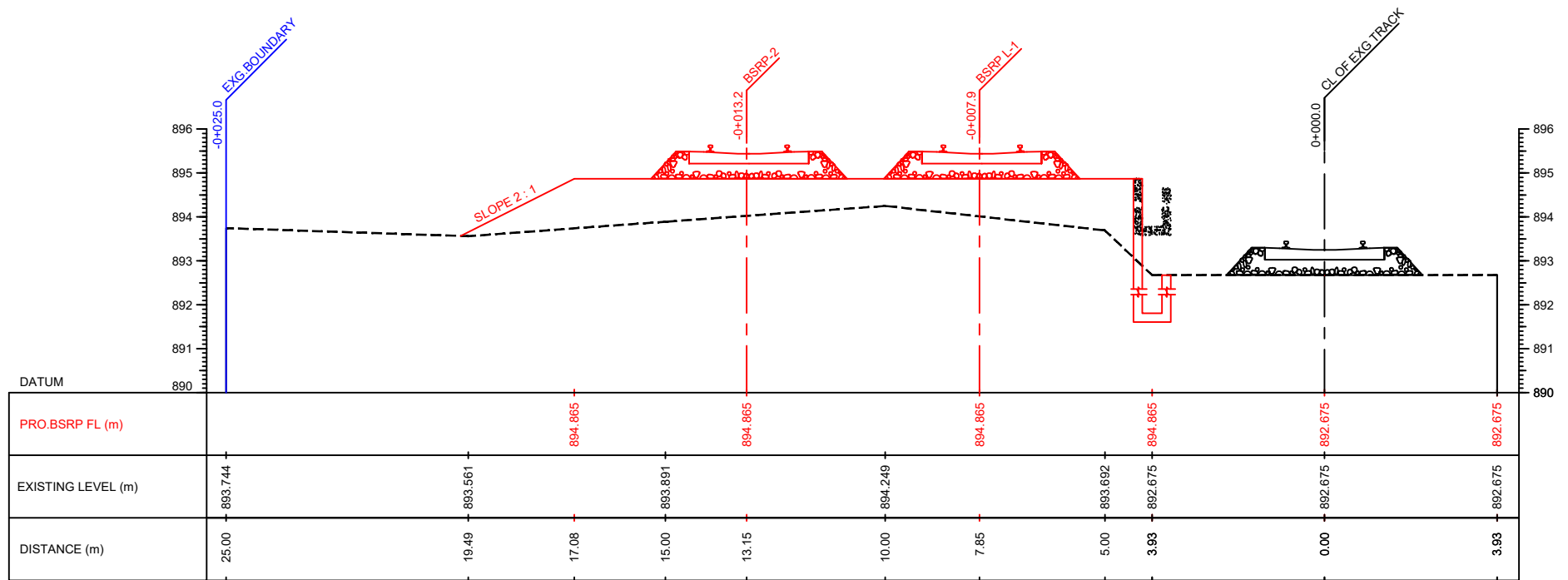
22+325.00



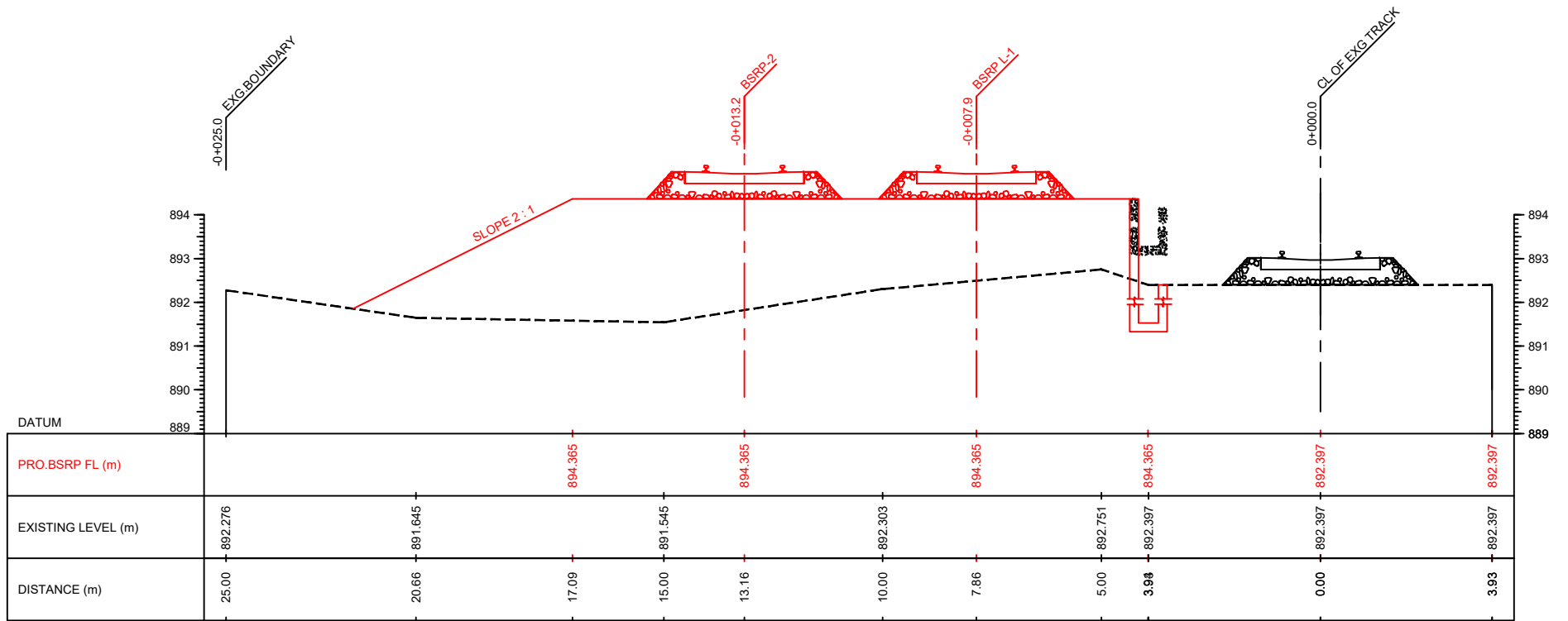
22+350.00



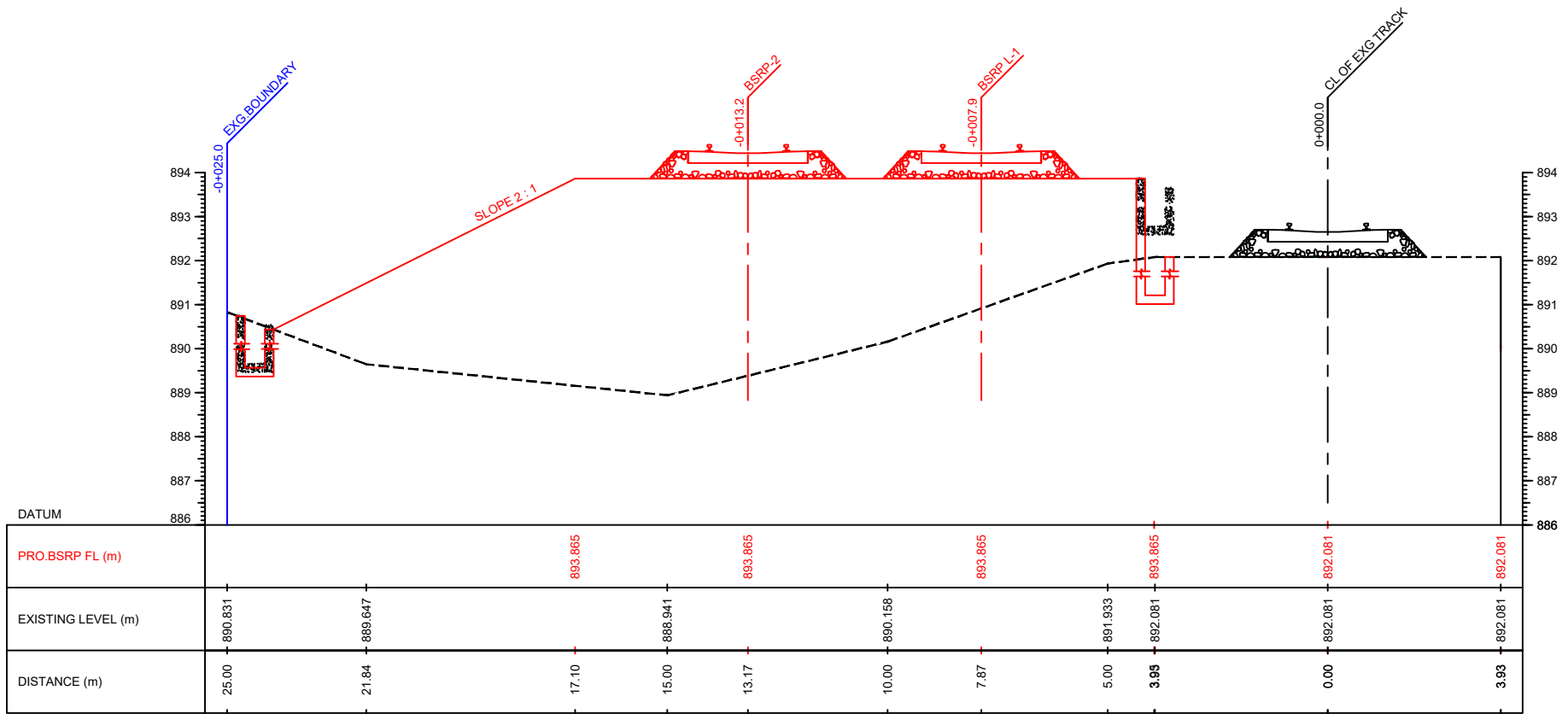
22+375.00



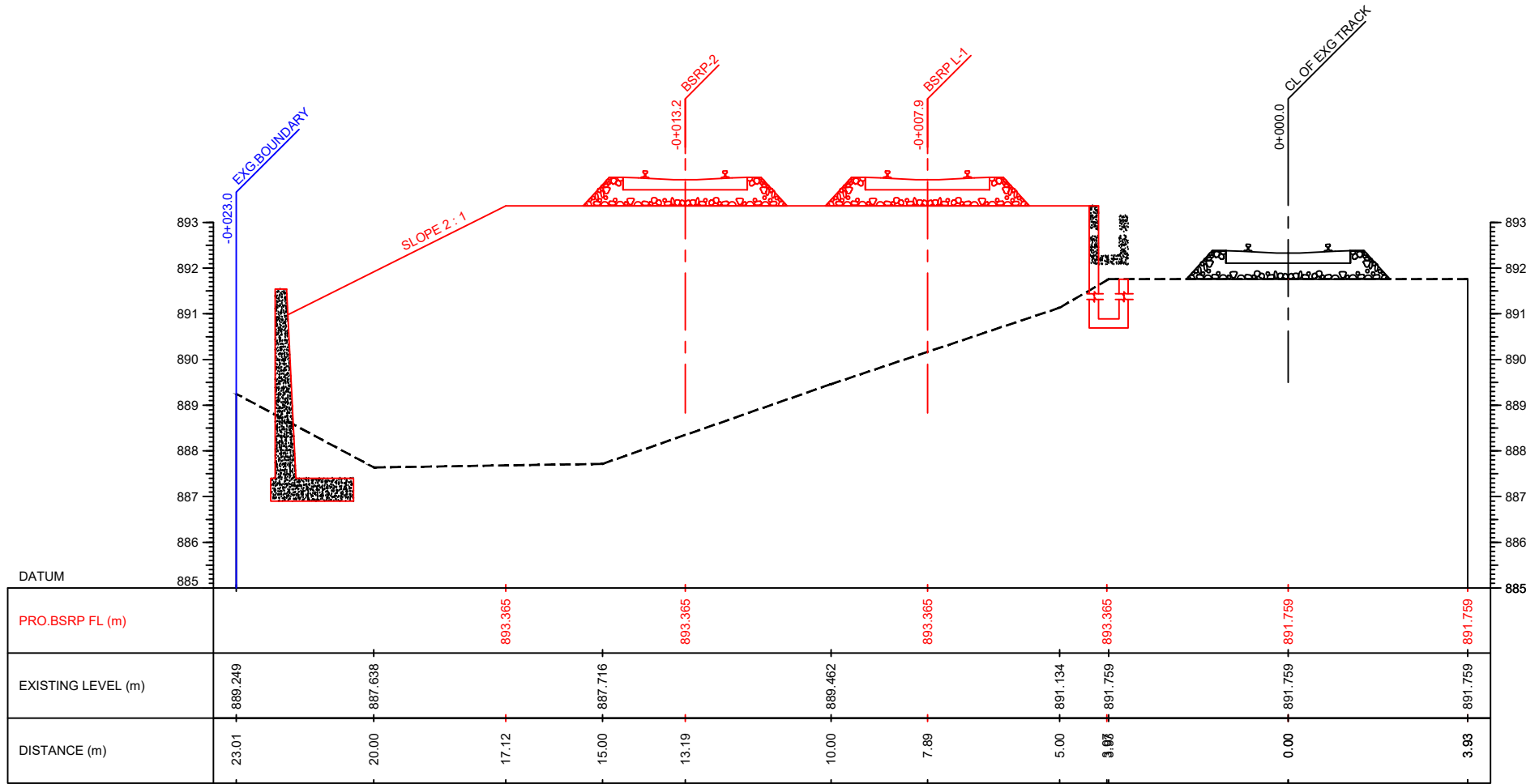
22+400.00



22+425.00

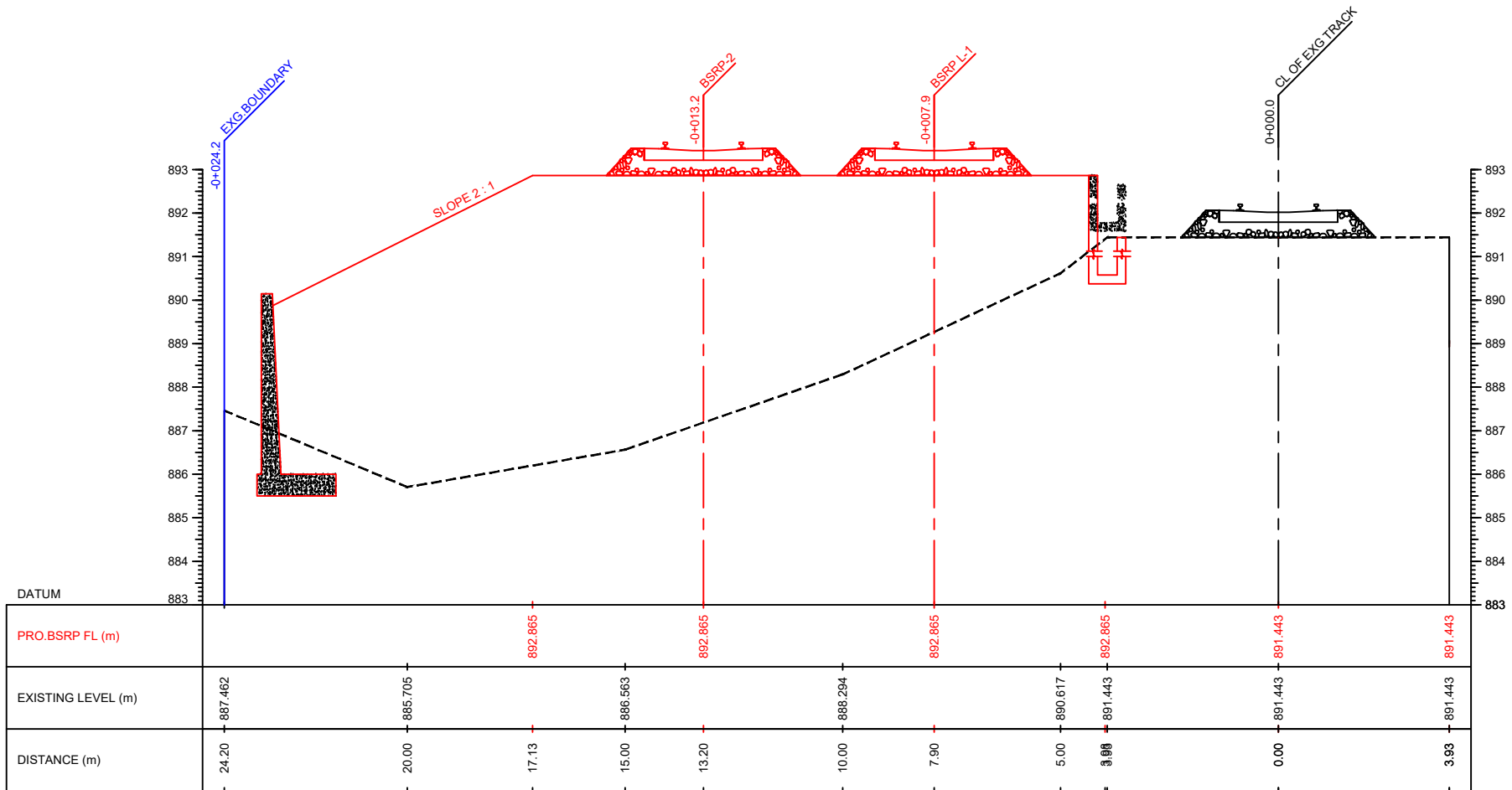


22+450.00

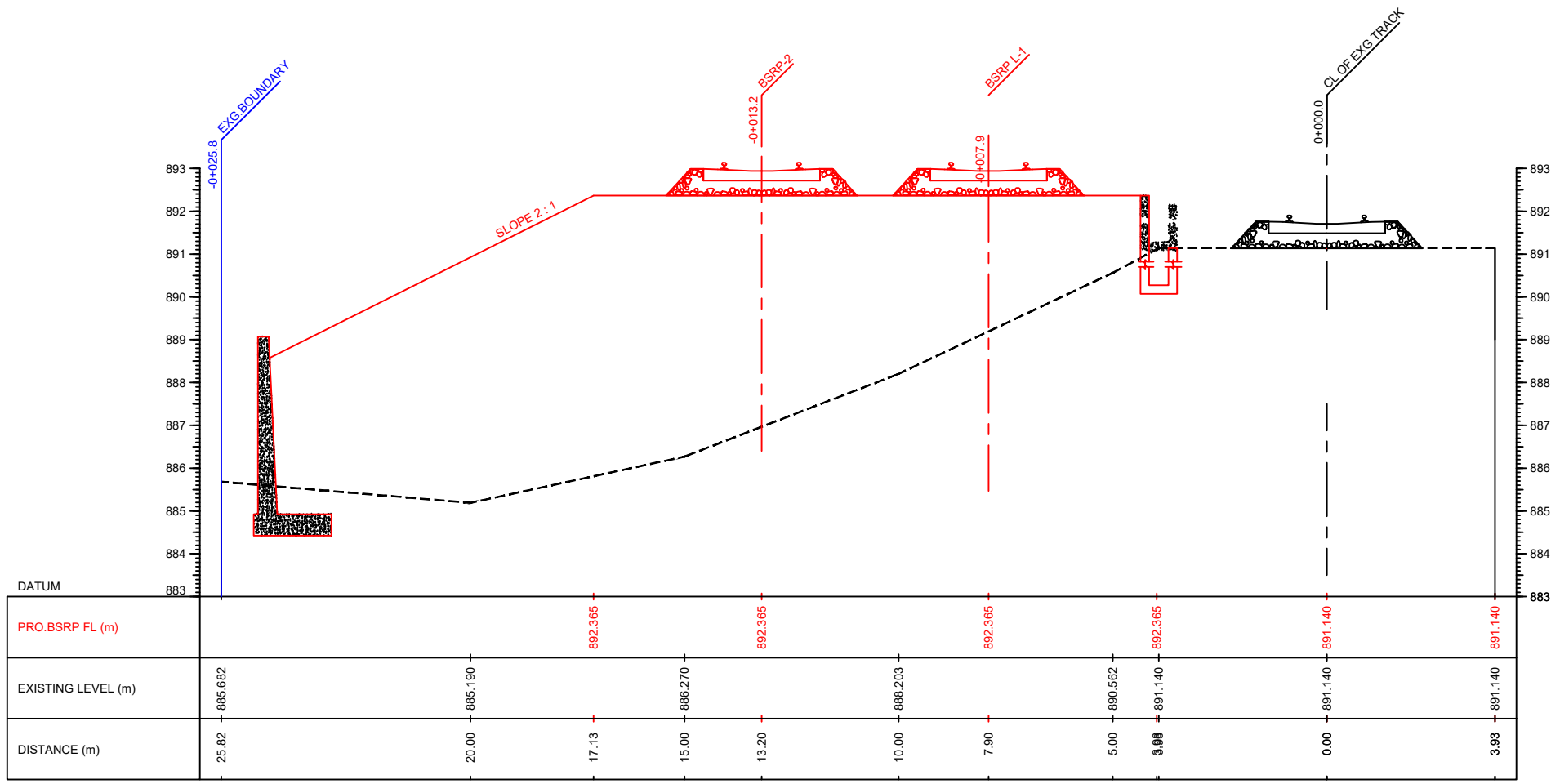


22+475.00

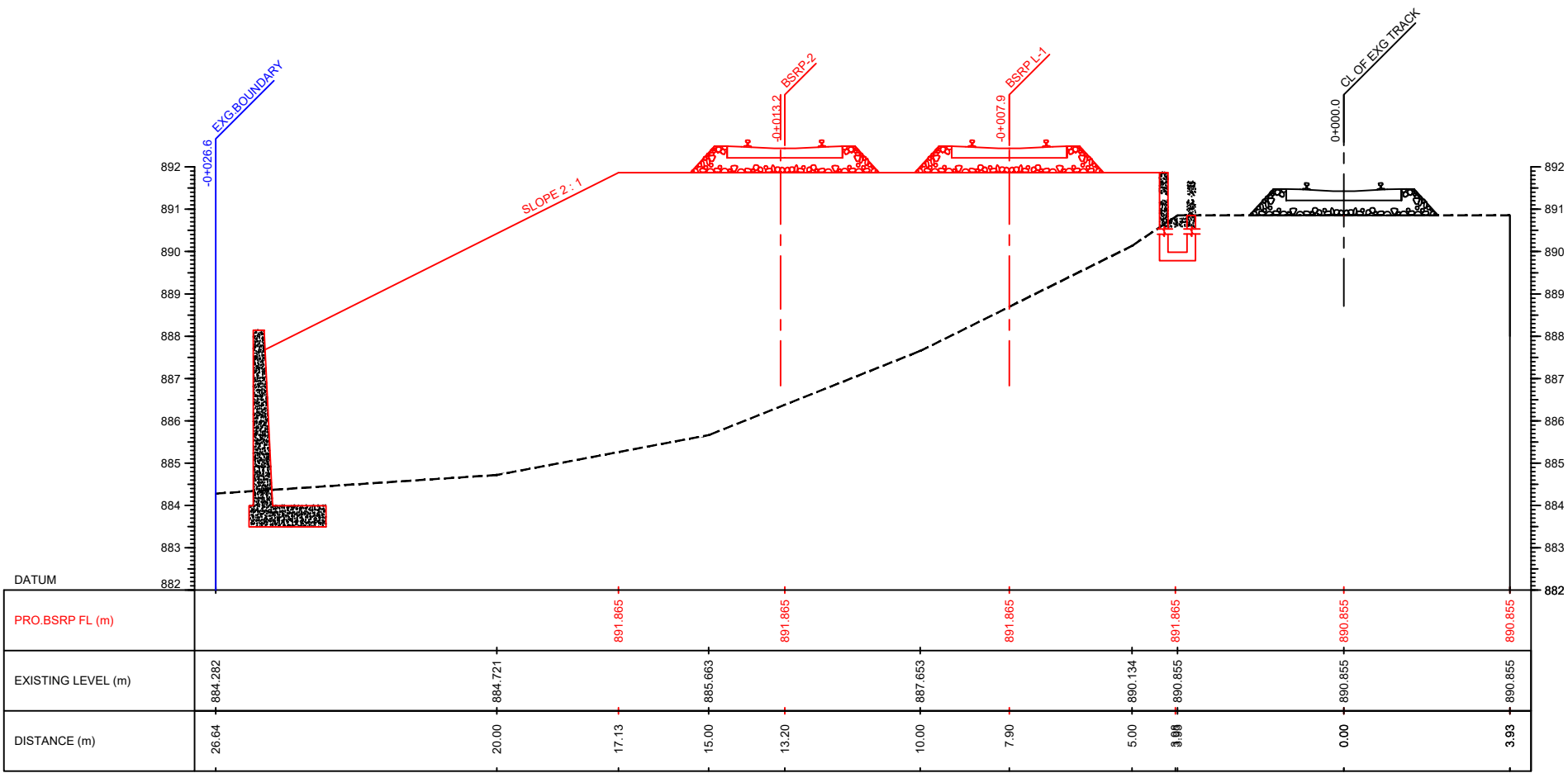




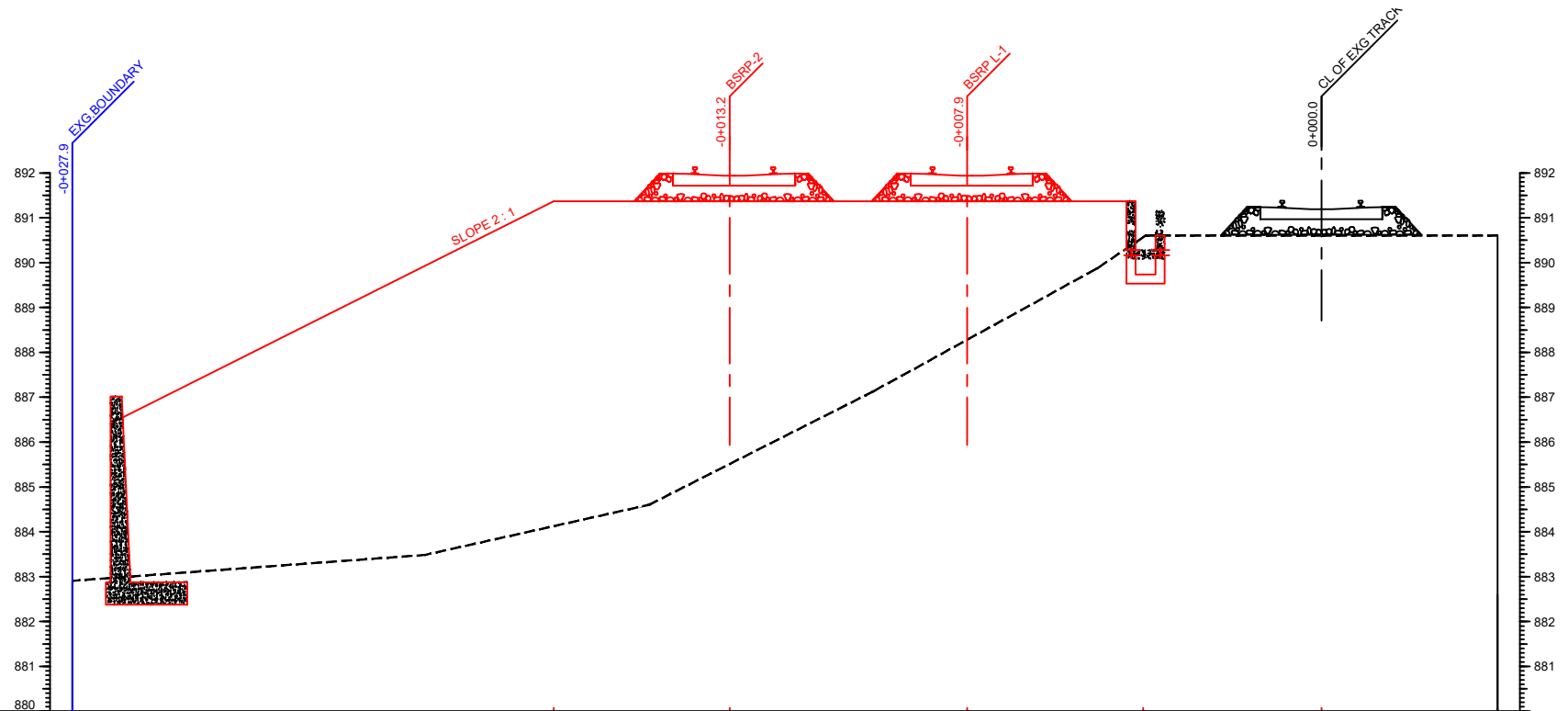
22+500.00



22+525.00

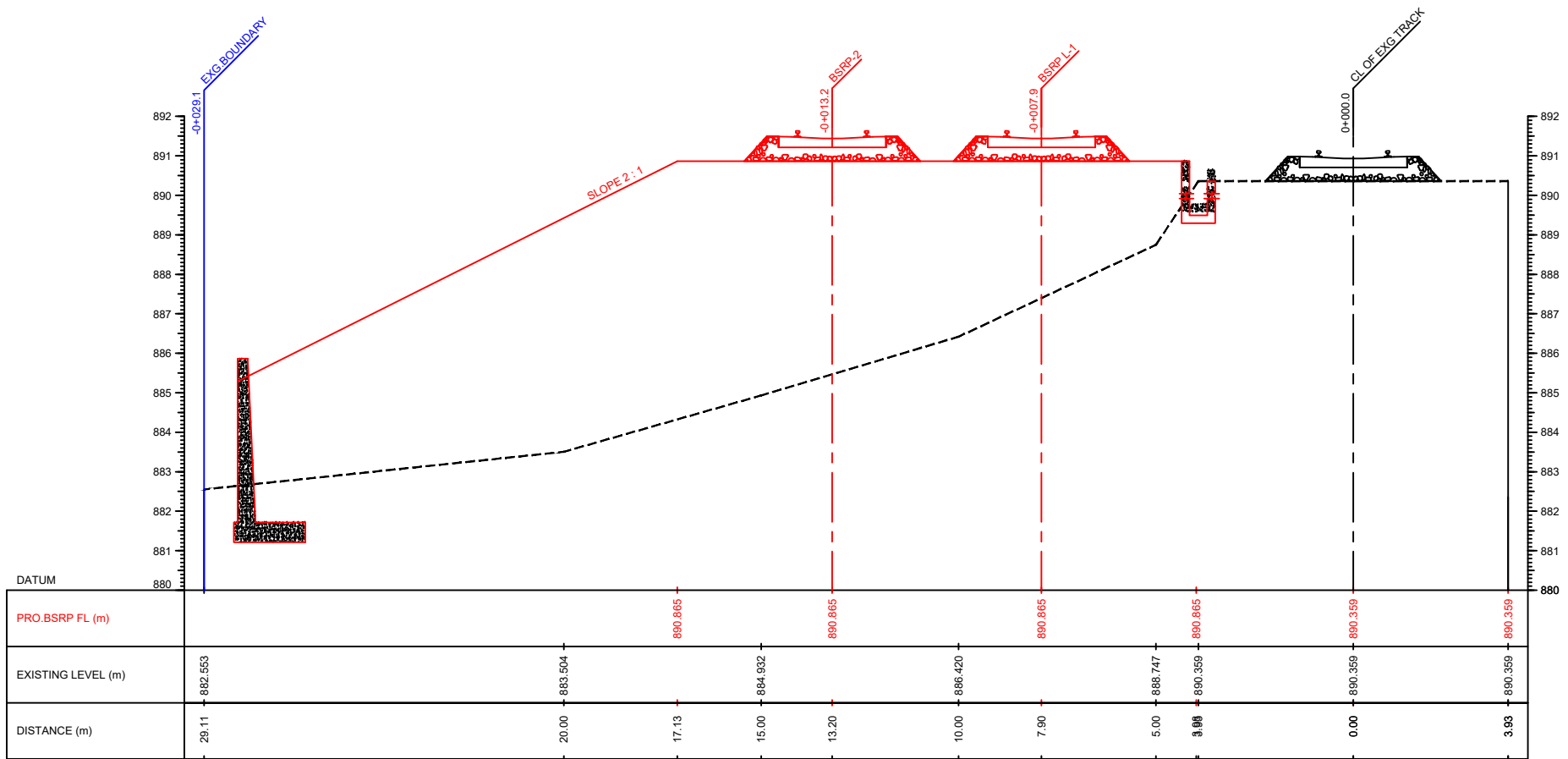


22+550.00

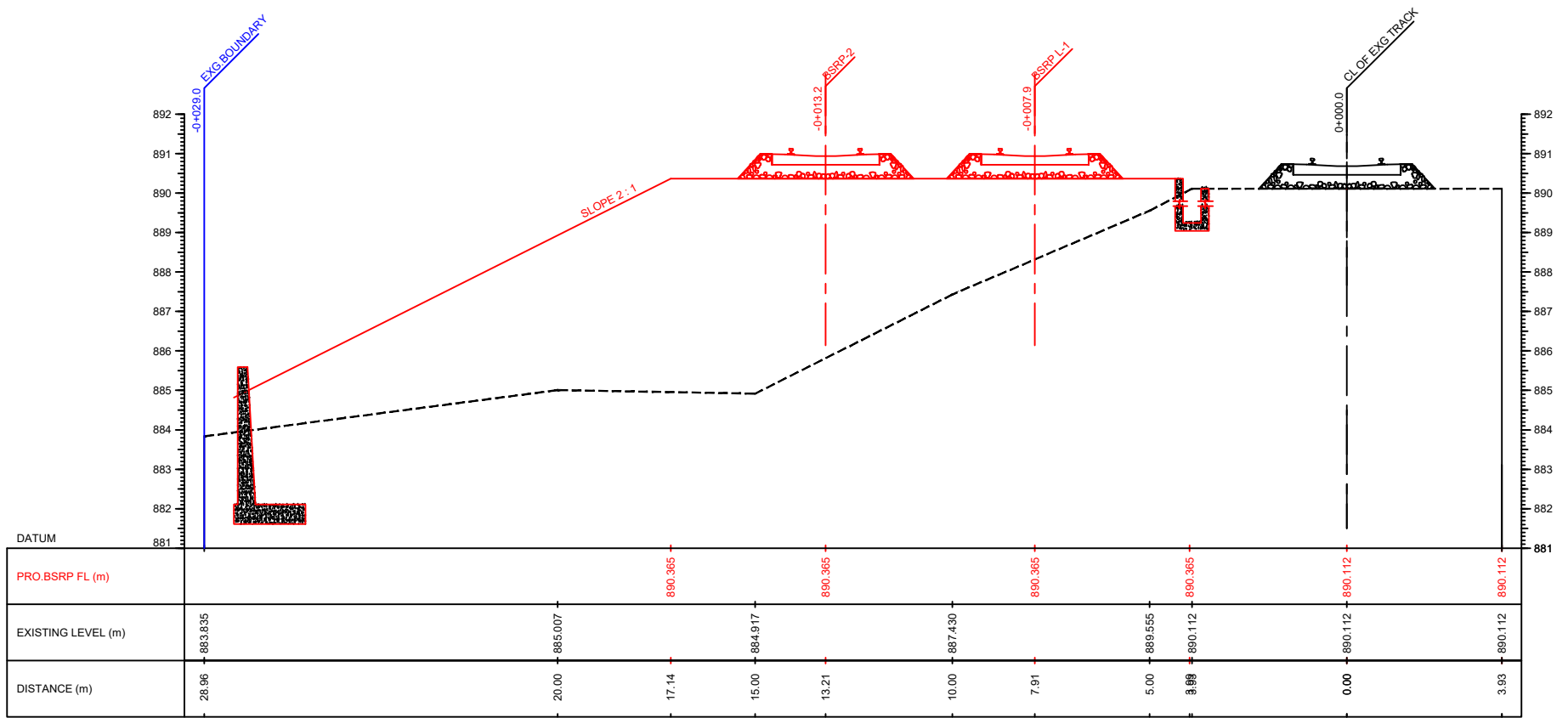


DATUM	
PRO.BSRP FL (m)	891.365, 891.365, 891.365, 891.365, 890.603, 890.603
EXISTING LEVEL (m)	882.908, 883.484, 884.601, 887.129, 889.874, 890.603, 890.603, 890.603
DISTANCE (m)	27.86, 20.00, 17.13, 15.00, 13.20, 10.00, 7.90, 5.00, 3.93, 0.00, 3.93

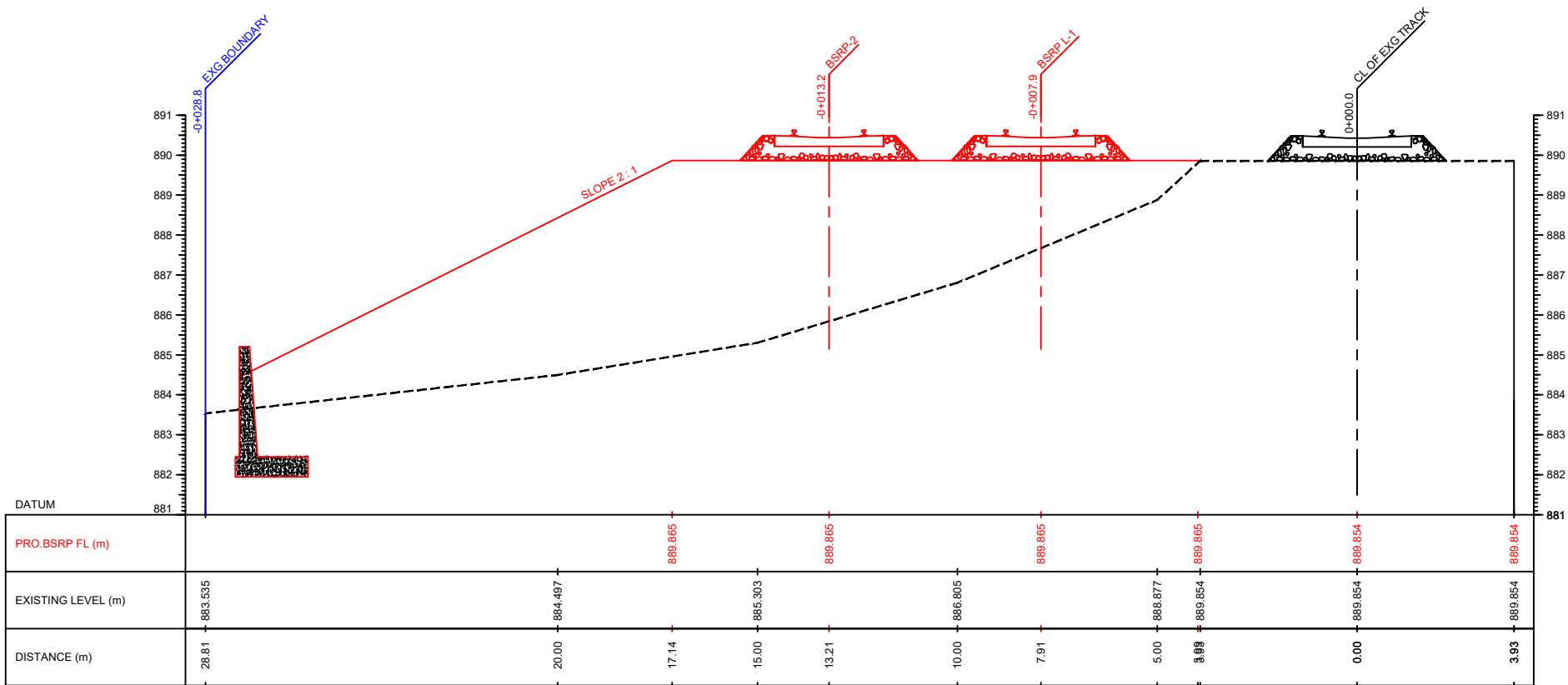
22+575.00



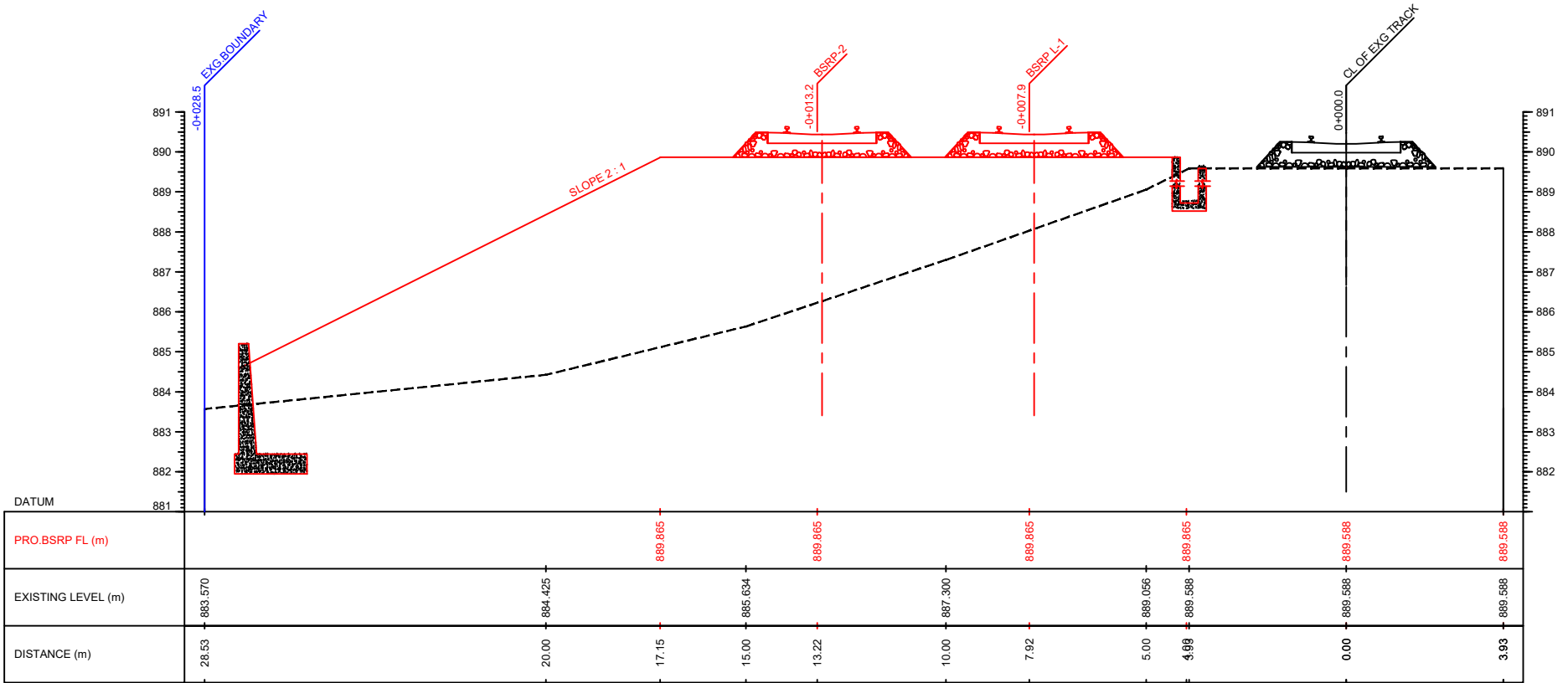
22+600.00



22+625.00

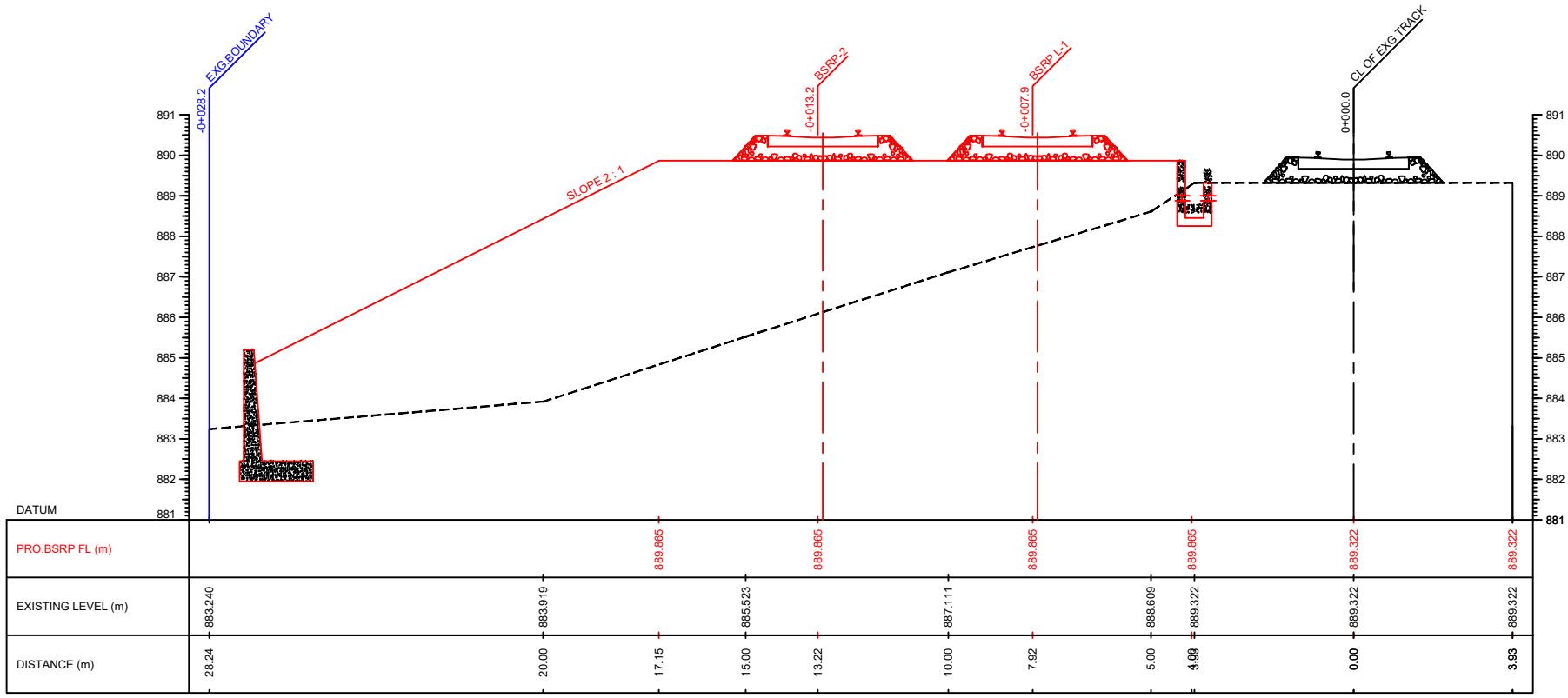


22+650.00

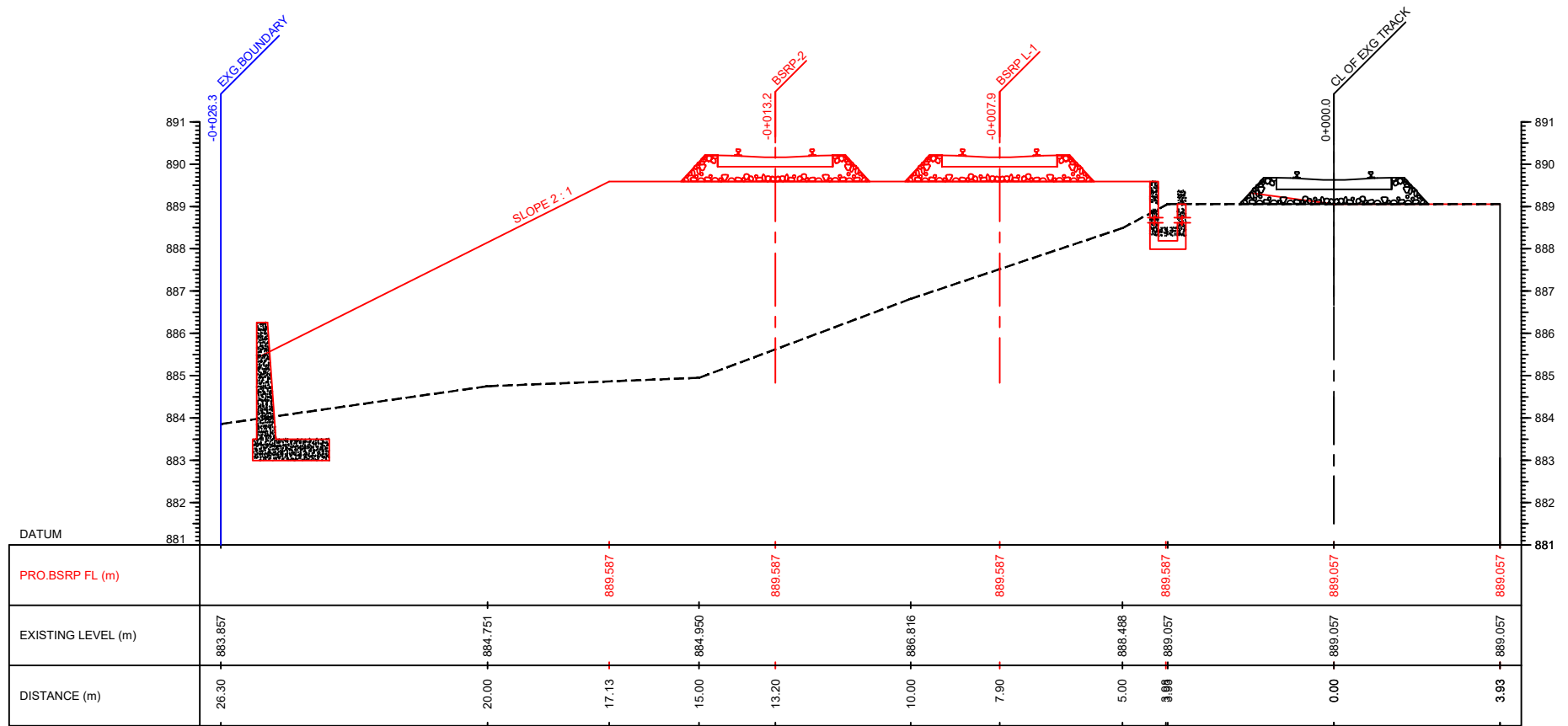


22+675.00

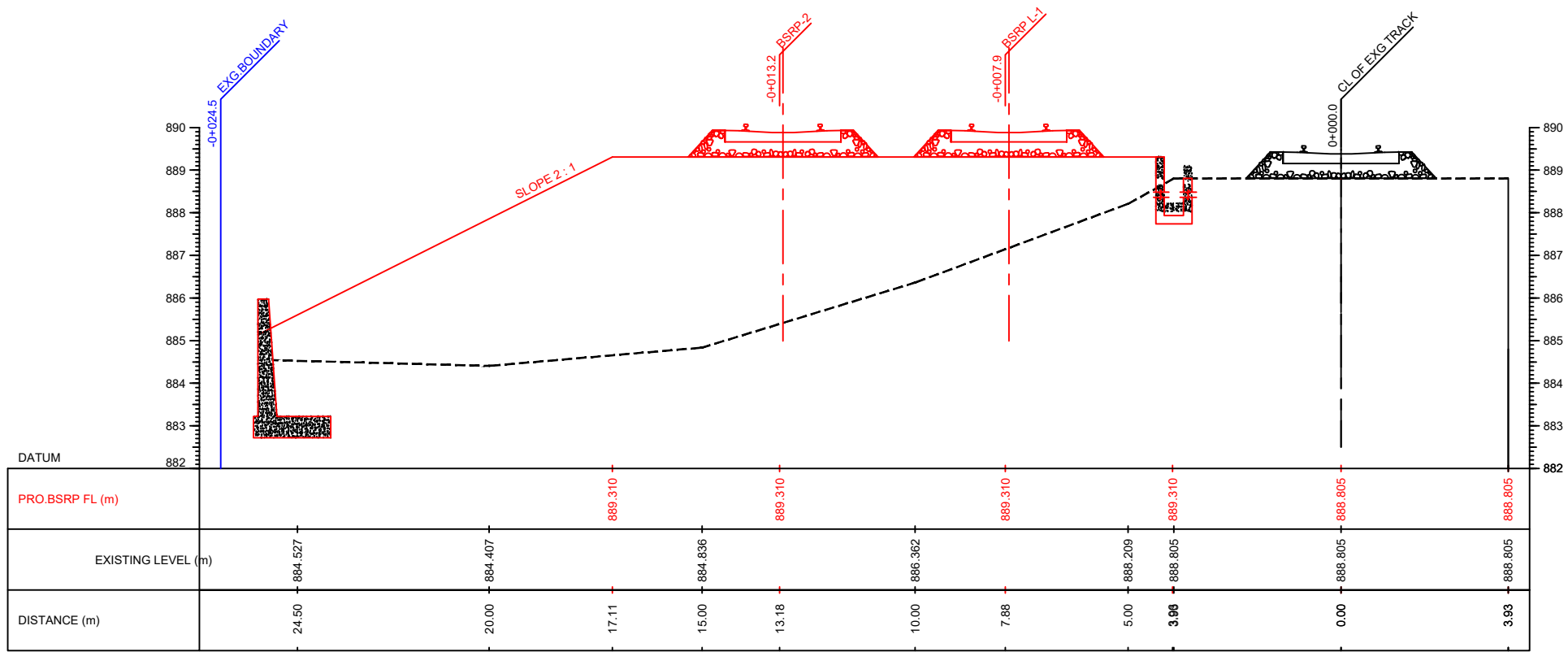




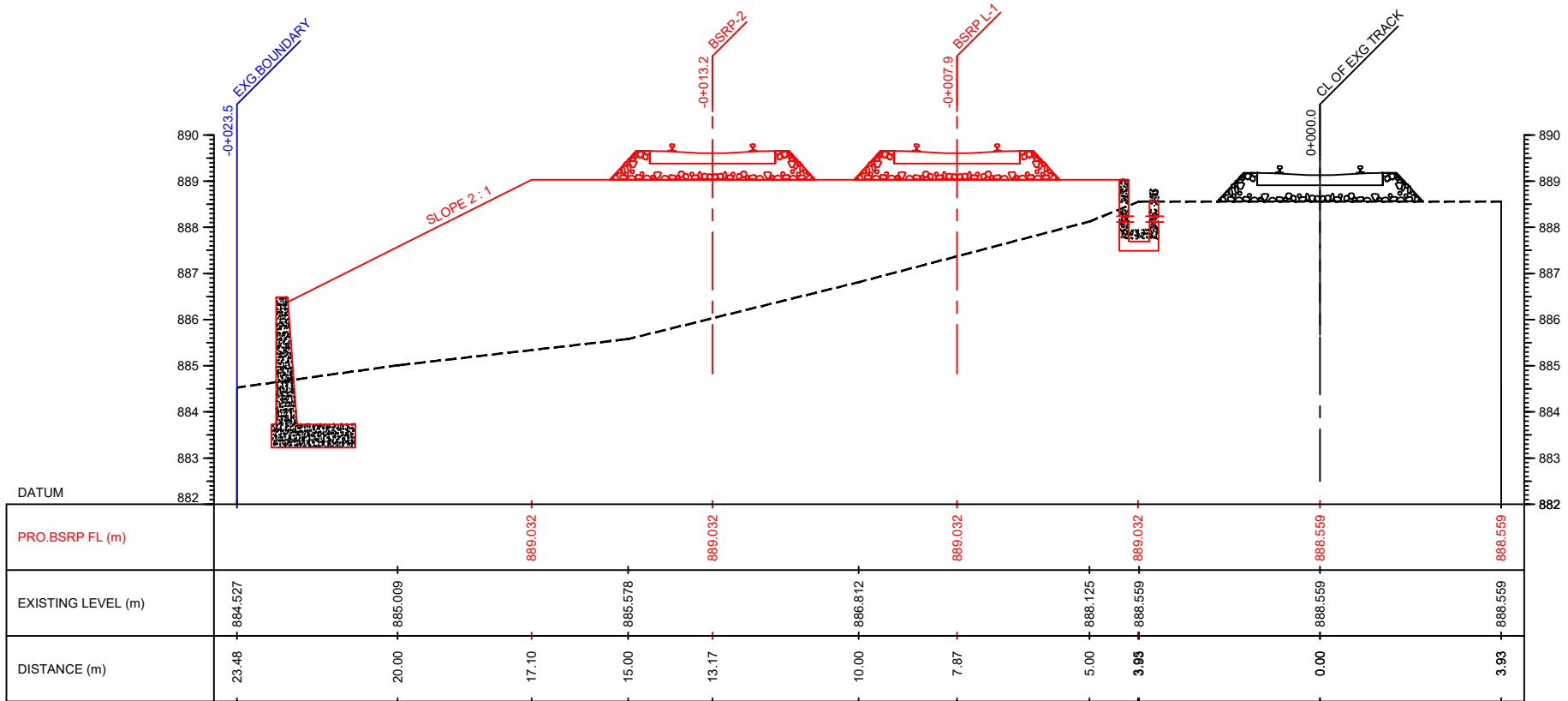
22+700.00



22+725.00

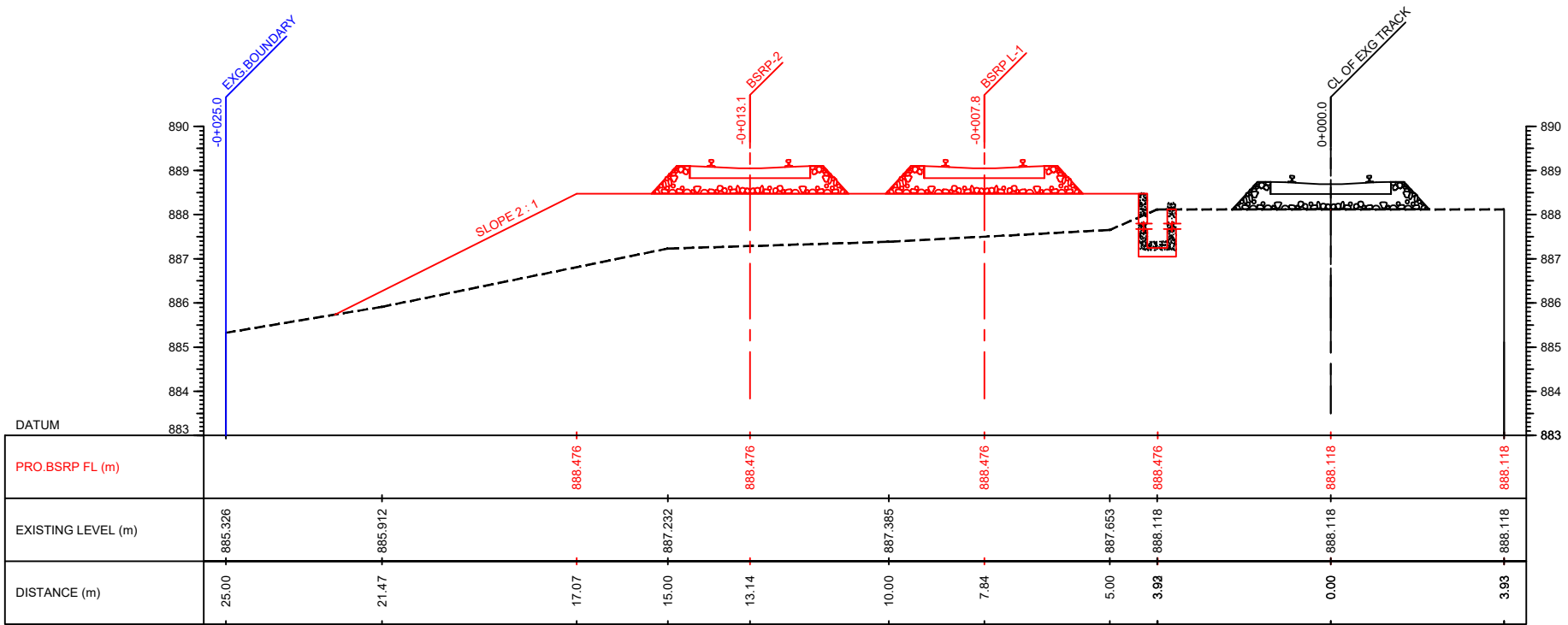


22+750.00

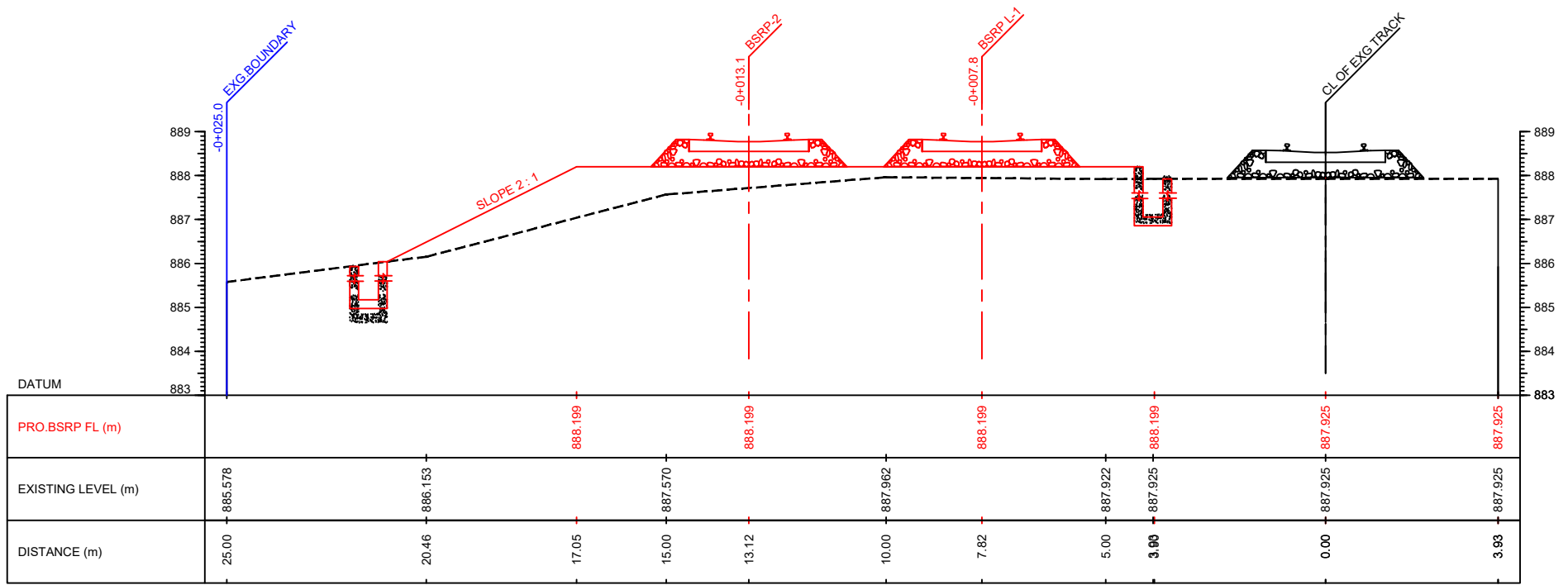


22+775.00

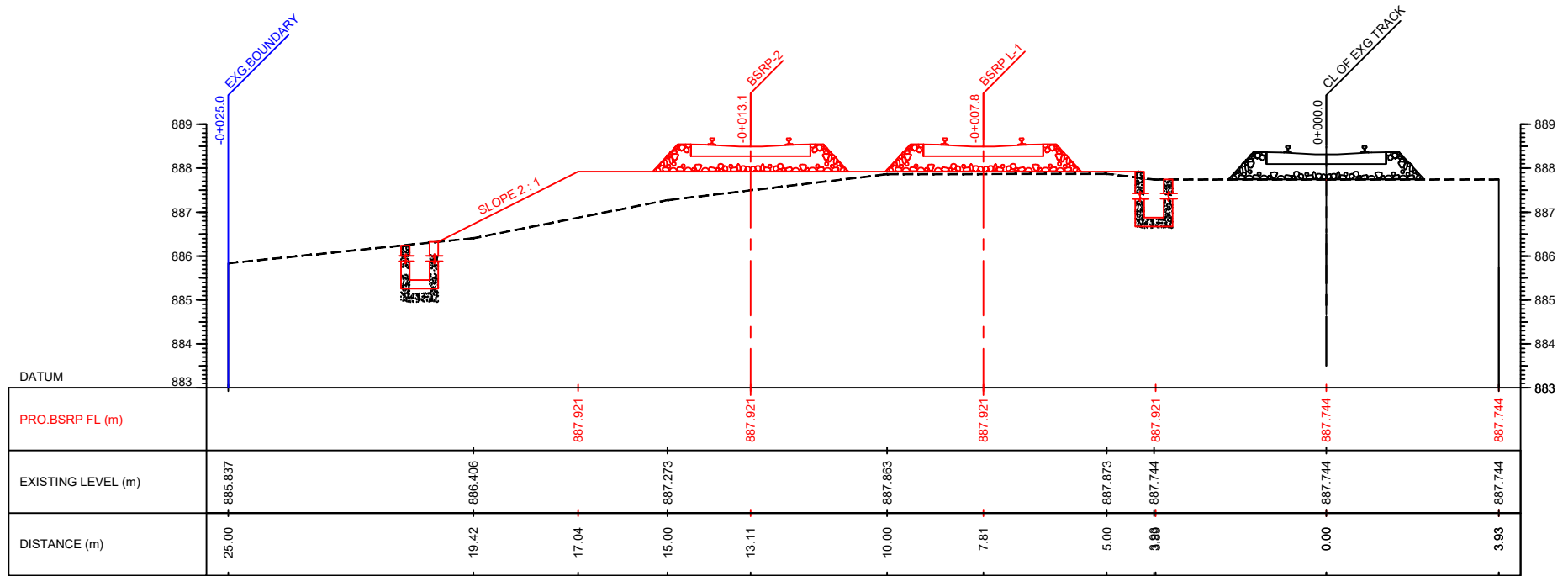




22+825.00

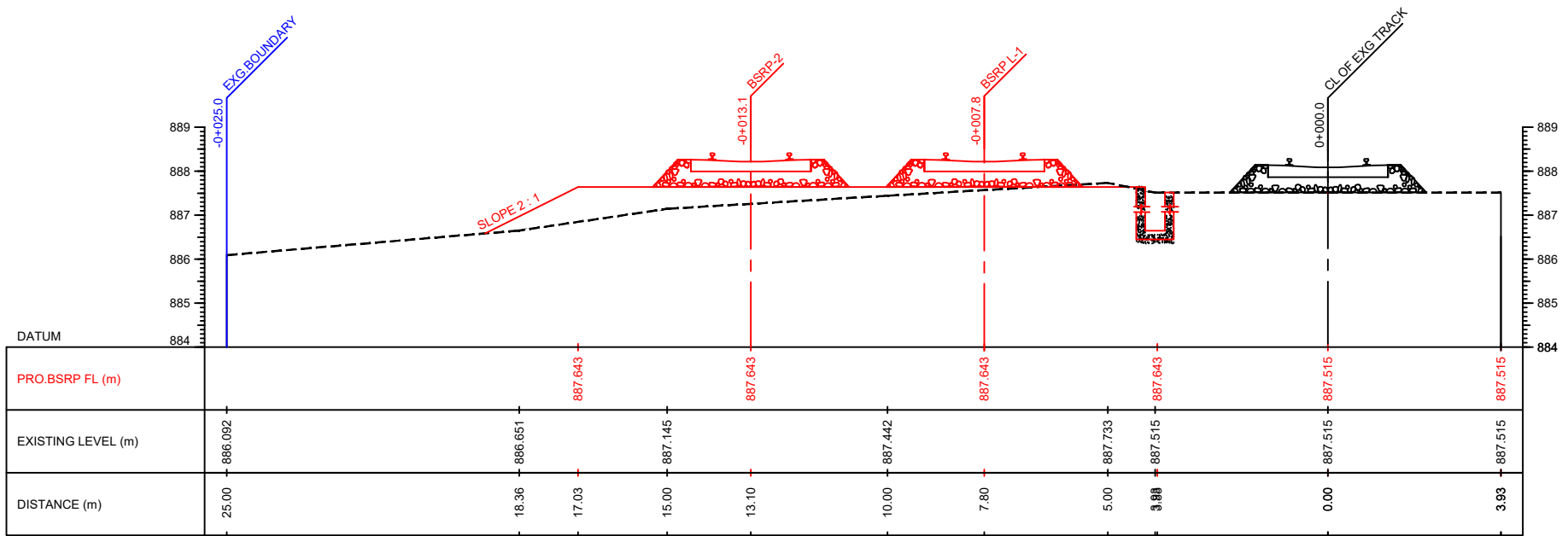


22+850.00

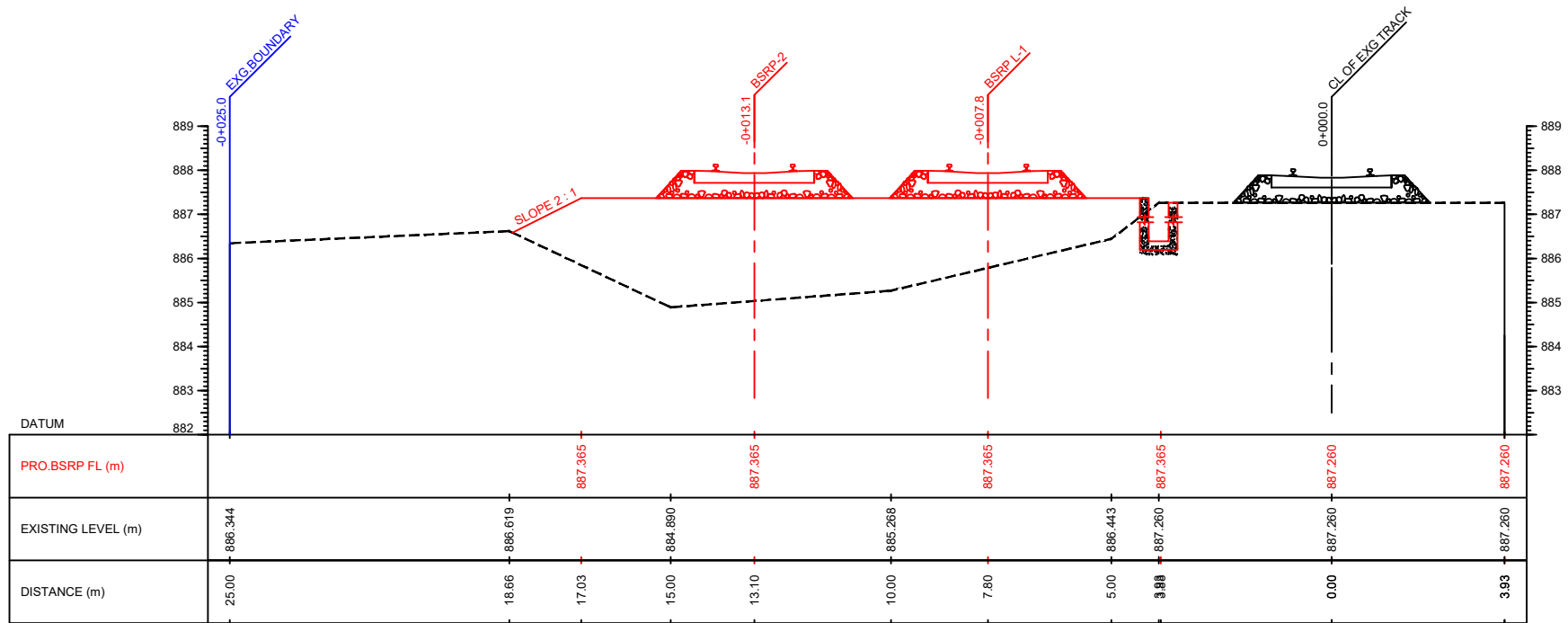


22+875.00

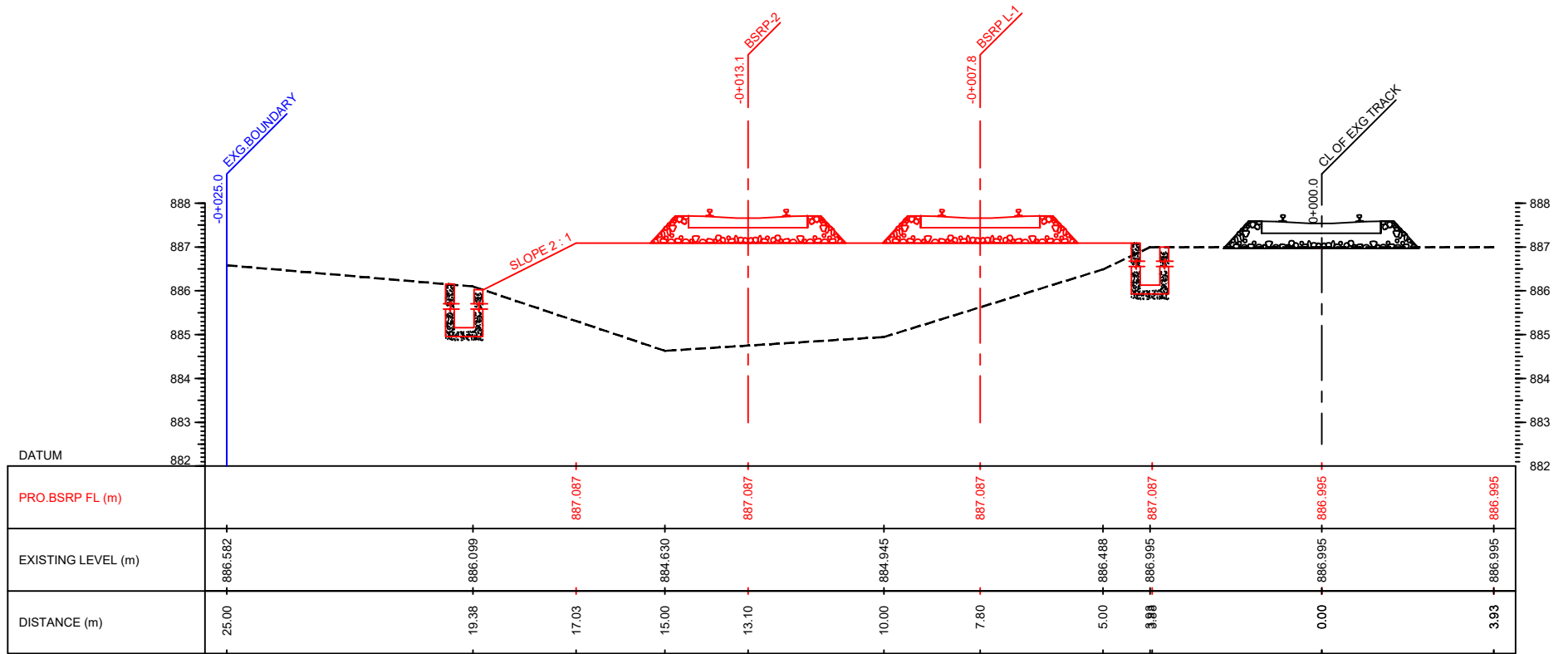




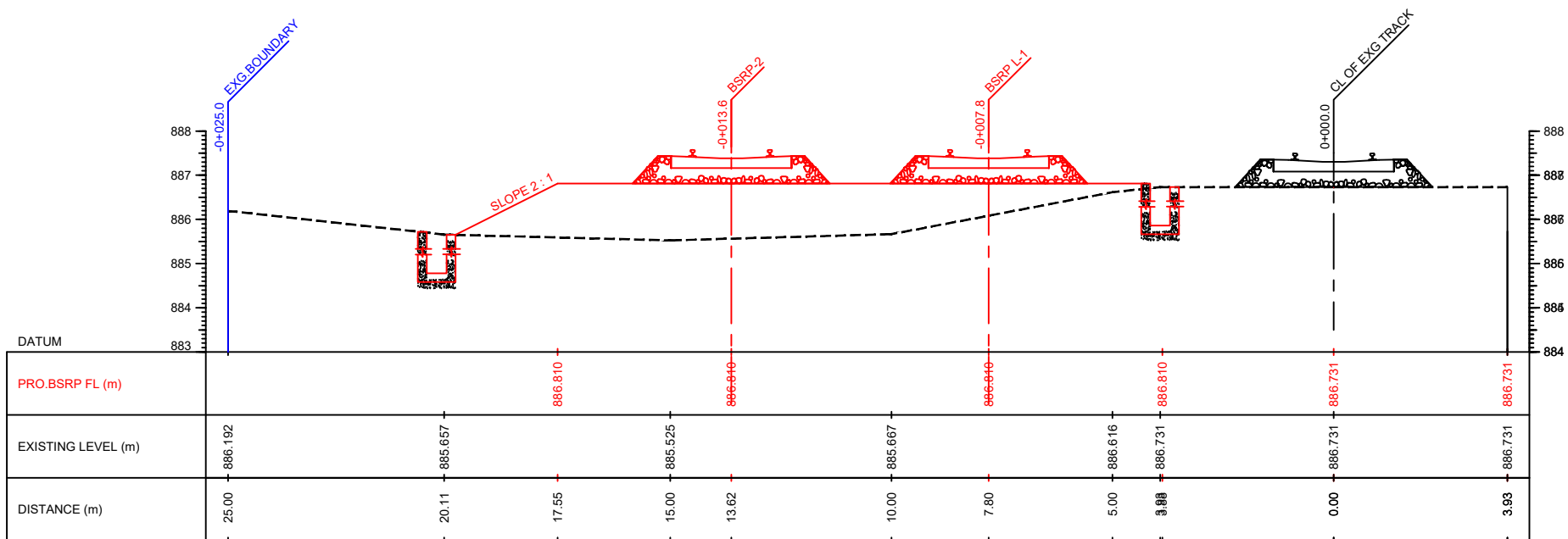
22+900.00



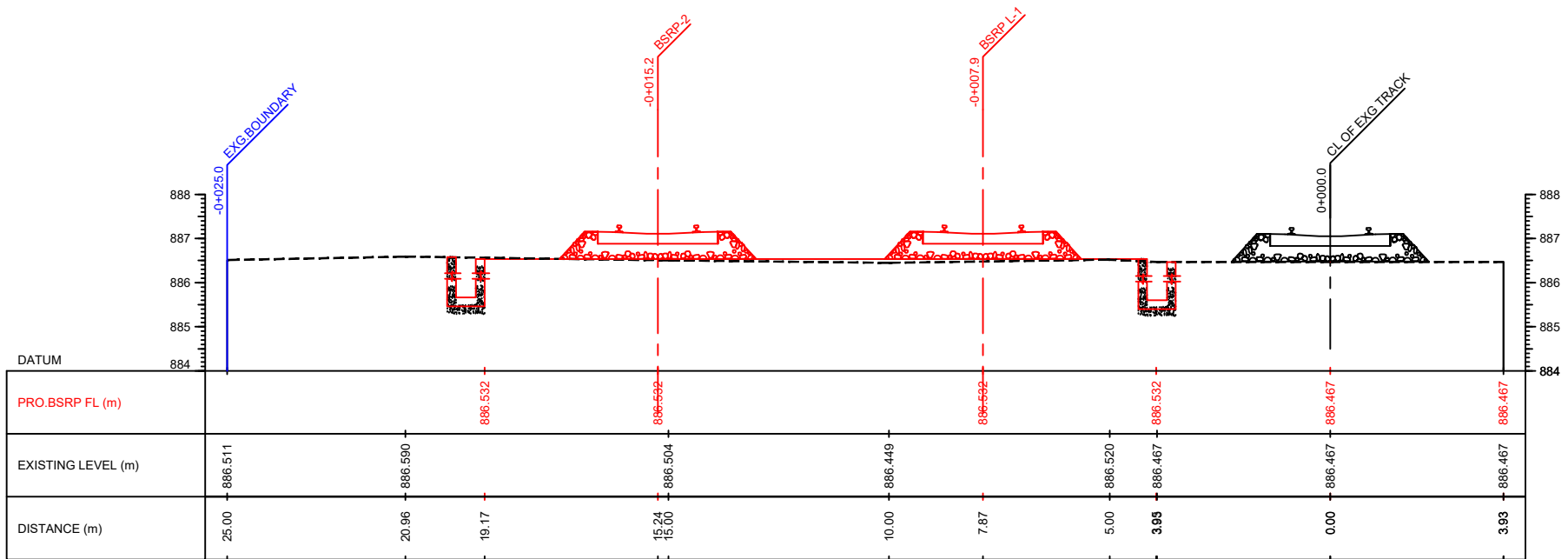
22+925.00



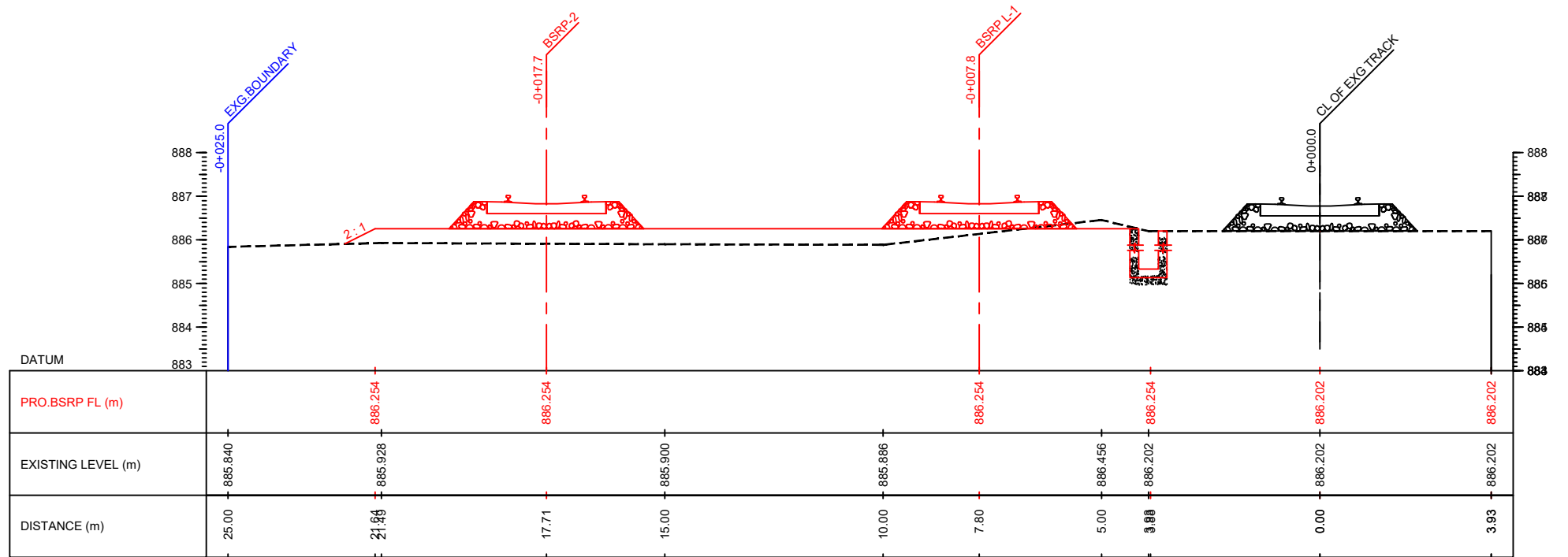
22+950.00



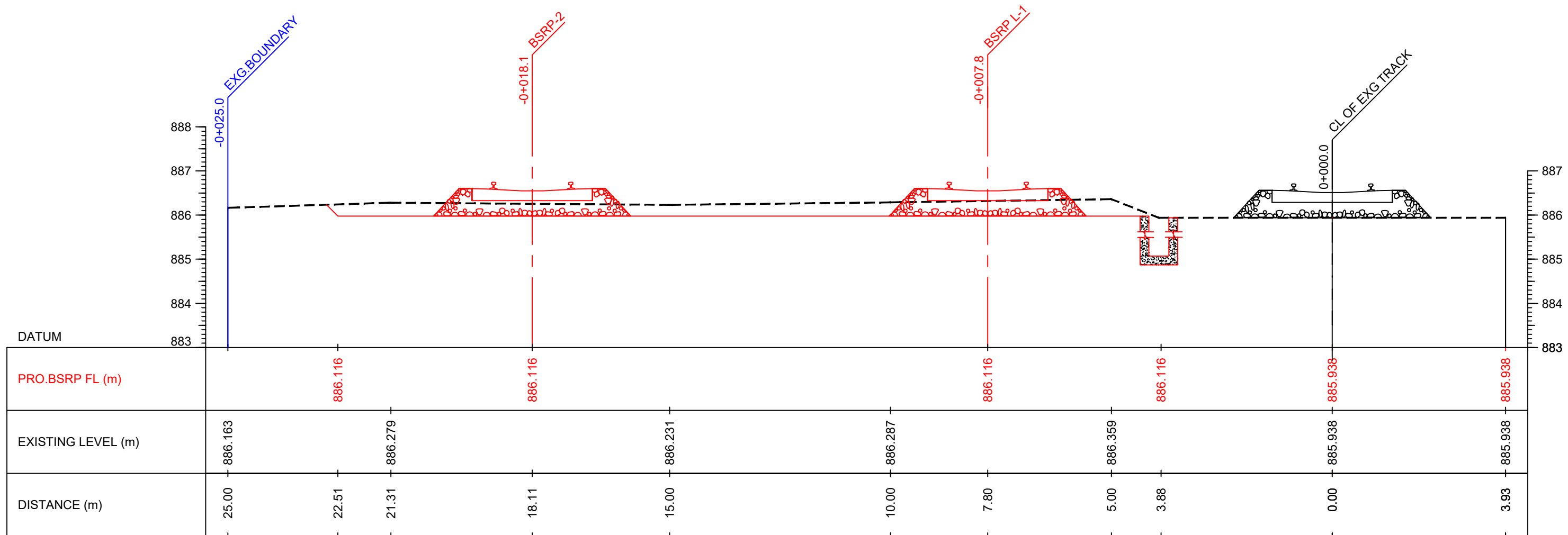
22+975.00



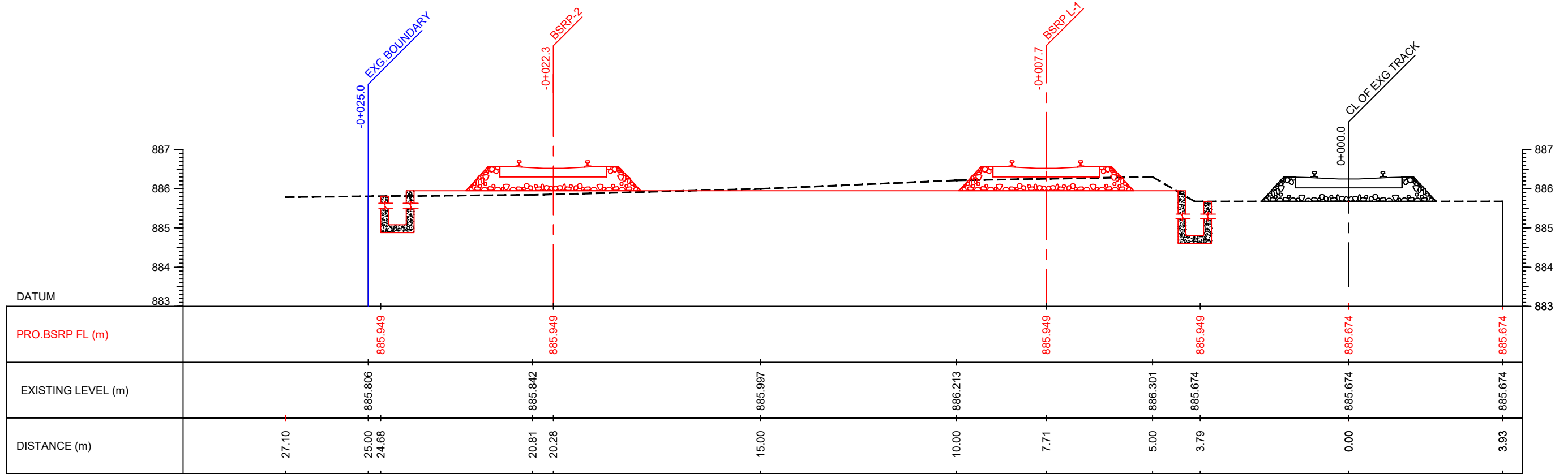
23+000.00



23+025.00

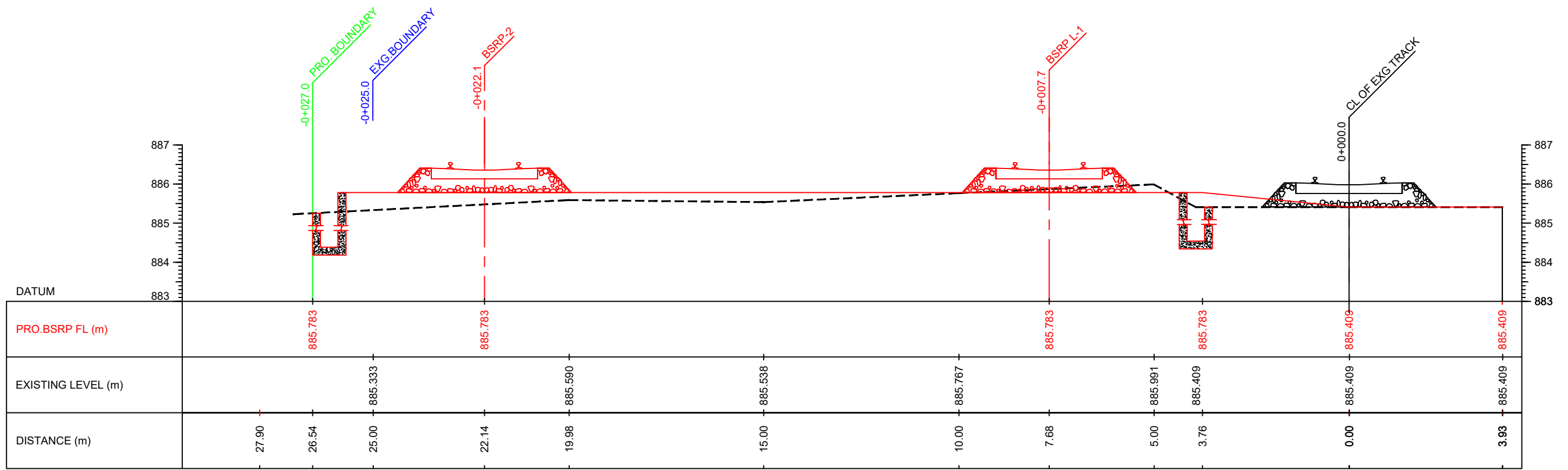


23+050.00

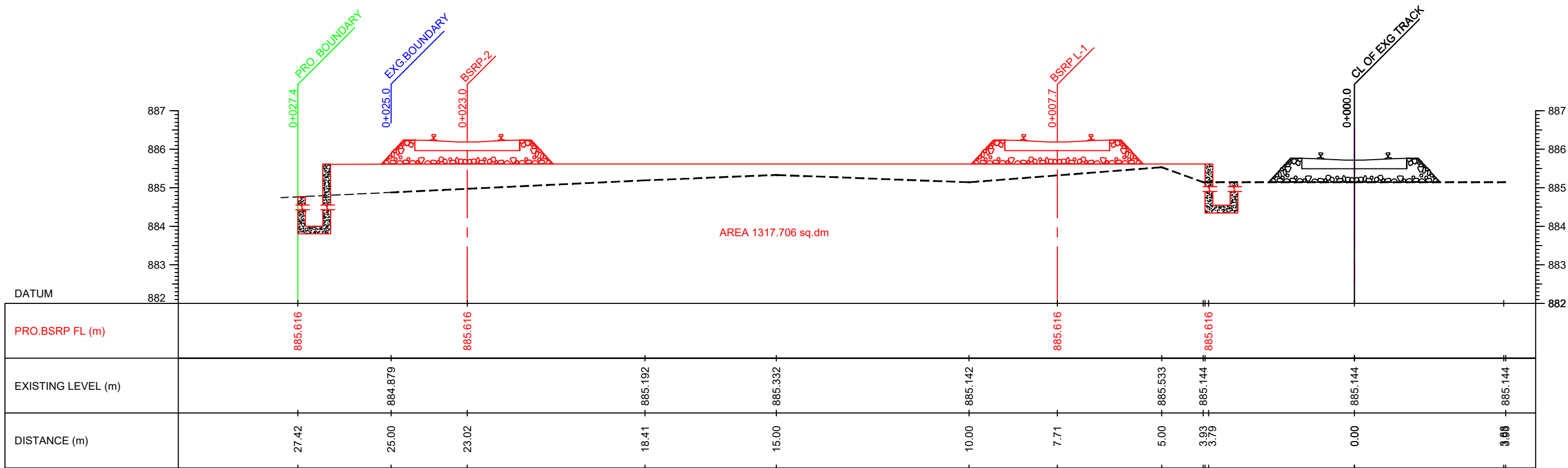


23+075.00

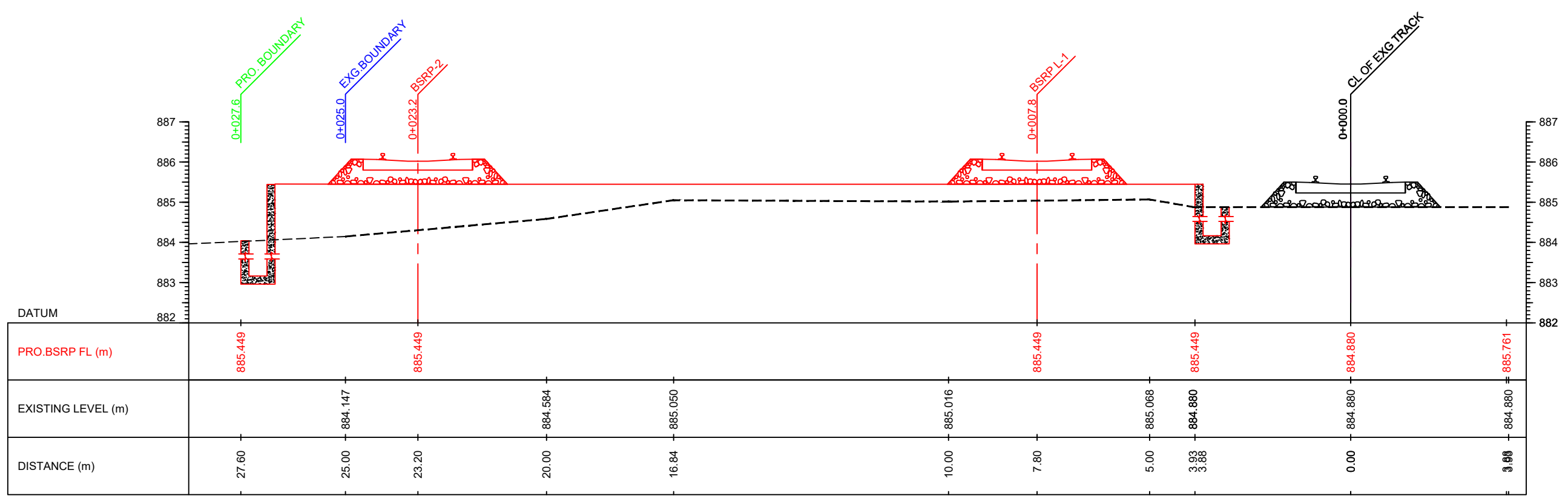




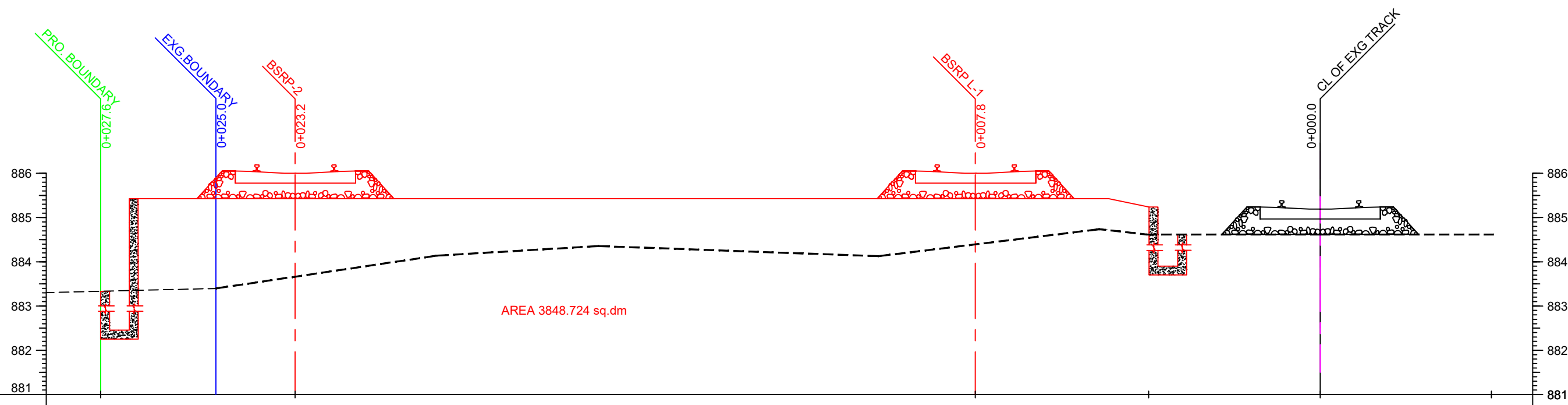
23+100.00



23+125.00

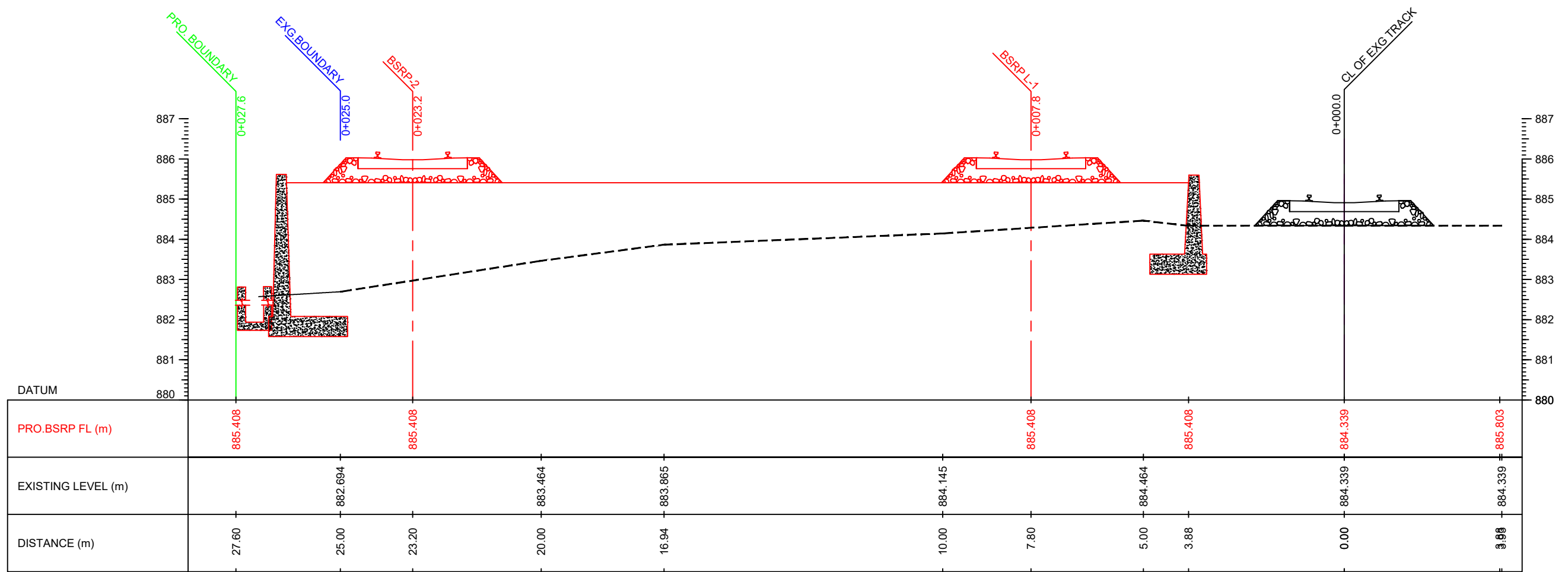


23+150.00

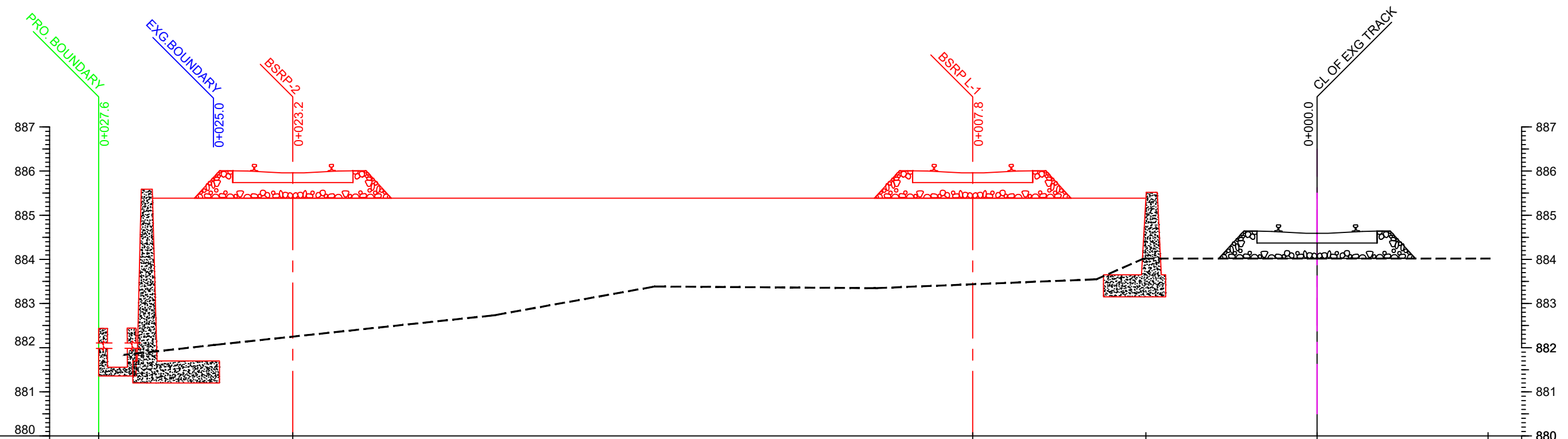


DATUM	881	882	883	884	885	886
PRO.BSRP FL (m)	885.429	885.429	885.429	885.429	885.429	885.782
EXISTING LEVEL (m)		883.397	884.138	884.356	884.126	884.736
DISTANCE (m)	27.60	25.00	23.20	20.00	16.33	10.00
						7.80
						5.00
						3.88
						0.00
						3.88

23+175.00

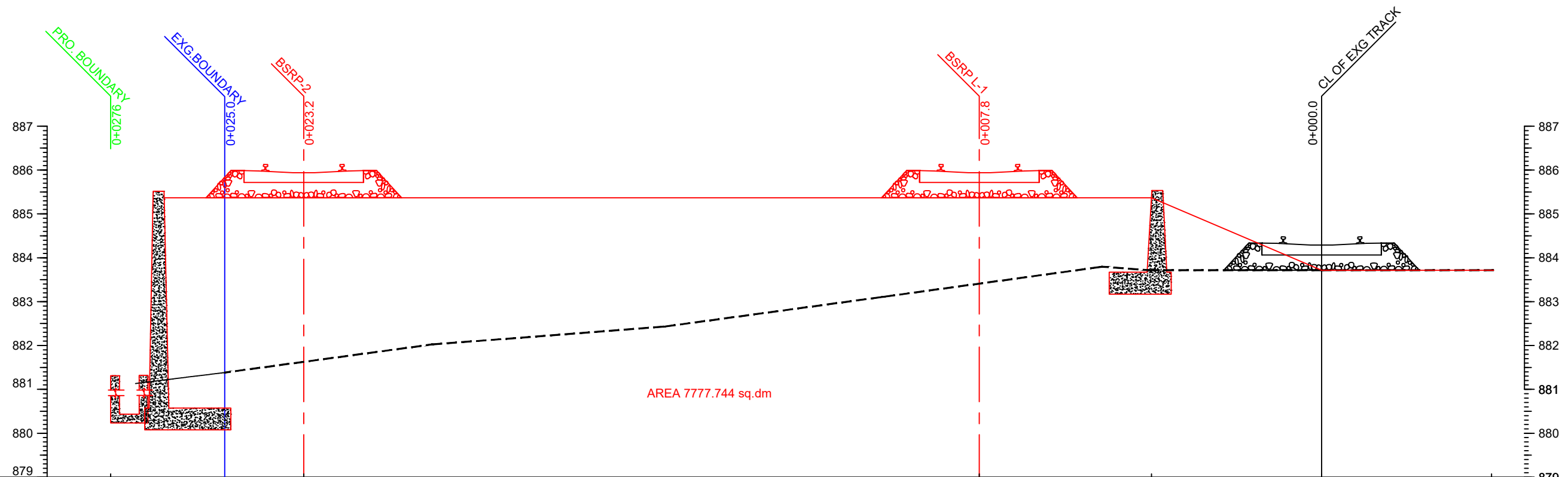


23+200.00



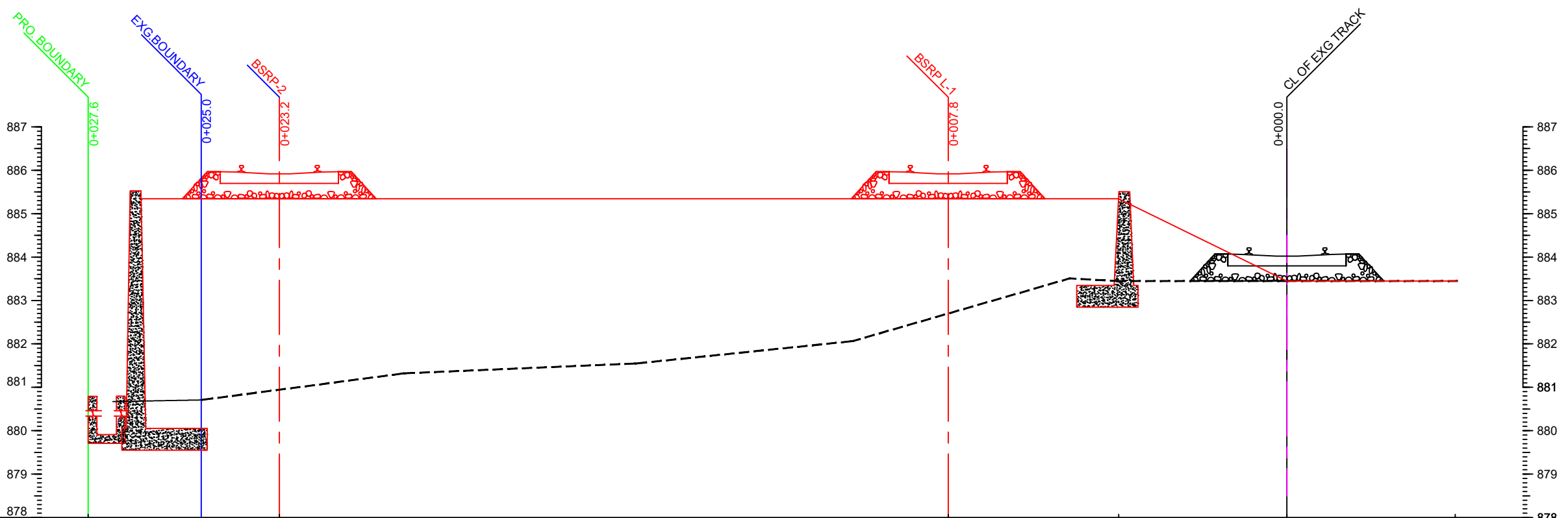
DATUM	880	881	882	883	884	885	886	887
PRO.BSRP FL (m)	885.387		885.387			885.387		885.387
EXISTING LEVEL (m)		882.059		882.734	883.386		883.348	883.548
DISTANCE (m)	27.60	25.00	23.20	18.64	15.00		10.00	7.80
								5.00
								3.88
								0.00
								884.019
								884.019
								885.824

23+225.00



DATUM	879	880	881	882	883	884	885	886	887
PRO.BSRP FL (m)	885.366	885.366	885.366	885.366	885.366	885.366	885.366	885.366	885.844
EXISTING LEVEL (m)	881.383	882.023	882.428	883.108	883.796	883.715	883.715	883.715	883.715
DISTANCE (m)	27.60	25.00	23.20	20.28	15.00	10.00	7.80	5.00	3.88

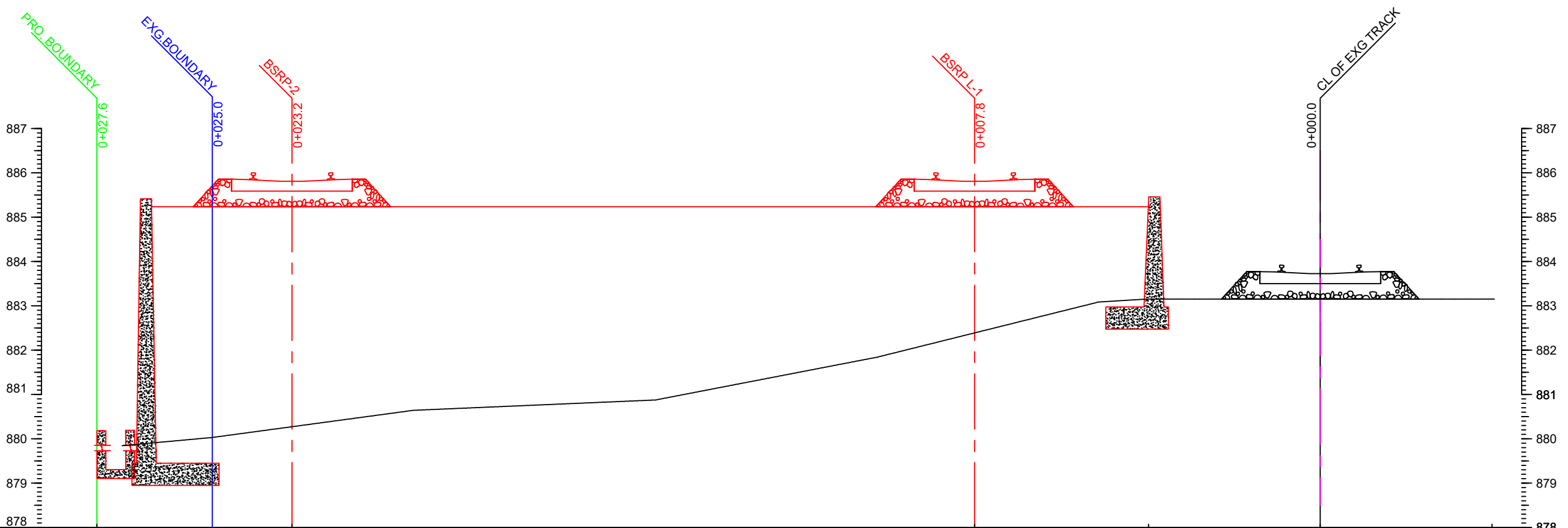
23+250.00



DATUM	878	879	880	881	882	883	884	885	886	887
PRO.BSRP FL (m)	885.345		885.345			885.345		885.345	883.448	885.865
EXISTING LEVEL (m)		880.708		881.321	881.547	882.063		883.509	883.448	883.509
DISTANCE (m)	27.60	25.00	23.20	20.33	15.00	10.00	7.80	5.00	3.88	0.00

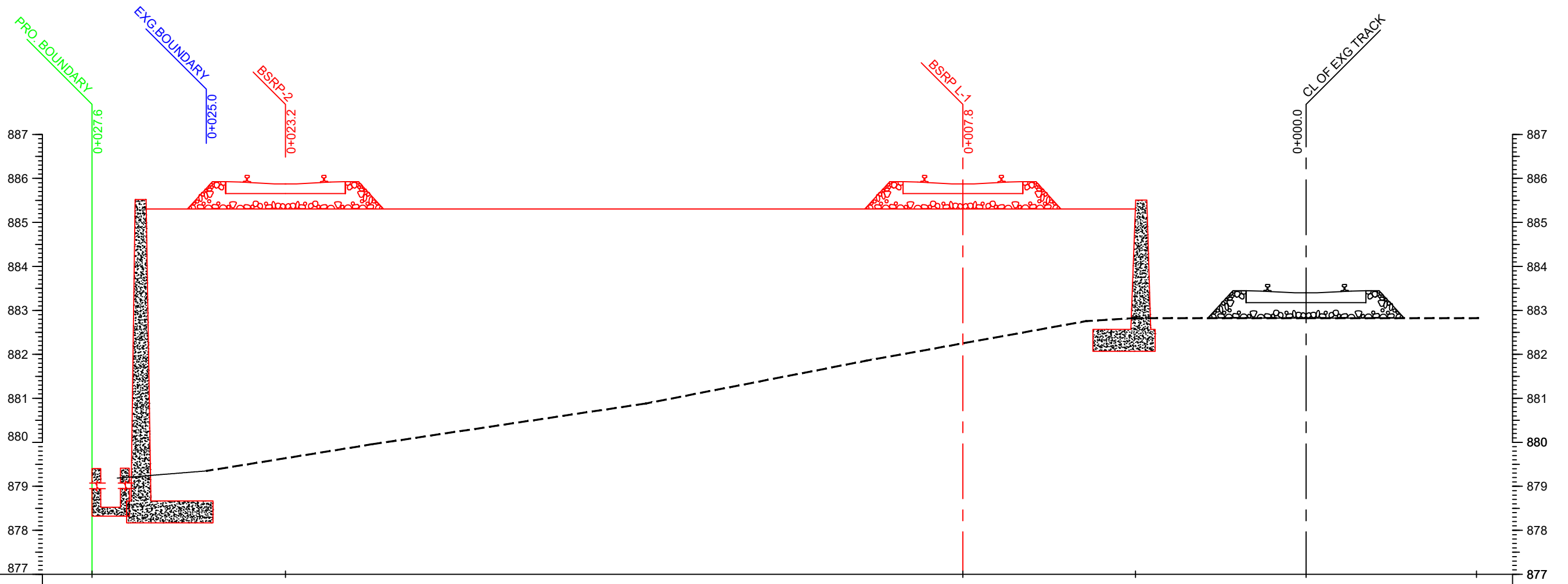
23+275.00





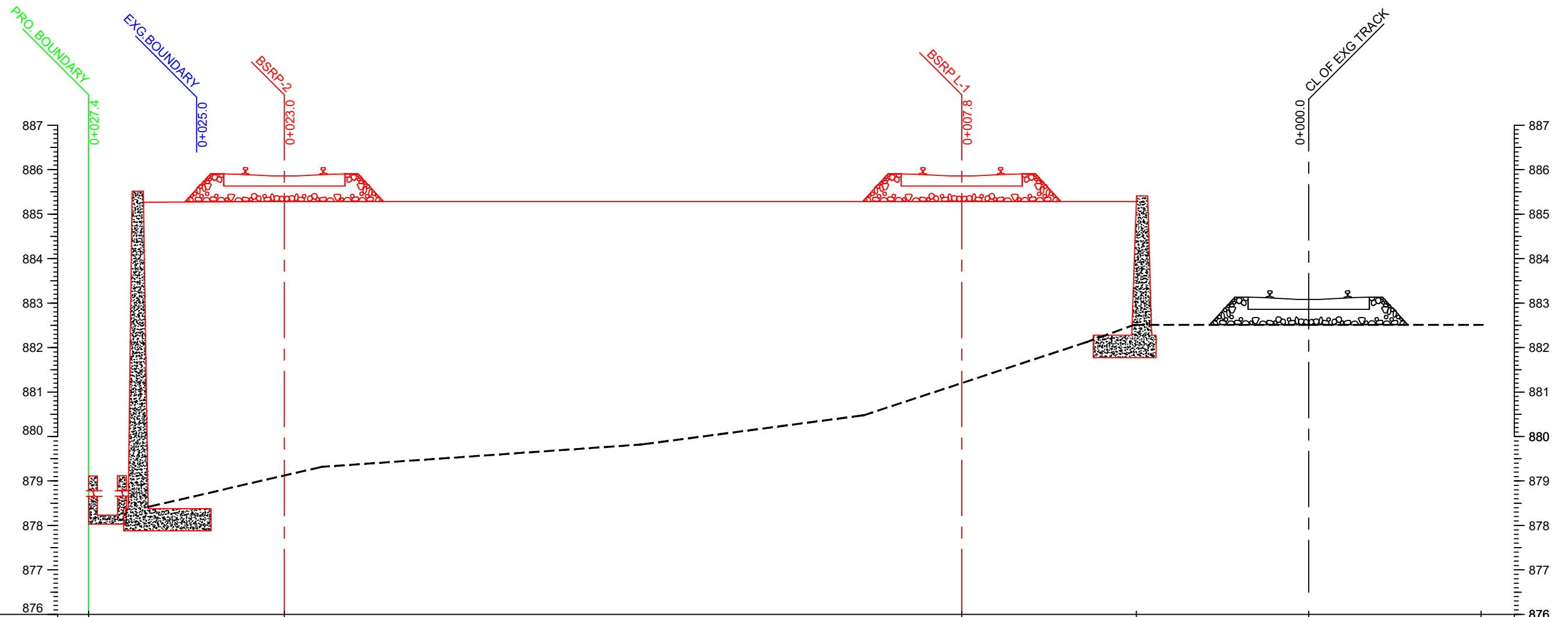
DATUM	878	879	880	881	882	883	884	885	886	887		
PRO.BSRP FL (m)	885.234	885.234	885.234	885.234	885.234	885.234	885.234	885.234	883.151	885.886		
EXISTING LEVEL (m)		880.030		880.643		880.876		881.841	883.066	883.151	883.151	883.151
DISTANCE (m)	27.60	25.00	23.20	20.46	15.00	10.00	7.80	5.00	3.88	0.00	3.88	3.88

23+300.00



DATUM	877	878	879	880	881	882	883	884	885	886	887		
PRO.BSRP FL (m)	885.304		885.304						885.304		885.304	882.824	885.907
EXISTING LEVEL (m)		879.349		879.952		880.884		881.854		882.755	882.824	882.824	882.824
DISTANCE (m)	27.60	25.00	23.20	21.25		15.00		10.00		7.80	5.00	3.88	0.00

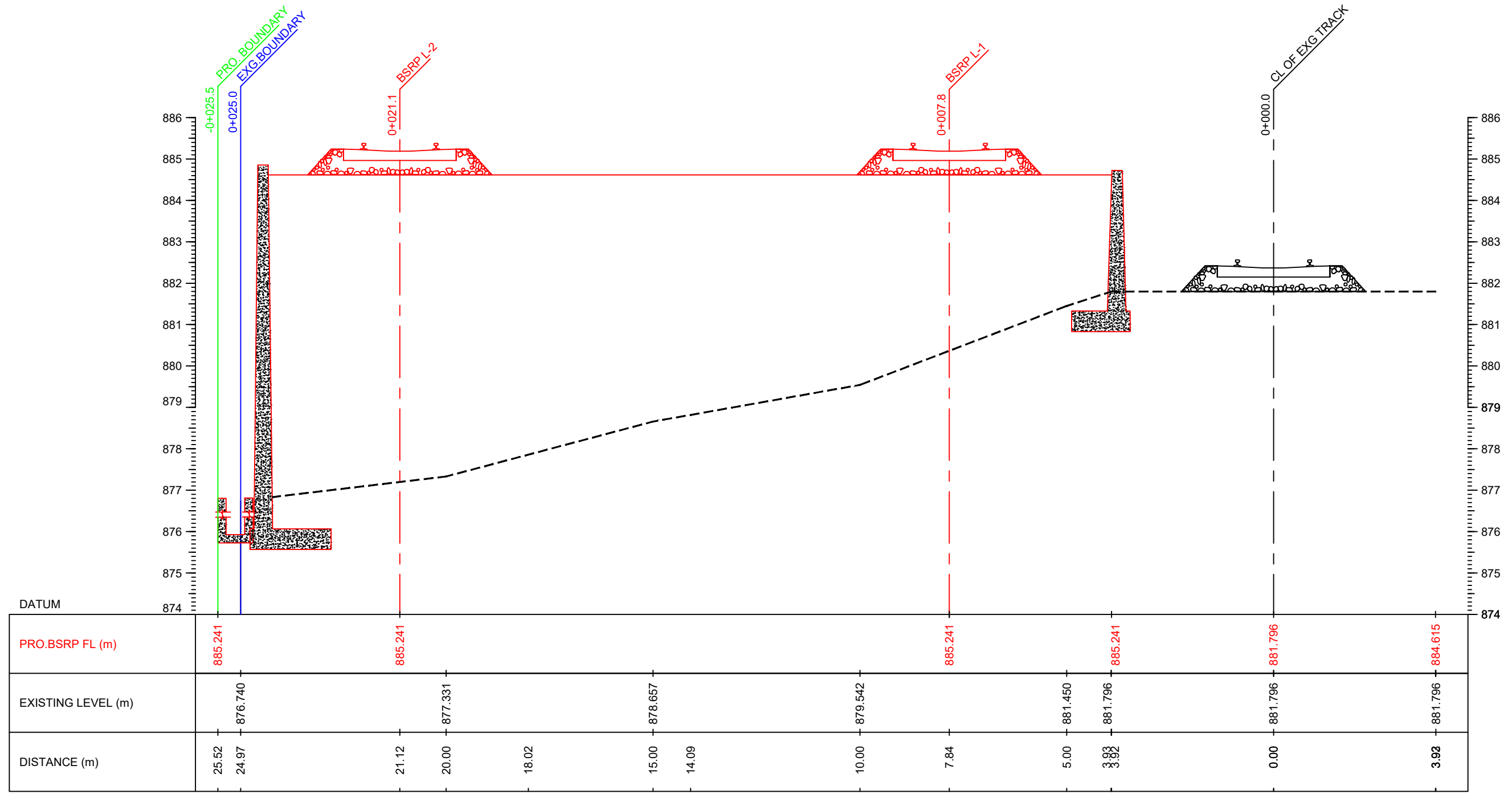
23+325.00



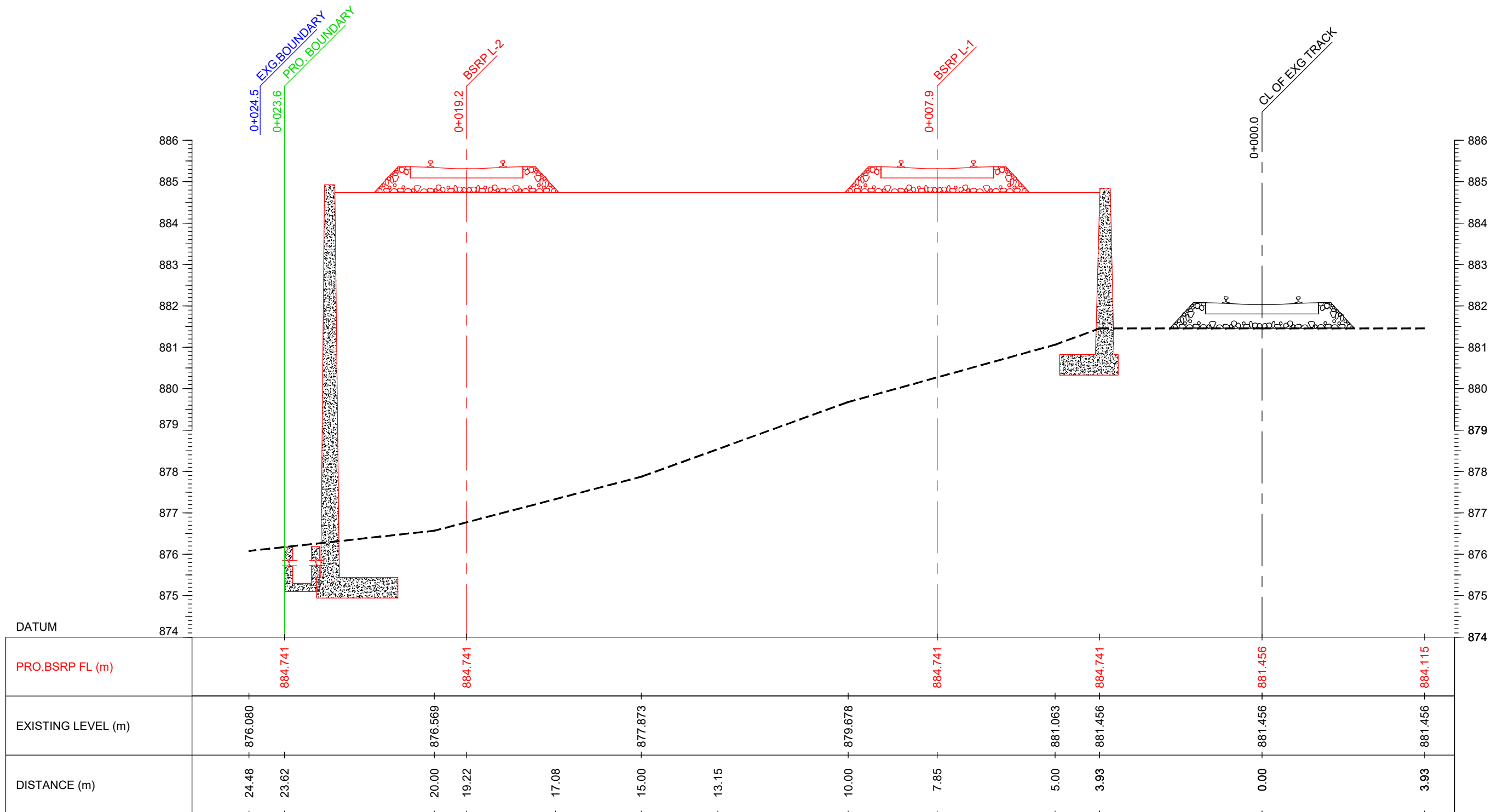
DATUM	
PRO.BSRP FL (m)	885.283
EXISTING LEVEL (m)	878.669
DISTANCE (m)	27.43
	25.00
	23.03
	22.18
	15.00
	10.00
	7.80
	5.00
	3.88
	0.00
	3.88
	885.615

23+350.00

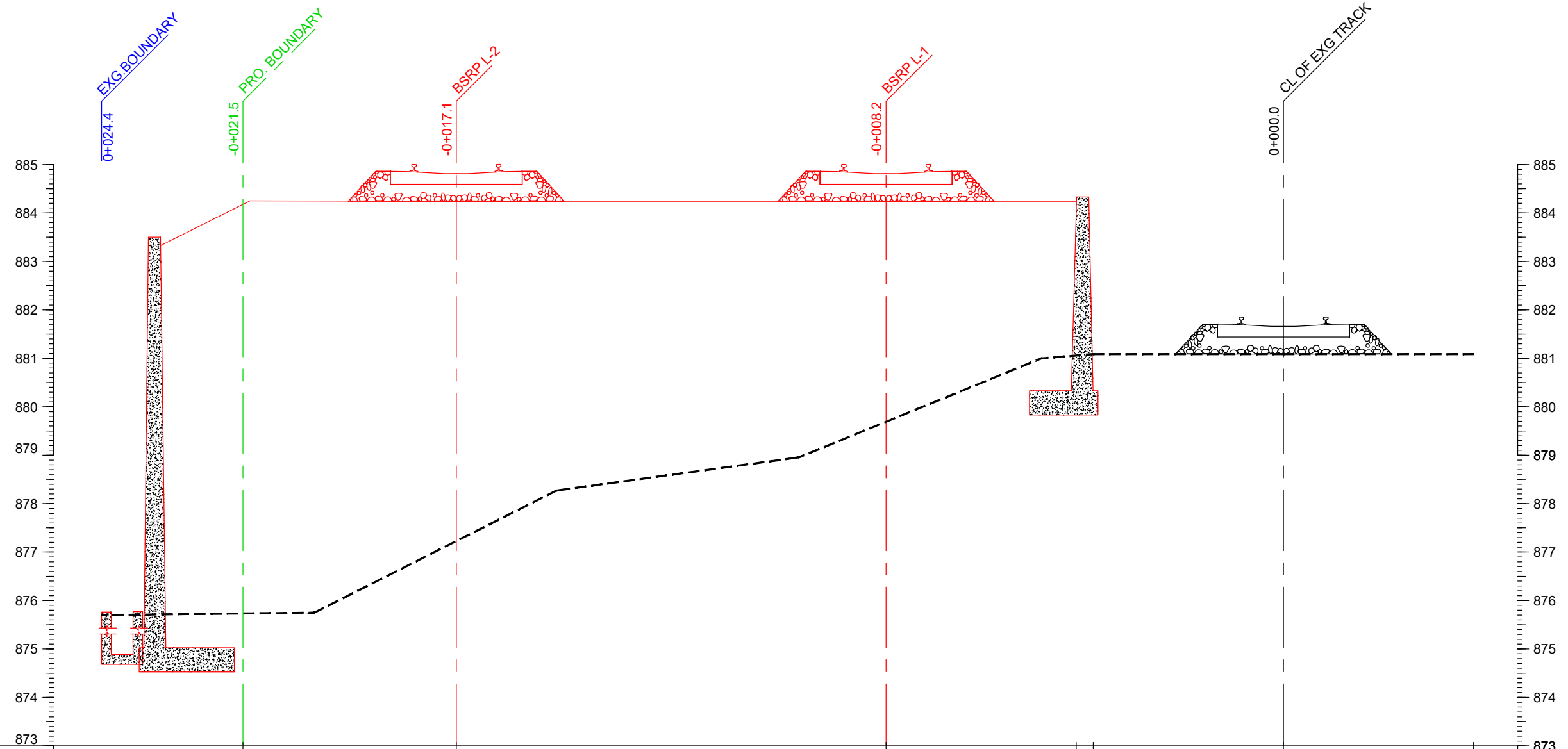




23+400.00

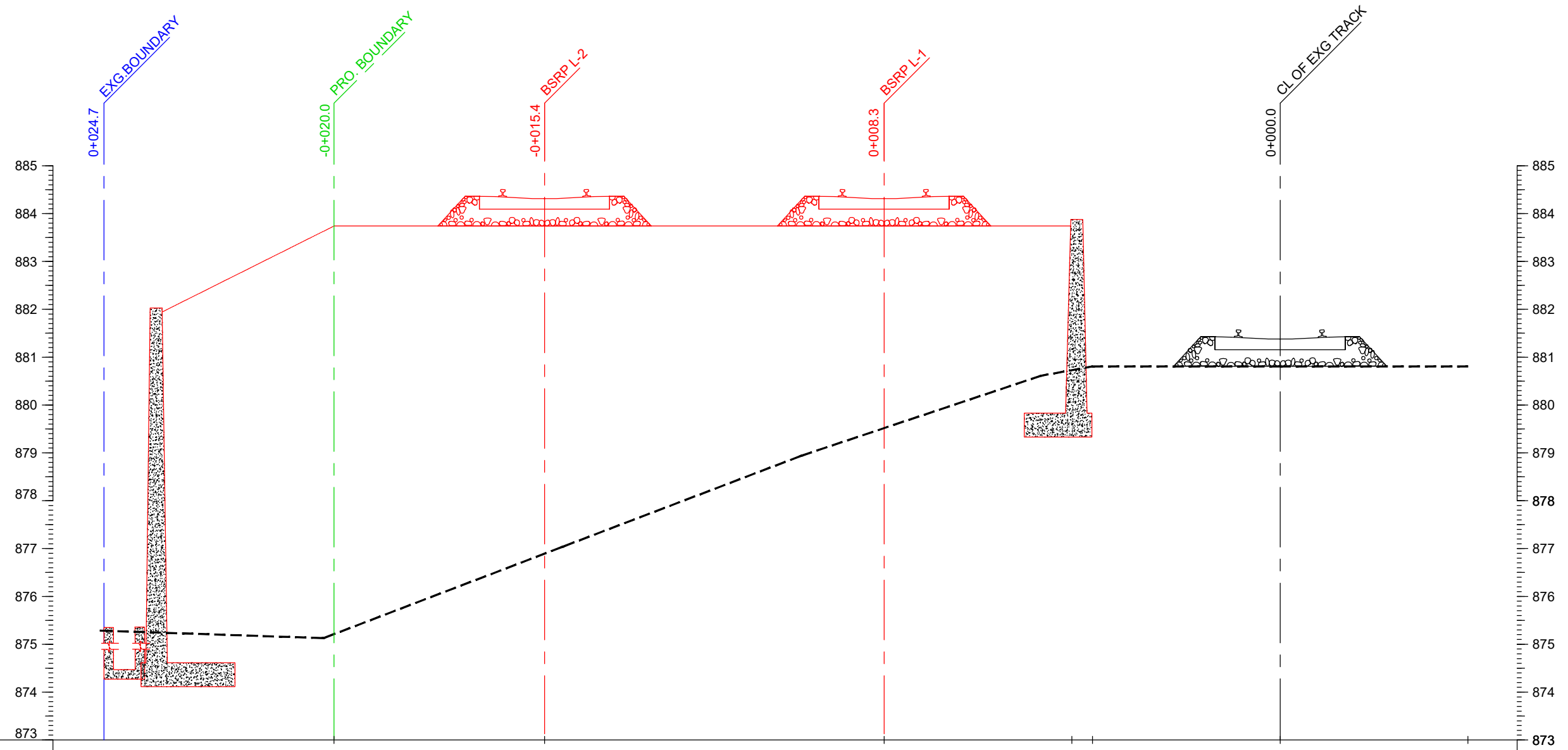


23+425.00



DATUM	873	874	875	876	877	878	879	880	881	882	883	884	885
PRO.BSRP FL (m)			884.241		884.241			884.241		884.241		881.087	883.615
EXISTING LEVEL (m)	875.699		875.749		878.271		878.955		880.997	881.087		881.087	881.087
DISTANCE (m)	24.39	21.47	20.00	17.07	15.00	13.50	10.00	8.20	5.00	4.28	3.93	0.00	3.93

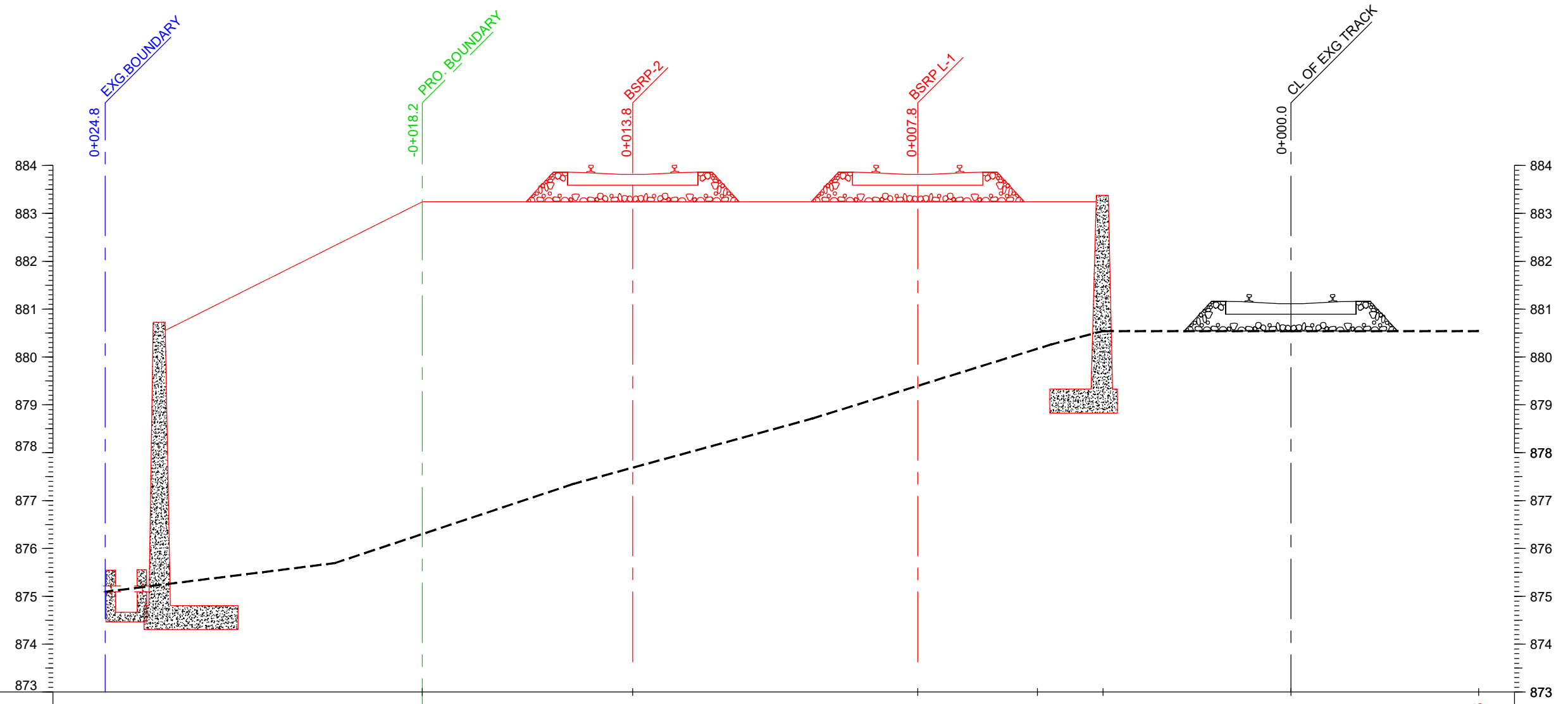
23+450.00



DATUM	873	874	875	876	877	878	879	880	881	882	883	884	885
PRO.BSRP FL (m)			883.741		883.741		883.741		883.741	883.741		880.806	883.115
EXISTING LEVEL (m)	875.285		875.128		877.038		878.943		880.611	880.806		880.806	880.806
DISTANCE (m)	24.67		20.00 19.78		15.38 15.00		10.00		5.00	4.36 3.93		0.00	3.93

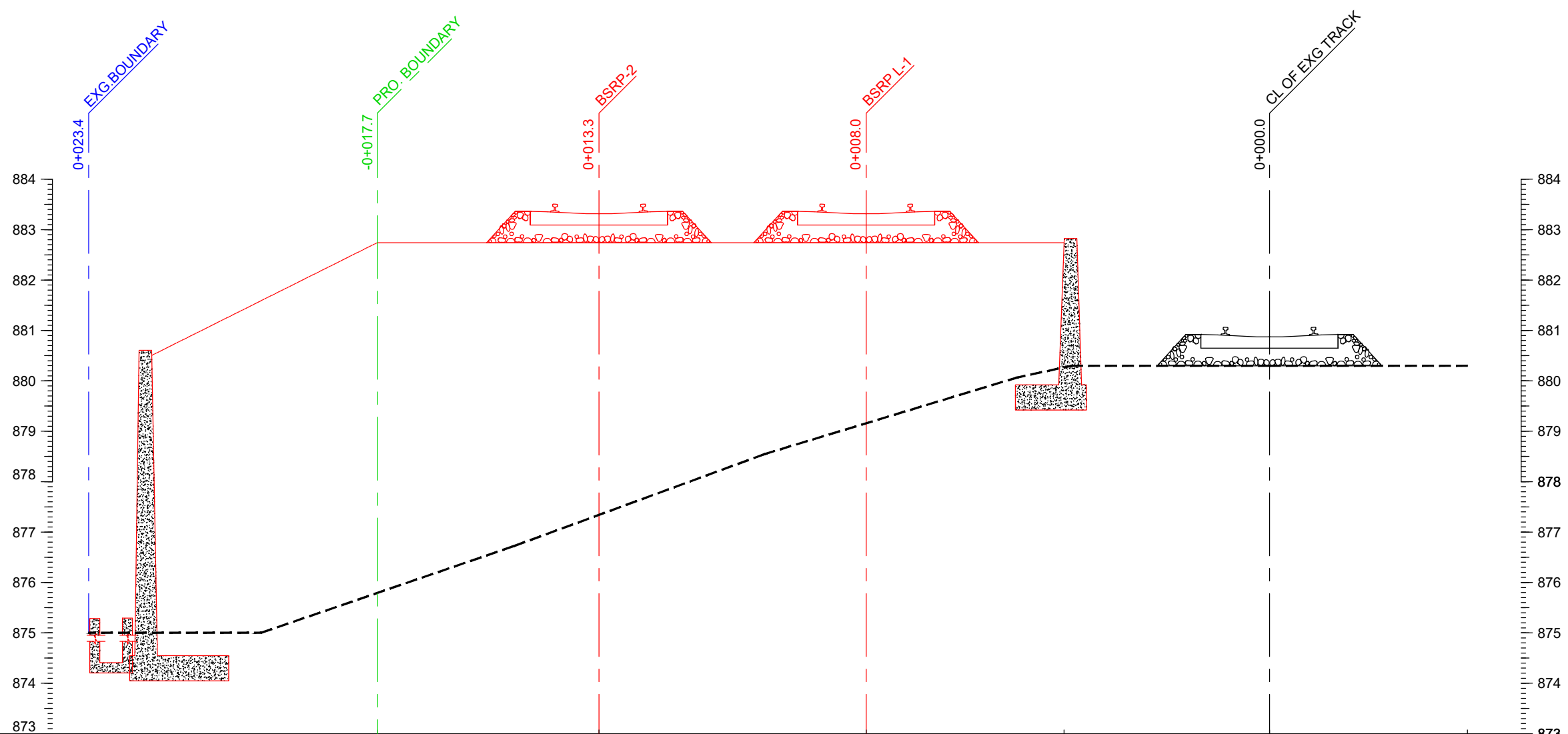
23+475.00





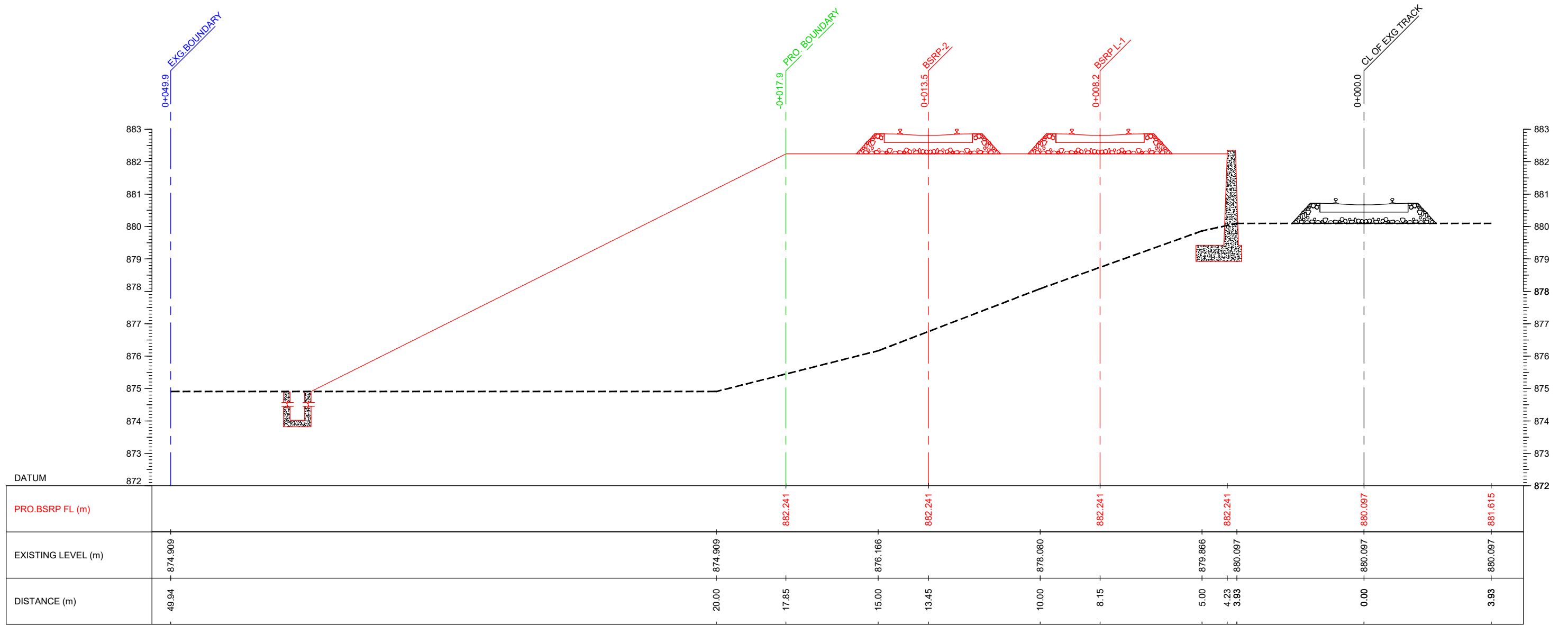
DATUM	24.79	20.00	18.16	15.00	13.76	10.00	7.80	5.30	5.00	3.93	0.00	3.93
PRO.BSRP FL (m)			883.241		883.241		883.241	883.241	883.241	883.241	880.541	882.615
EXISTING LEVEL (m)	875.094	875.690		877.347		878.715		880.264	880.541		880.541	880.541
DISTANCE (m)												

23+500.00

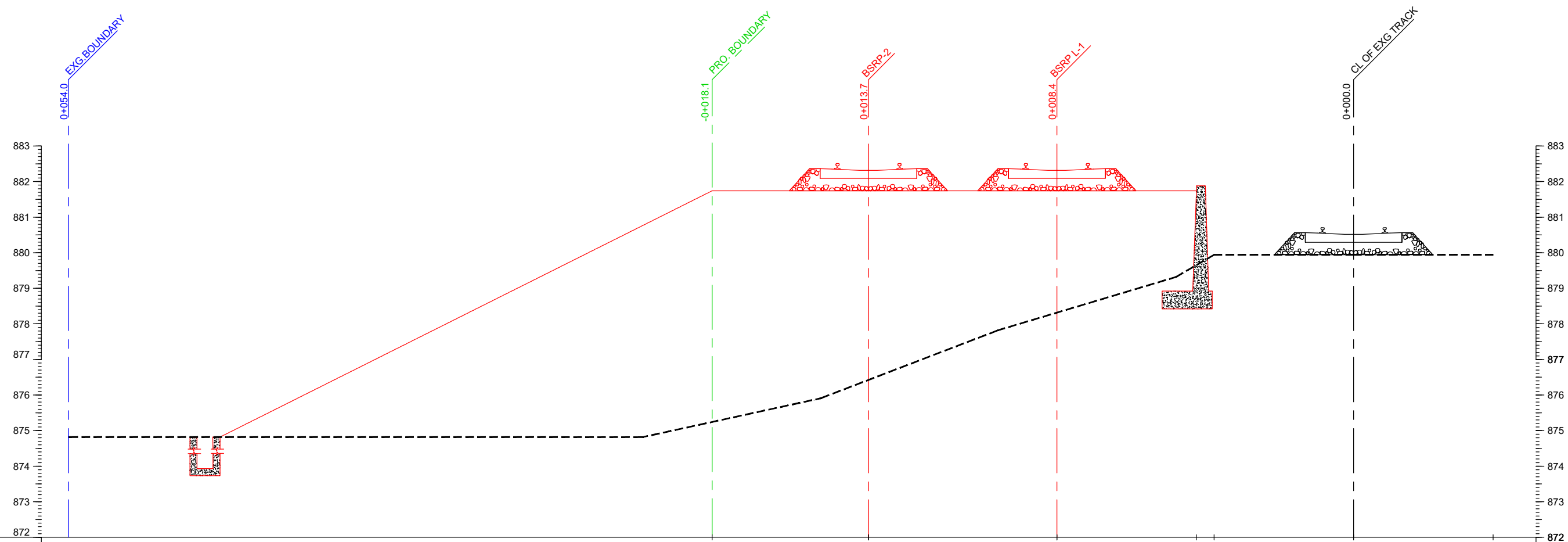


DATUM	
PRO.BSRP FL (m)	882.741, 882.741, 882.741, 882.741, 880.299, 882.115
EXISTING LEVEL (m)	875.002, 875.002, 876.717, 878.552, 880.068, 880.299, 880.299, 880.299
DISTANCE (m)	23.42, 20.00, 17.70, 15.00, 13.30, 10.00, 8.00, 5.00, 4.08, 3.93, 0.00, 3.93

23+525.00

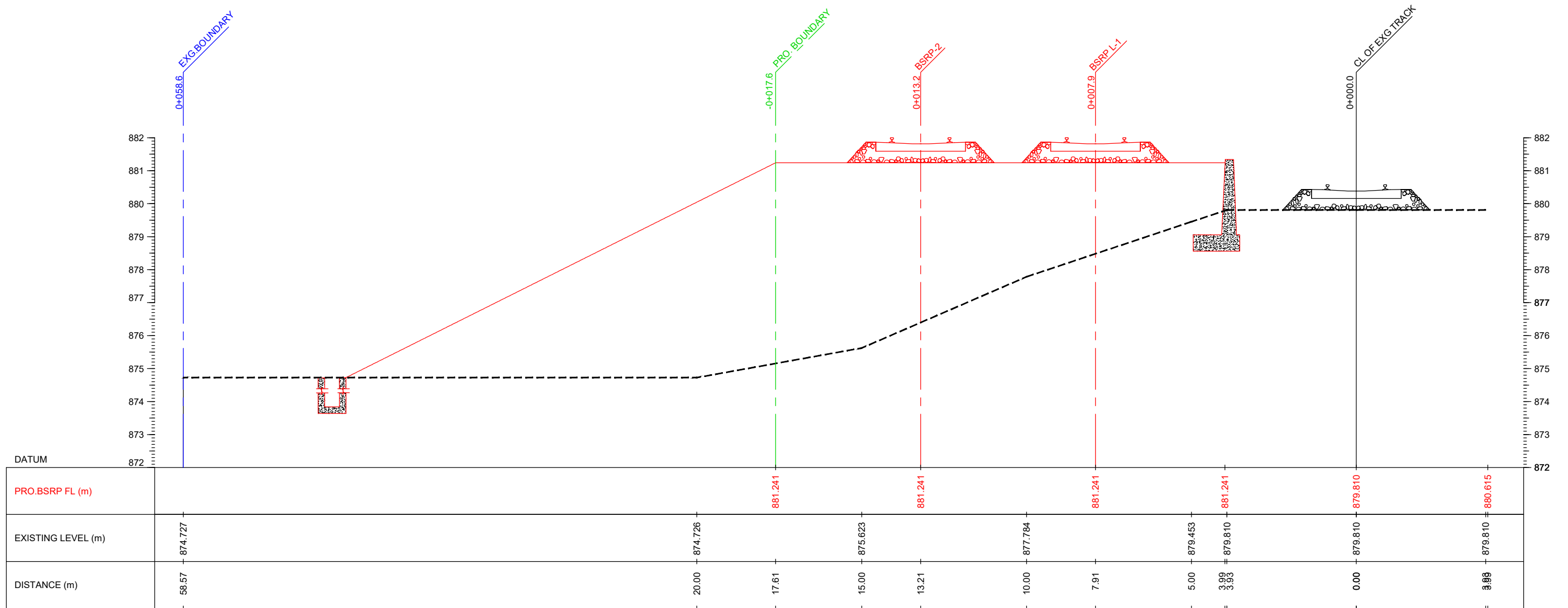


23+550.00

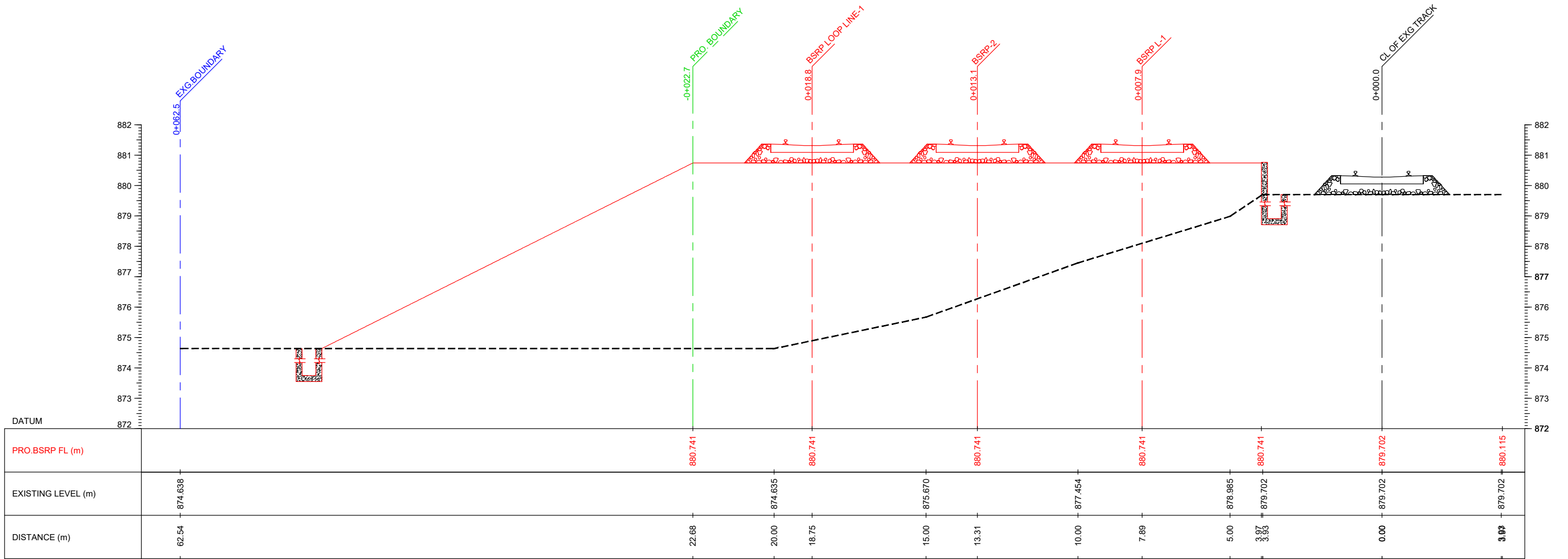


DATUM	872	873	874	875	876	877	878	879	880	881	882	883
PRO.BSRP FL (m)				881.741								
EXISTING LEVEL (m)	874.818			874.817	875.907		877.822		879.317	879.942	879.942	879.942
DISTANCE (m)	53.96			20.00	18.05	15.00	13.65	10.00	8.35	5.00	4.43	3.93
											0.00	3.93

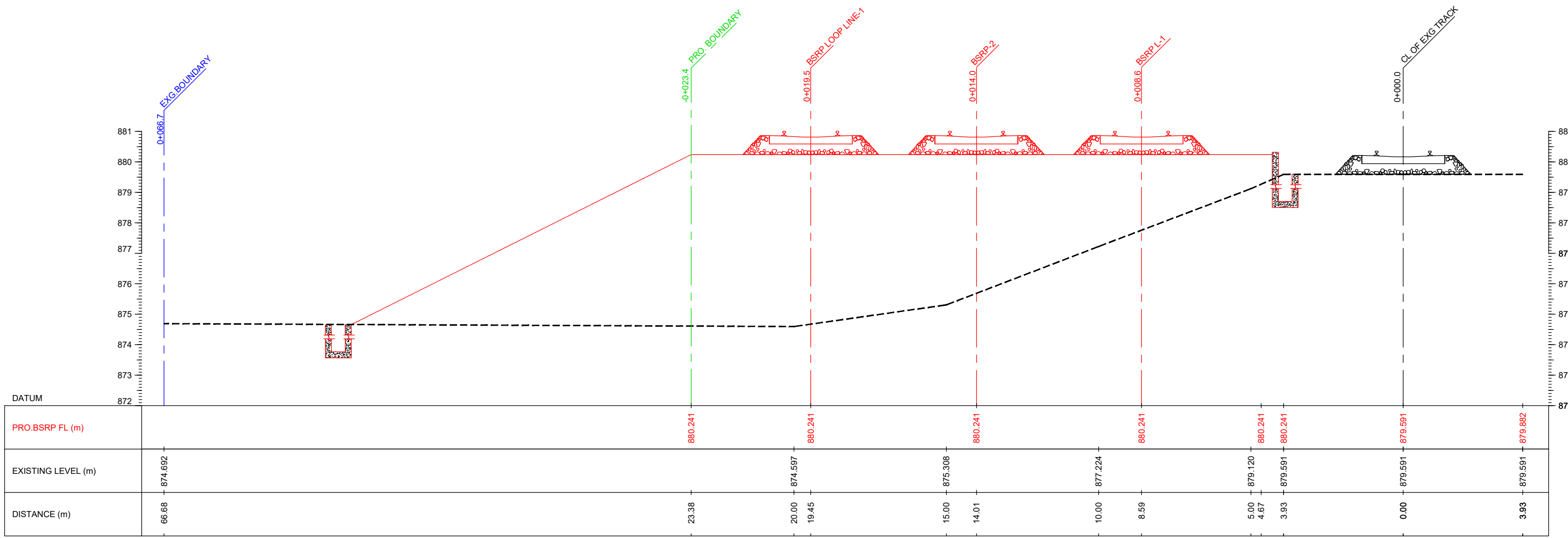
23+575.00



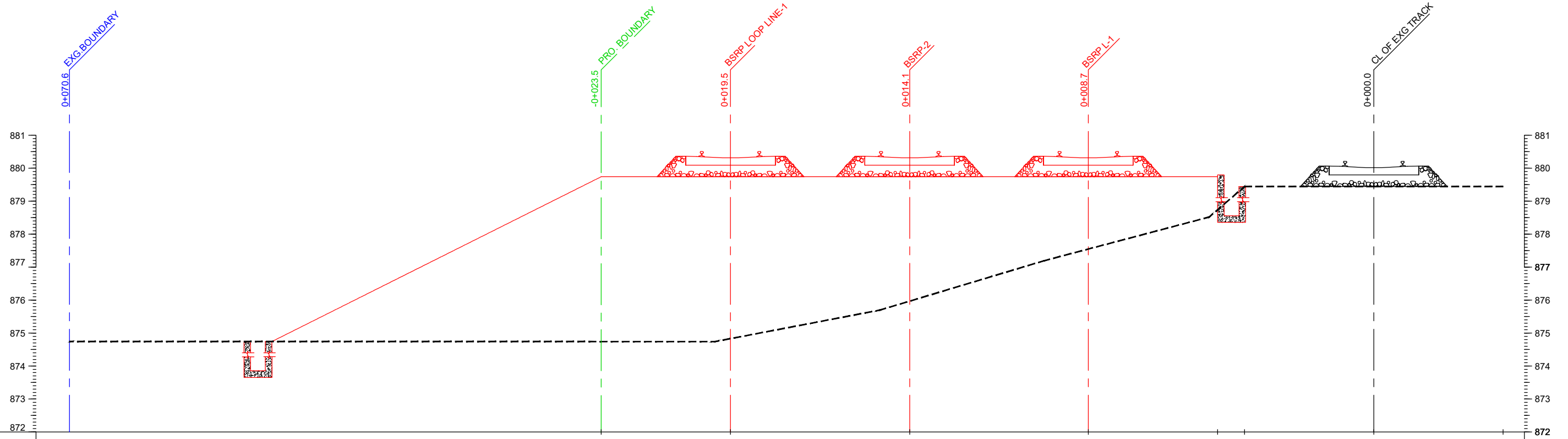
23+600.00



23+625.00



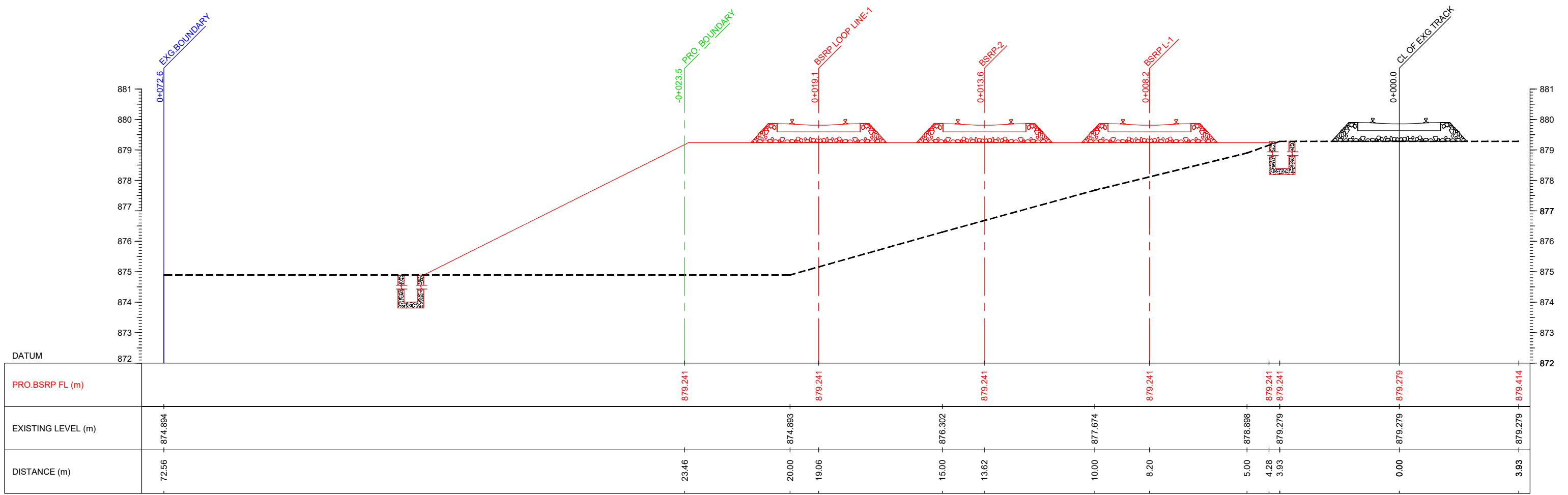
23+650.00



DATUM	872	873	874	875	876	877	878	879	880	881		
PRO. BSRP FL (m)				879.741	879.741	879.741	879.741	879.741	879.741	879.741	879.648	
EXISTING LEVEL (m)	874.743		874.741		875.695		877.196		878.517	879.444	879.444	
DISTANCE (m)	70.60	23.46	20.00 19.53		15.00	14.09	10.00	8.67	5.00 4.75	3.93	0.00	3.93

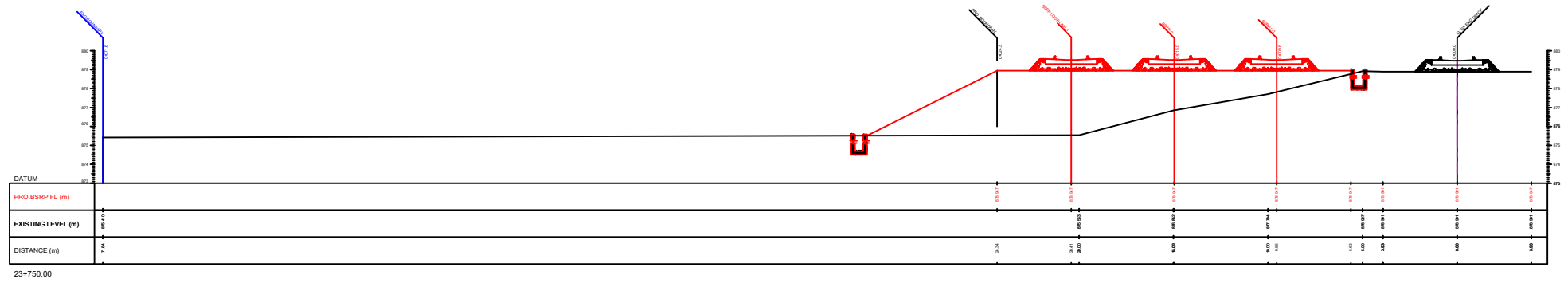
23+675.00



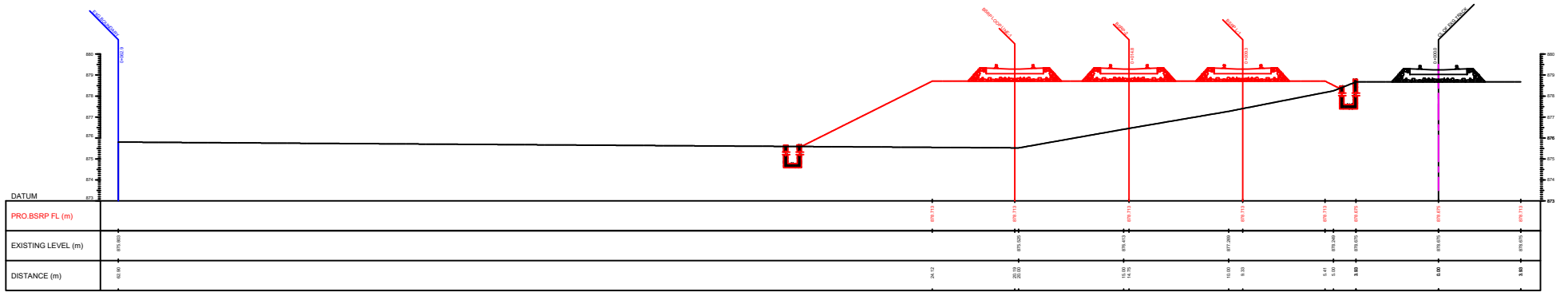


23+700.00

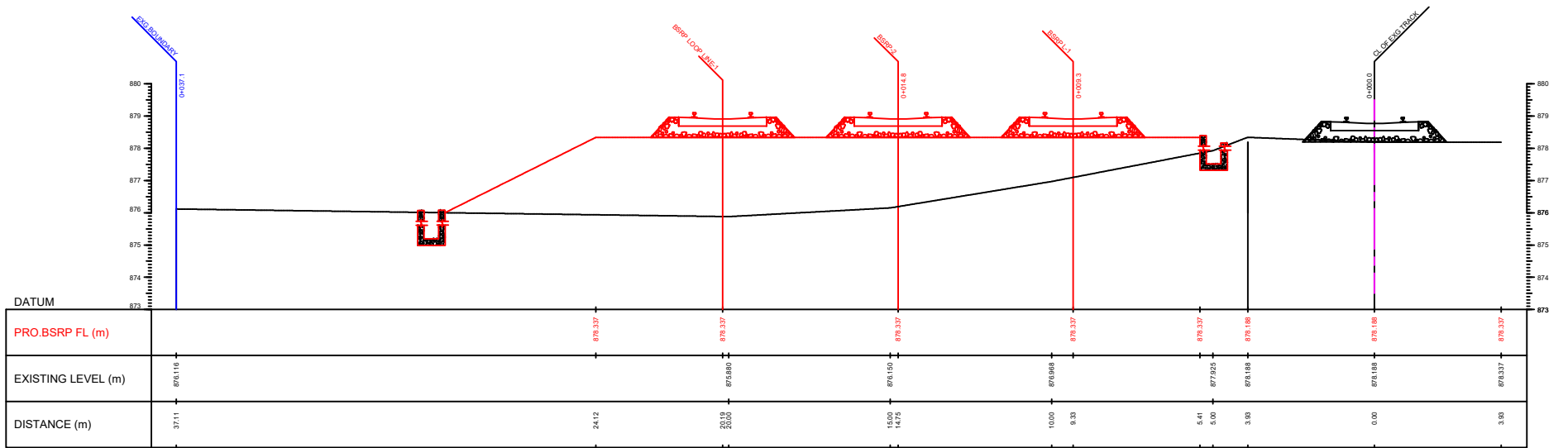




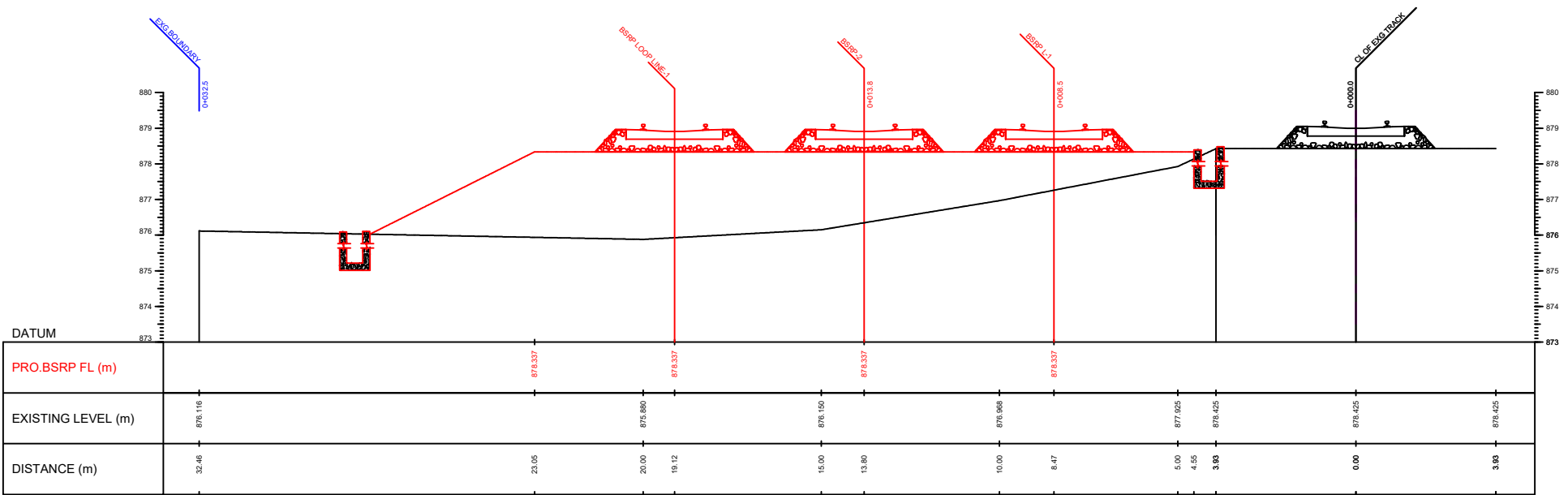
23+750.00



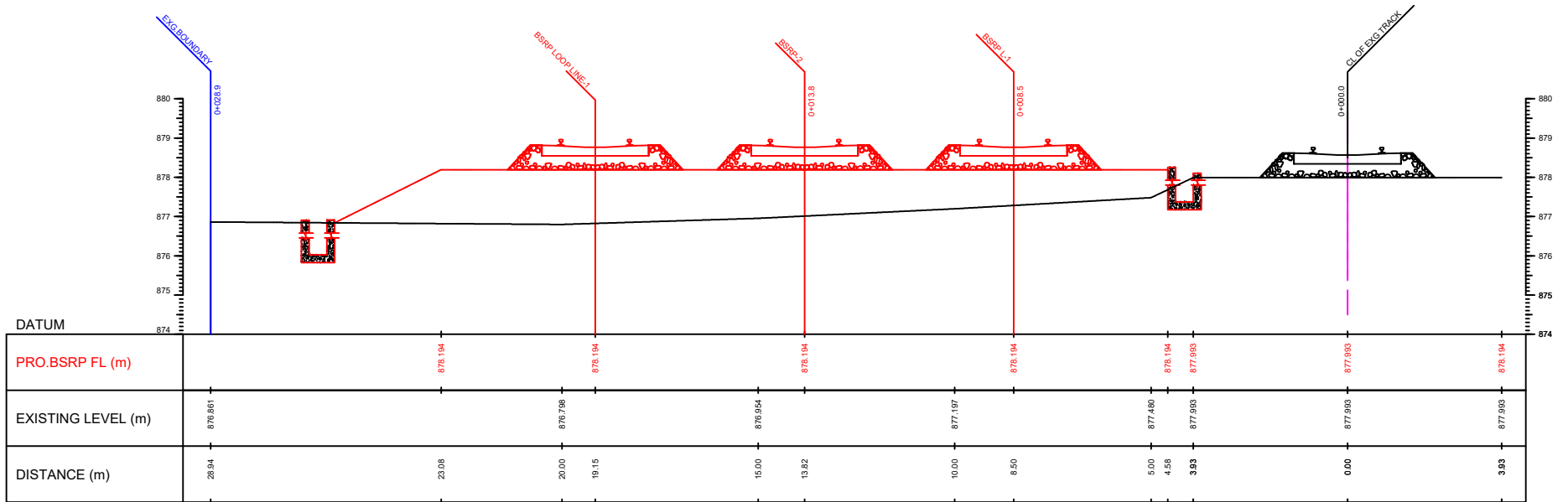
23+775.00



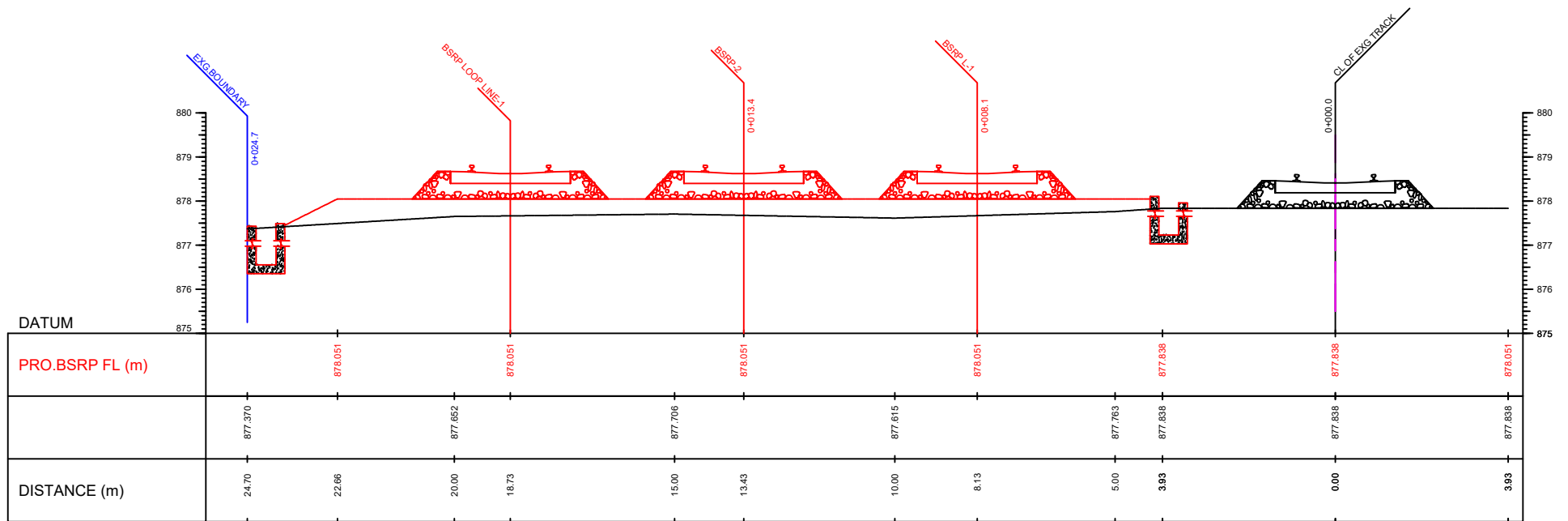
23+800.00



23+825.00




23+850.00




23+875.00

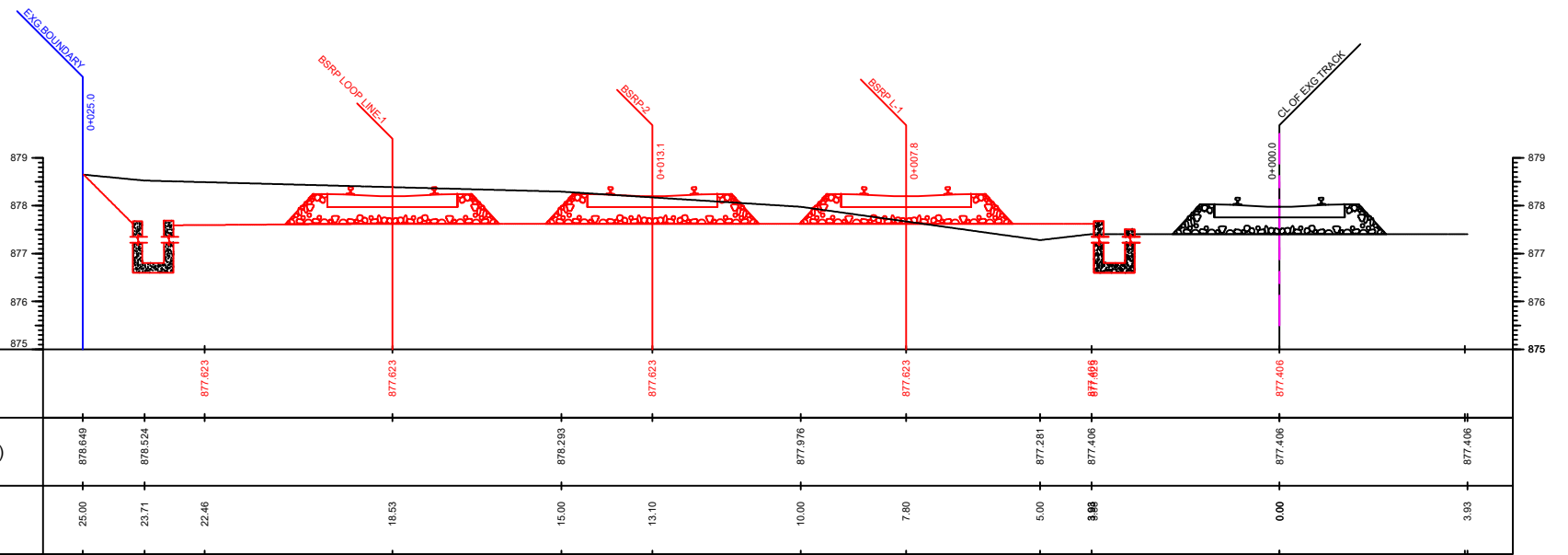




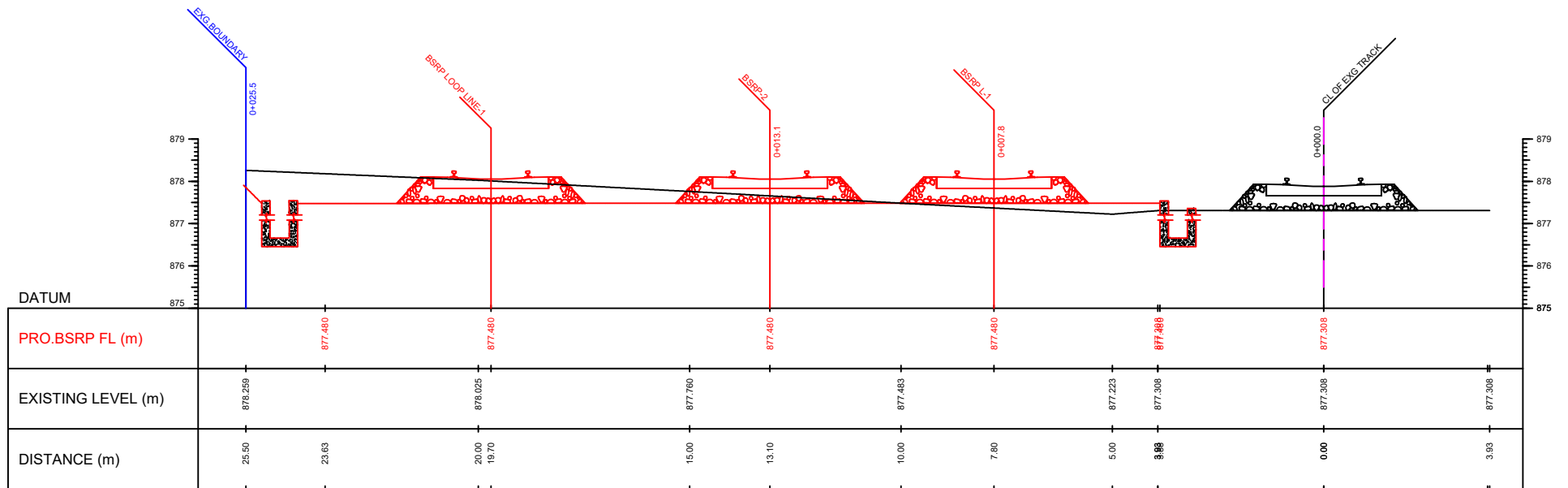
23+900.00



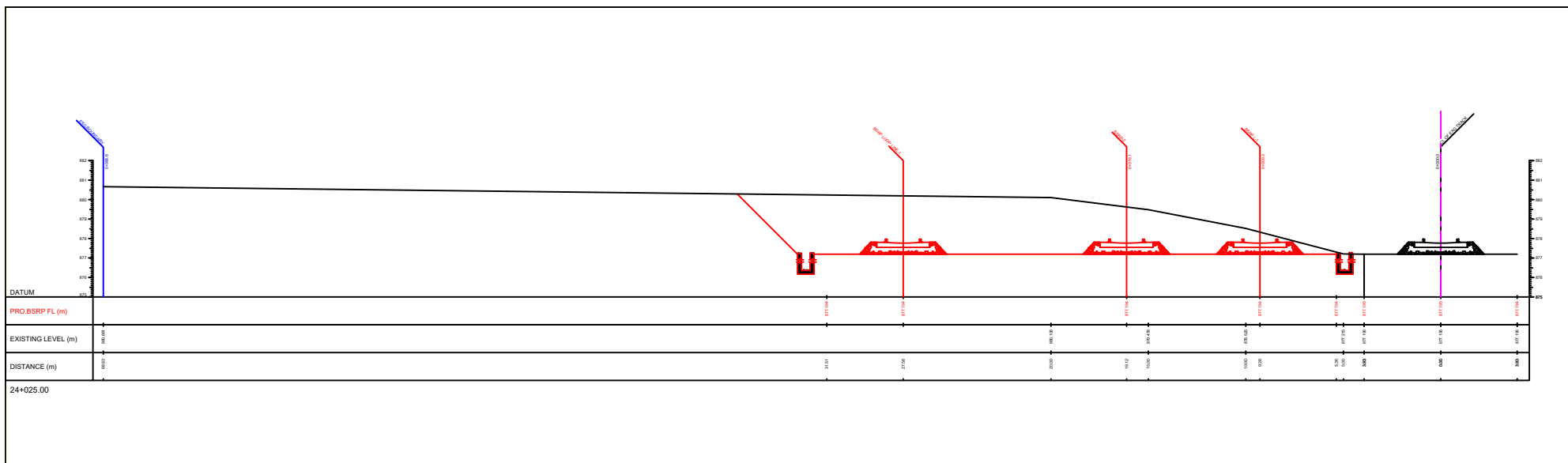
23+925.00



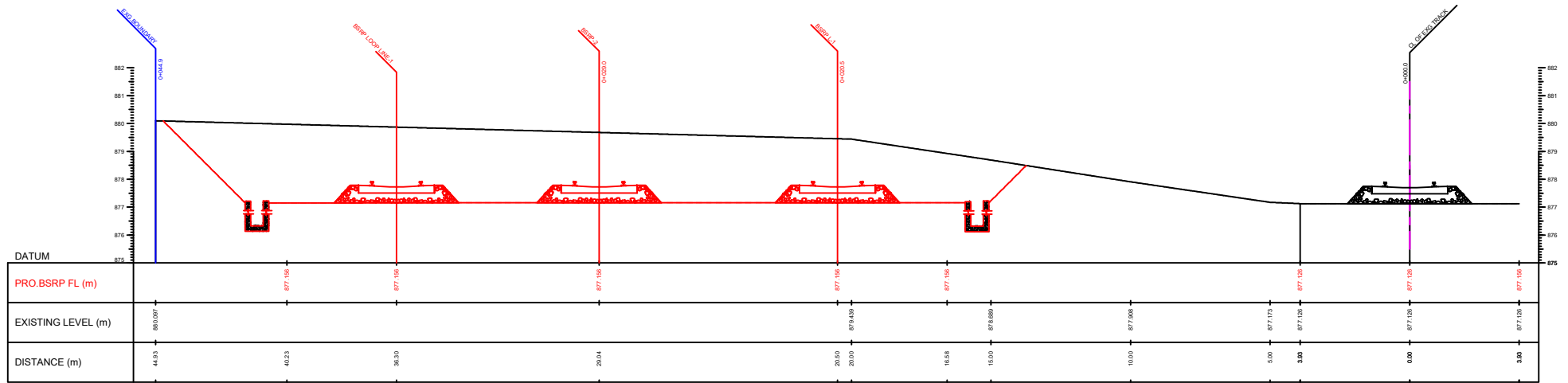
23+950.00



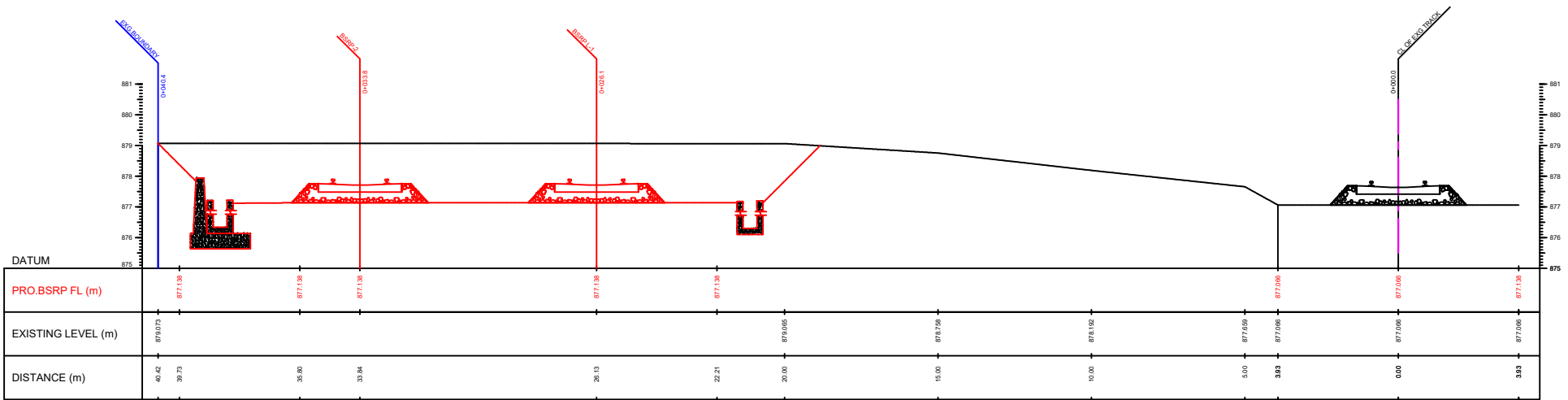
23+975.00





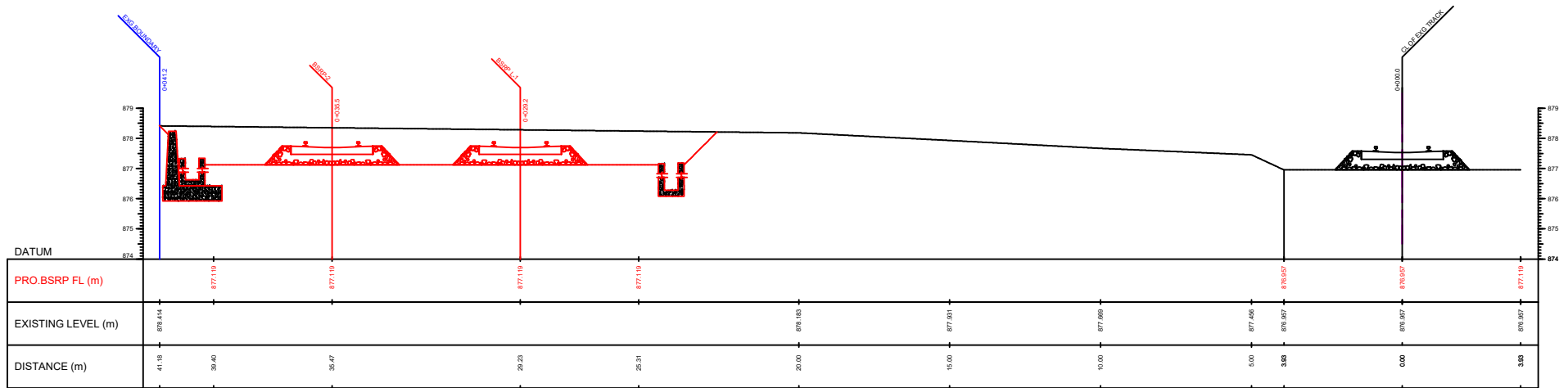


24+075.00

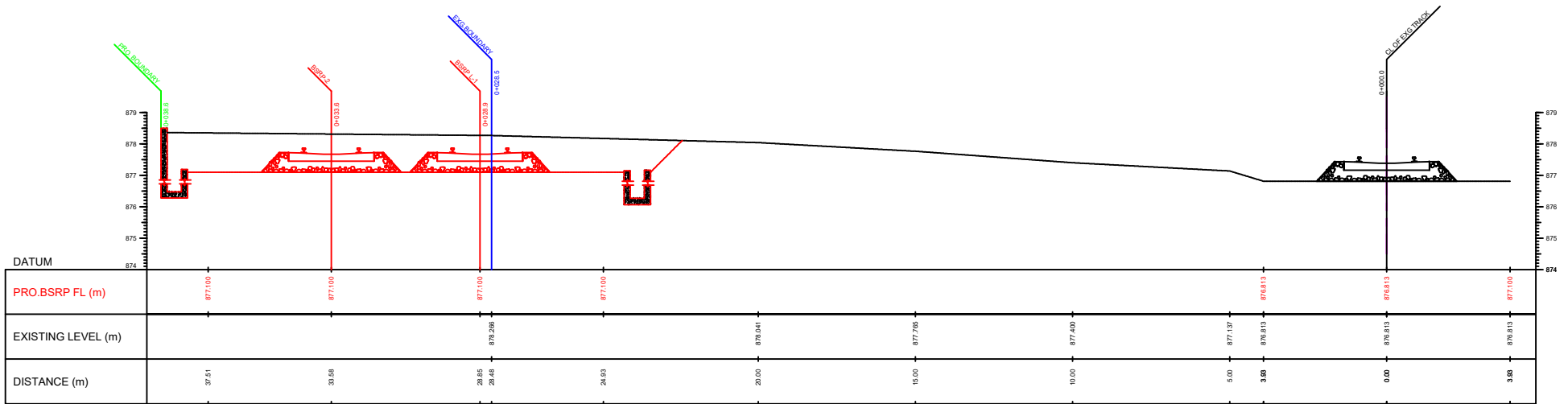


24+100.00

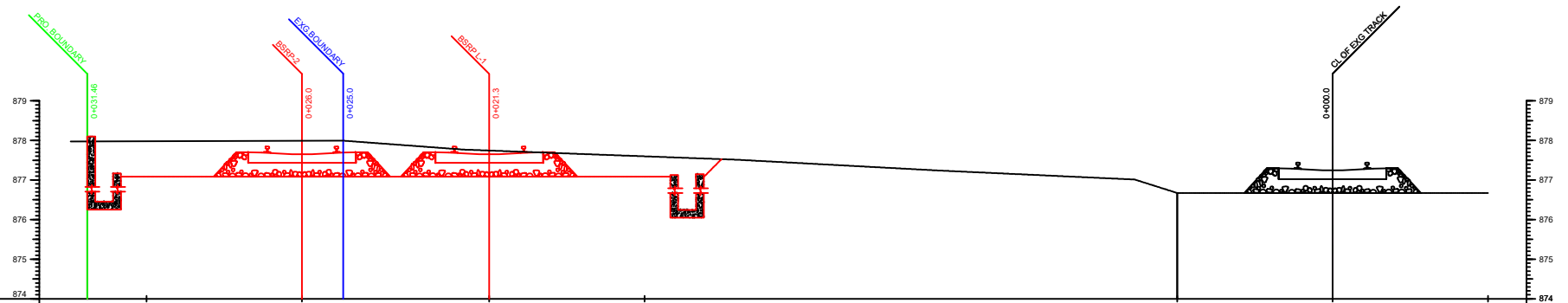




24+125.00

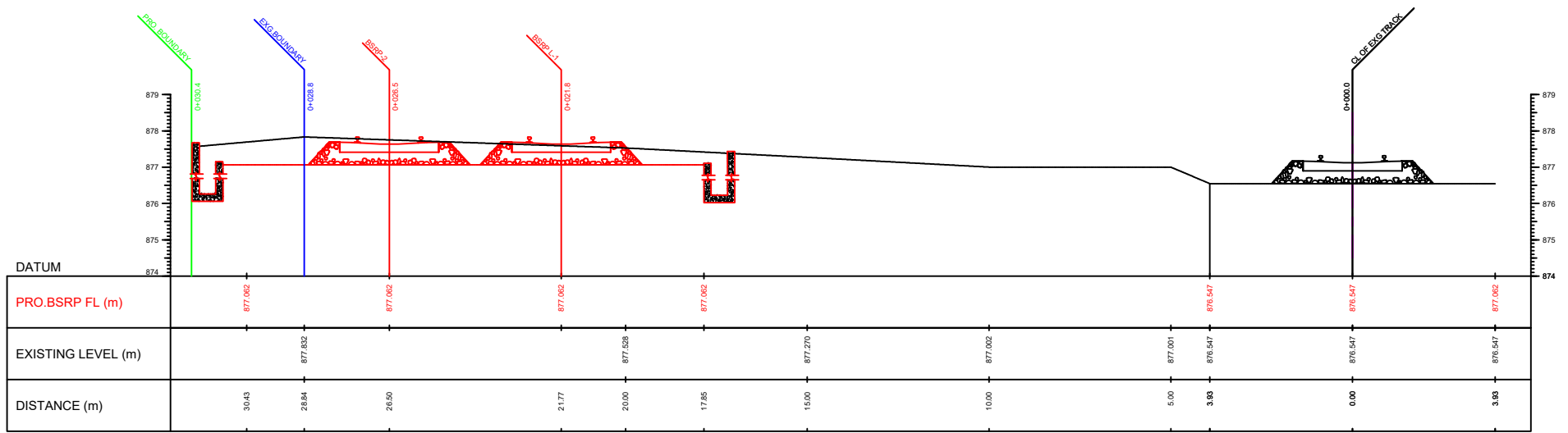


24+150.00

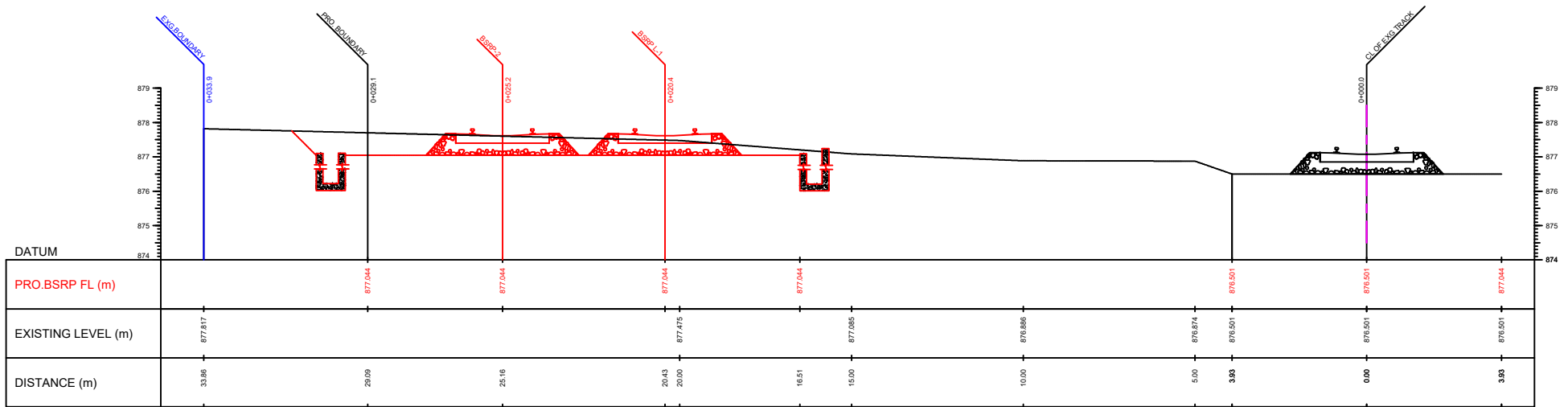


DATUM	874	875	876	877	878	879																					
PRO.BSRP FL (m)				877.081	877.081	877.081	877.081				876.672	876.672	876.672	877.081													
EXISTING LEVEL (m)					877.994		877.768			877.510		877.242		877.012	876.672	876.672	876.672	876.672	877.081								
DISTANCE (m)				29.97		26.04		25.00		21.95		21.31		17.39		15.00		10.00		5.00		3.66		0.00		3.66	

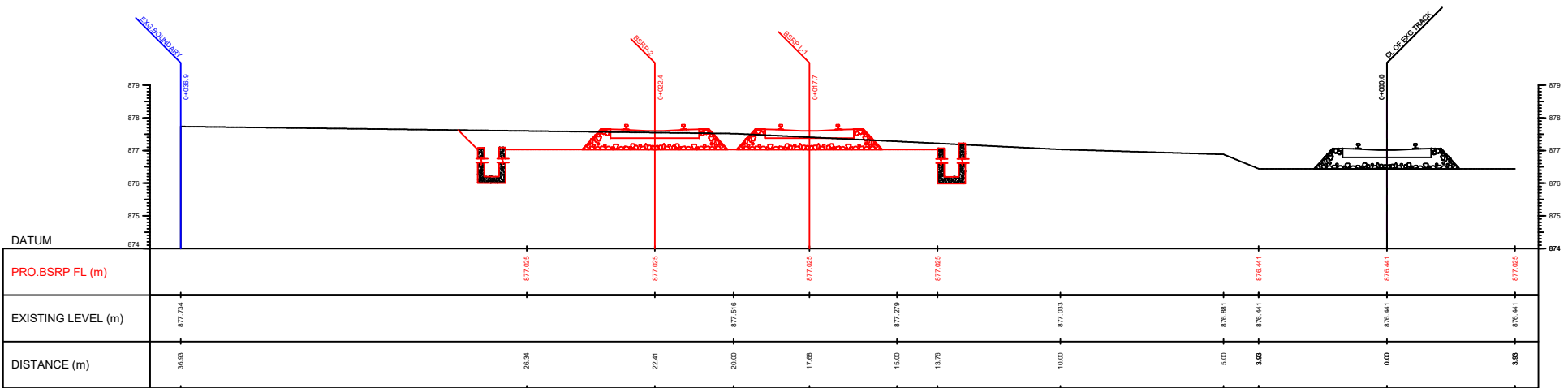
24+175.00



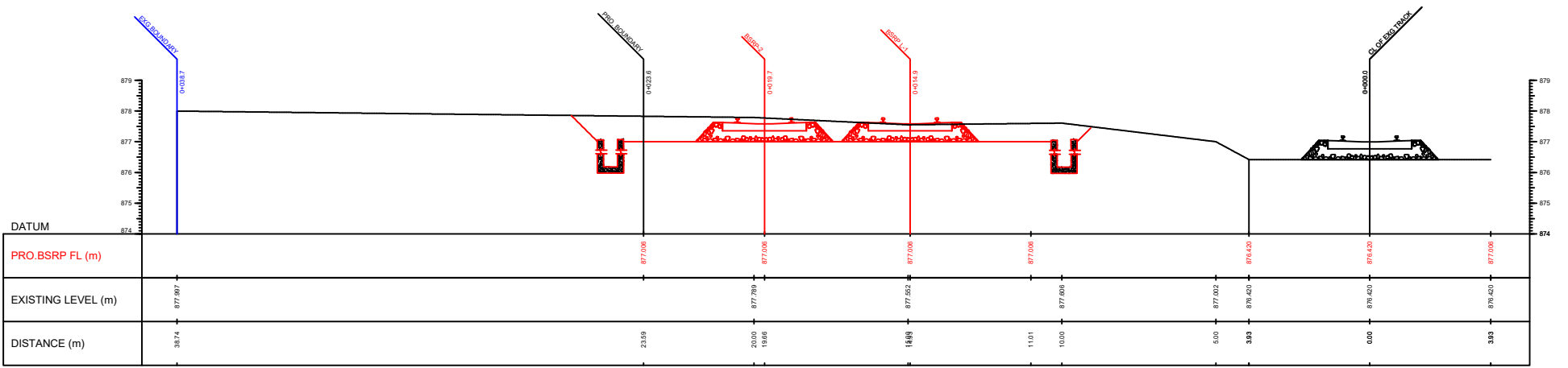
24+200.00



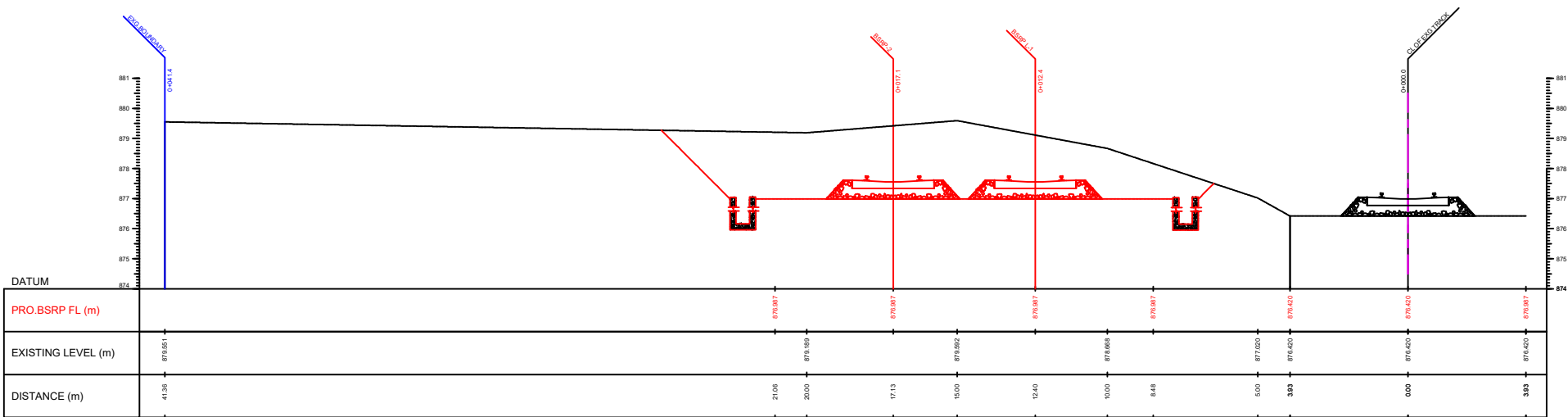
24+225.00



24+250.00

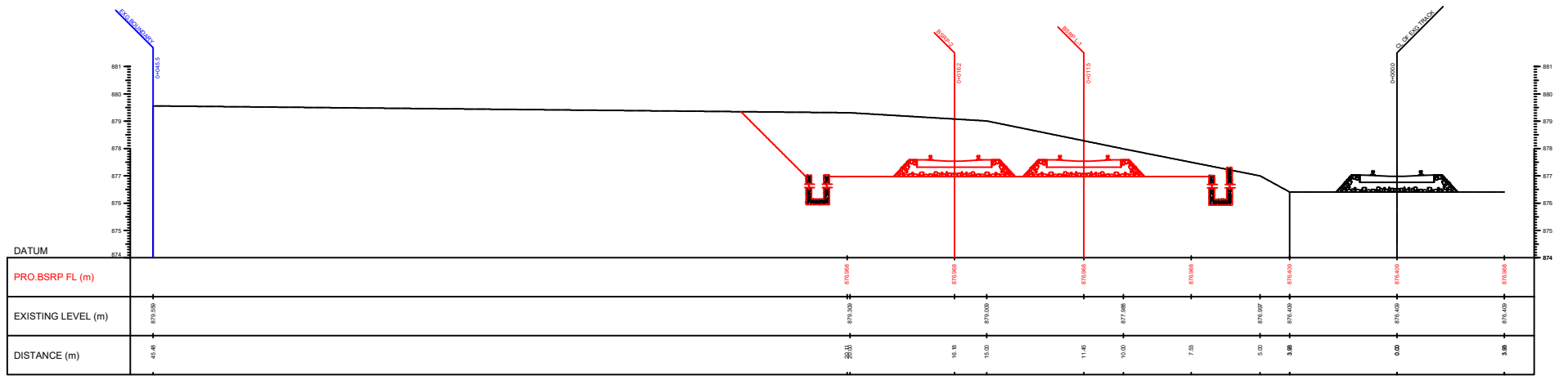


24+275.00

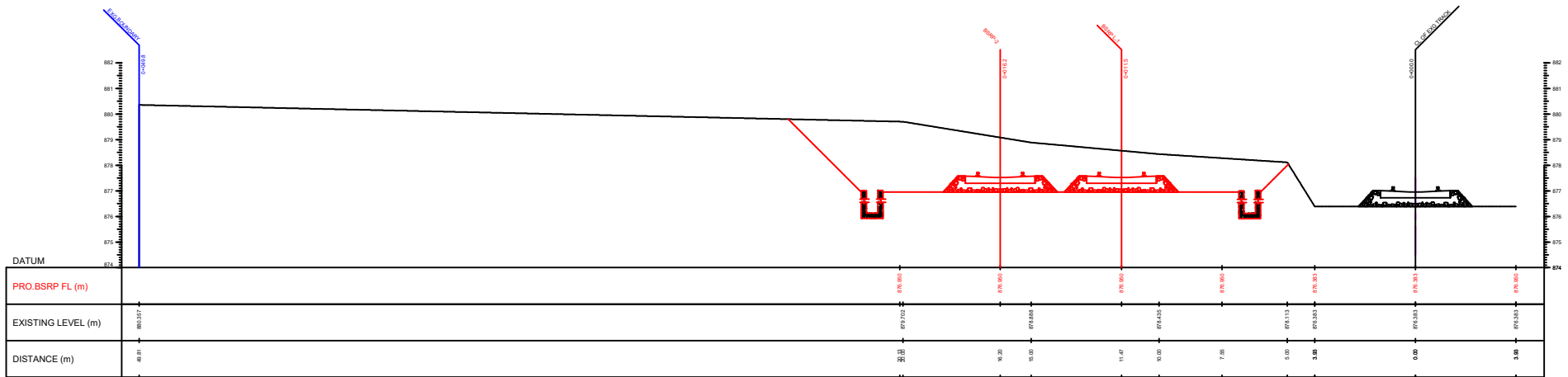


24+300.00

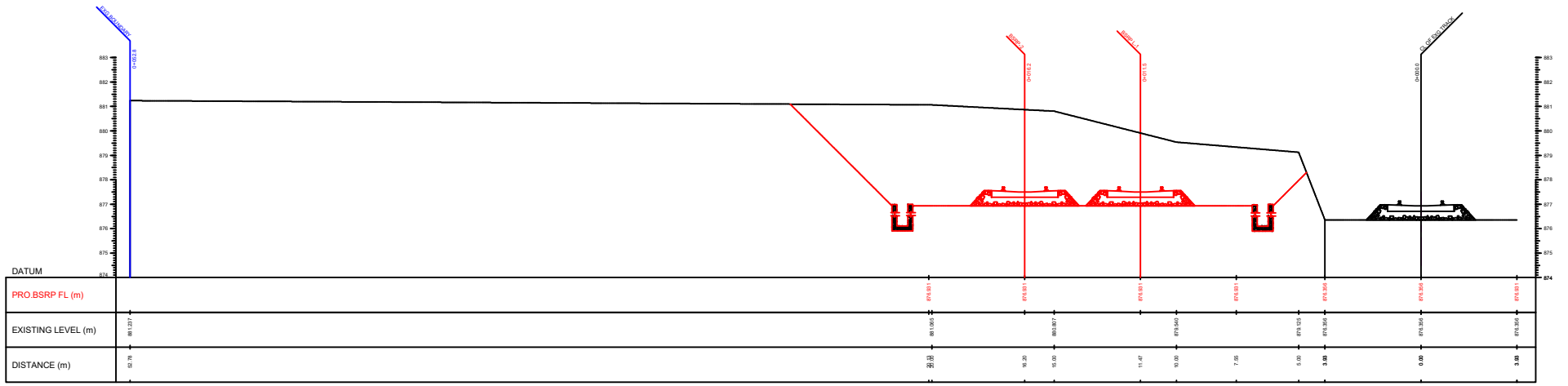




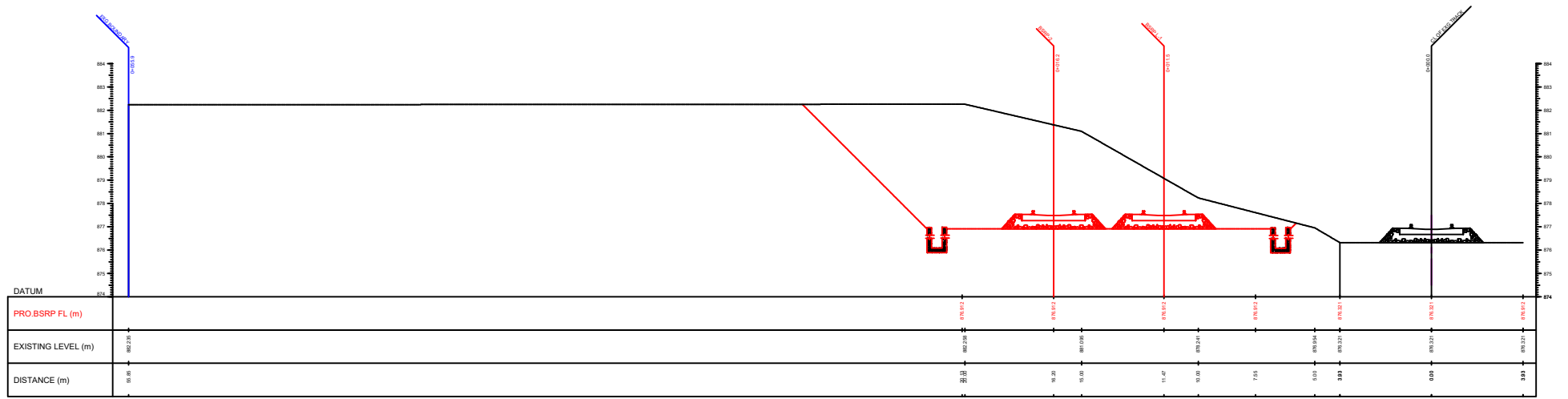
24+325.00



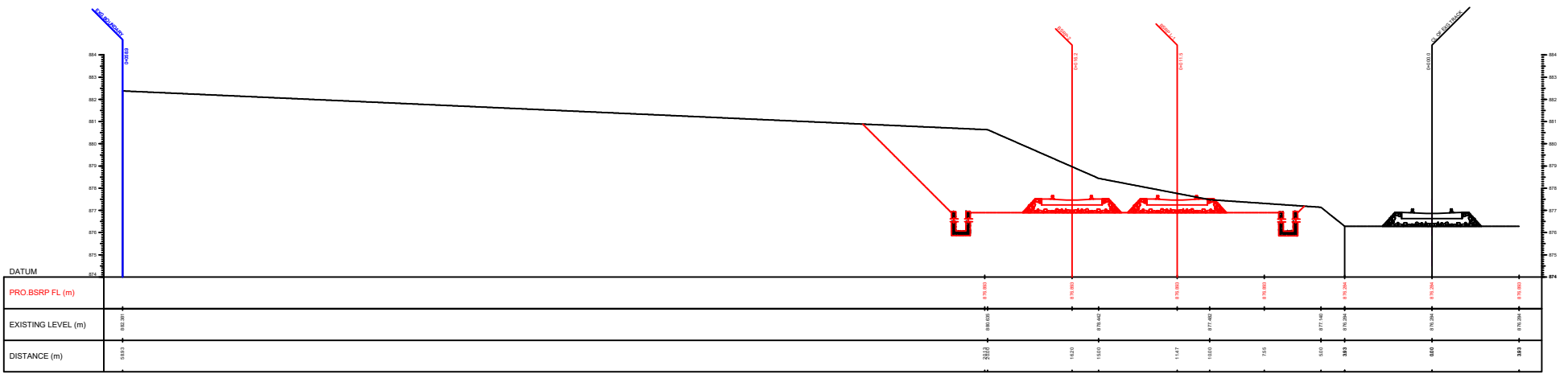
24+350.00



24+375.00



24+400.00



24+425.00