TENDER DRAWINGS FOR PRE-BID REPLIES DATED 14.02.2022.

Annexures

PB-2A to PB-8A

ANNEXURE PB-2A

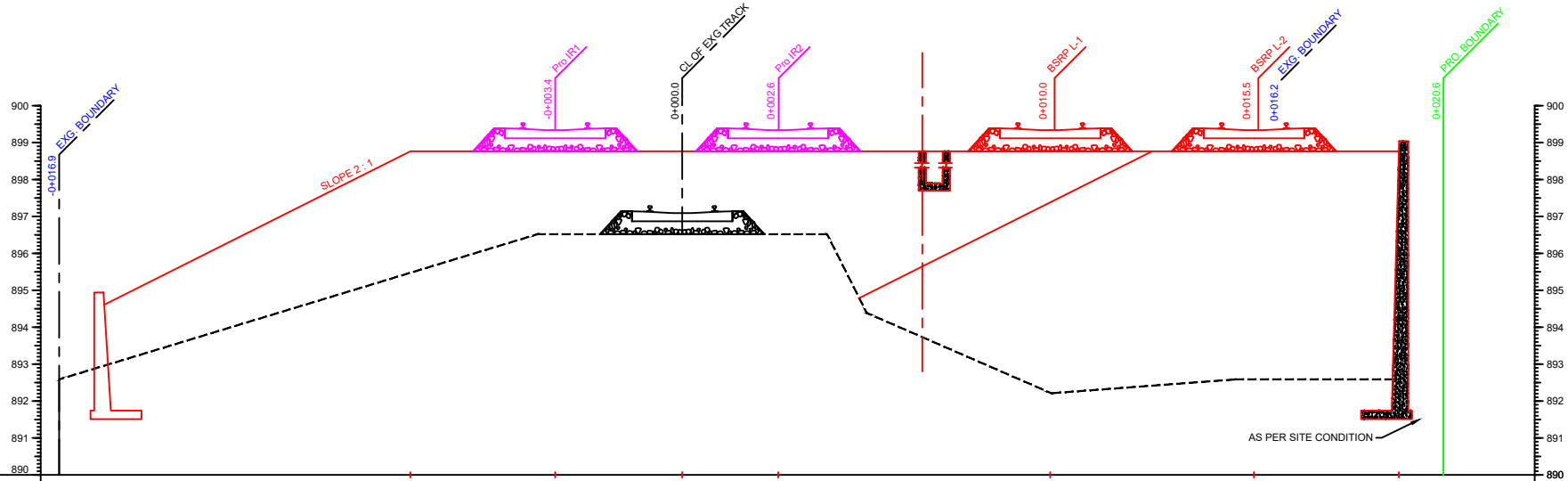

DATUM

PRO. BSRP FL (m)			898.765		898.765		898.765		898.765			898.765			898.765			898.765		
EXISTING LEVEL (m)	892.587				896.518		896.518		896.518	894.385		892.211			892.587	892.587				
DISTANCE (m)	16.88		7.37		3.93	3.44	0.00	2.60	3.93	5.00		10.00			15.00	15.49	16.23	19.42	20.62	

Ch.5+925.00

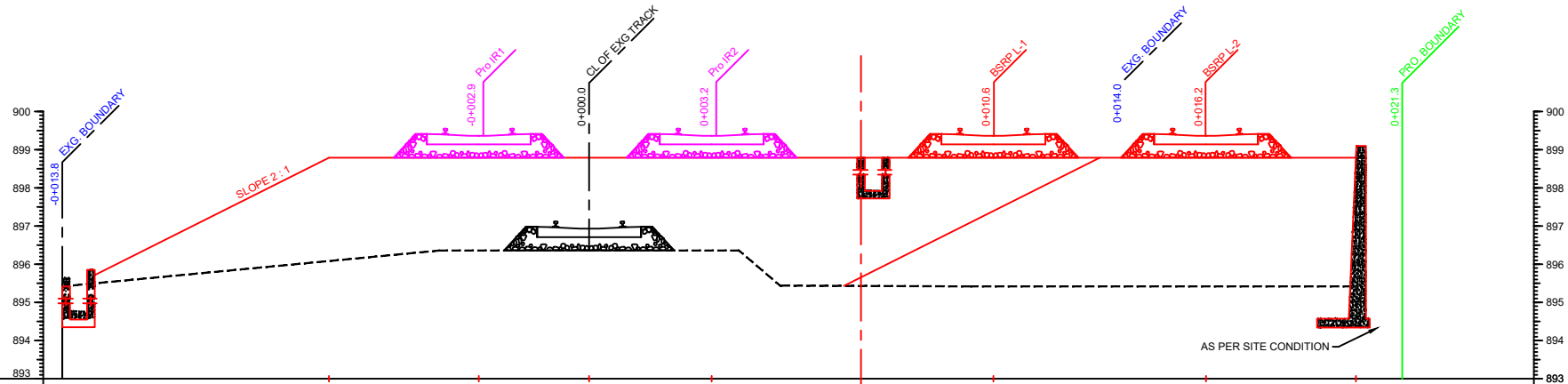

DATUM

PRO. BSRP FL (m)			898.790		898.790		898.790		898.790				898.790			898.790		898.790				
EXISTING LEVEL (m)	895.418				896.358		896.358		896.358		895.439		895.418		895.418							
DISTANCE (m)	13.80		6.82		3.93	2.89	0.00		3.21	3.93	5.00		10.00	10.59	14.03	16.16		20.09	21.30			

211+575.00
Ch.5+950.00

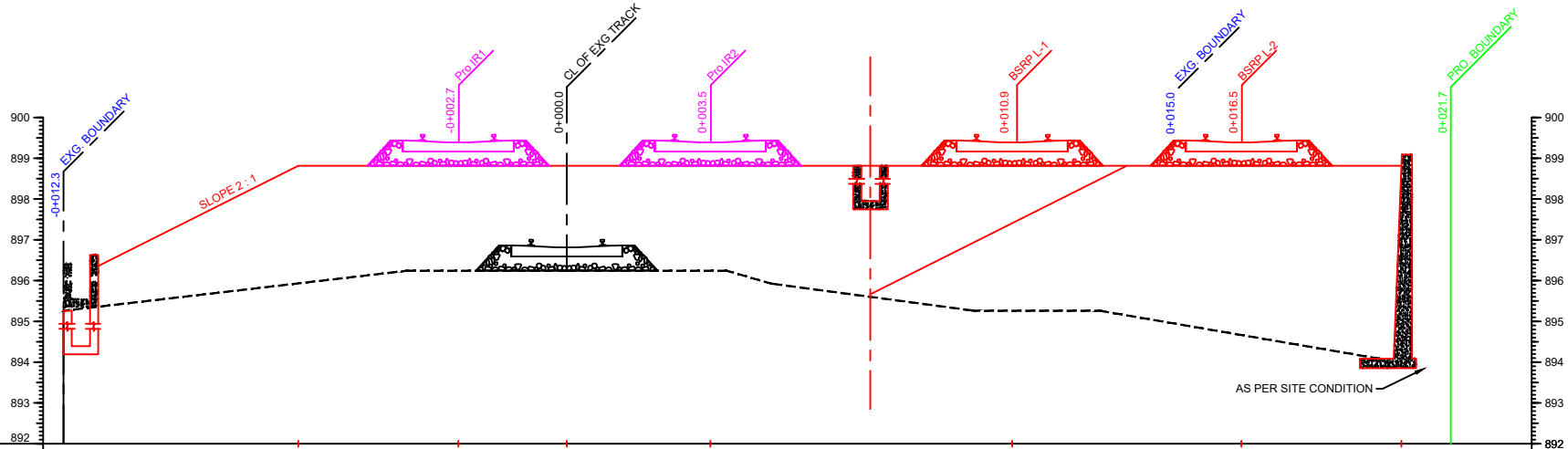

PRO. BSRP FL (m)			898.815		898.815	898.815		898.815			898.815			898.815			898.815	
EXISTING LEVEL (m)	895.260			896.241		896.241		896.241	895.928			895.260		895.260	894.929			
DISTANCE (m)	12.34		6.59	3.93	2.66	0.00		3.52	3.93	5.00		10.00	10.92	13.07	15.00	16.54	20.47	21.67

211+600.00
Ch.5+975.00

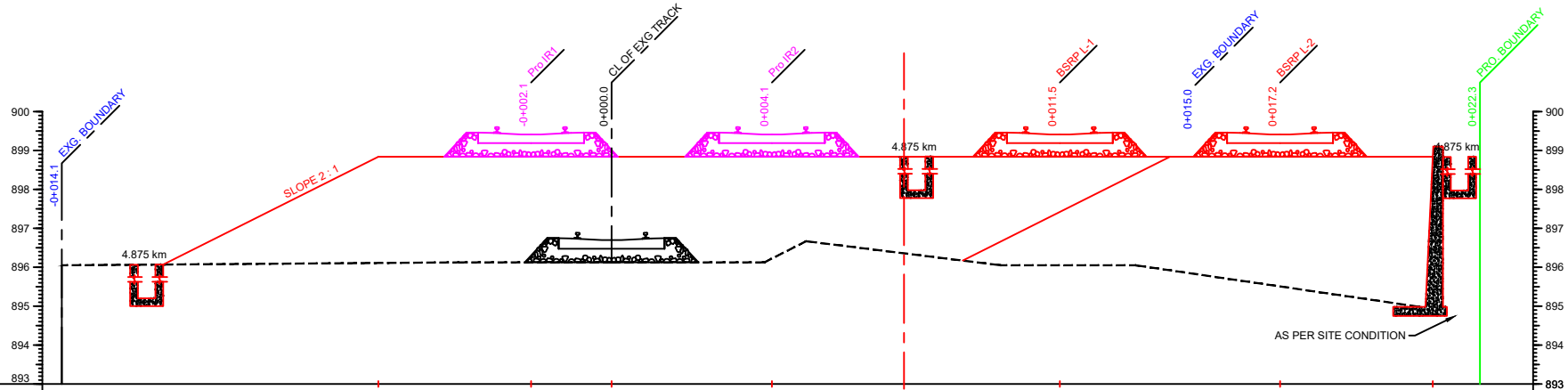

PRO. BSRP FL (m)		898.840		898.840	898.840	898.840			898.840			898.840		898.840							
EXISTING LEVEL (m)	896.050		896.125		896.125	896.125	896.669		896.050		896.050	895.826									
DISTANCE (m)	14.13	6.00	3.93	2.07	0.00	3.93	4.12	5.00	10.00	11.52	13.47	15.00	17.18	21.11	22.31						

211+625.00
Ch.6+000.00

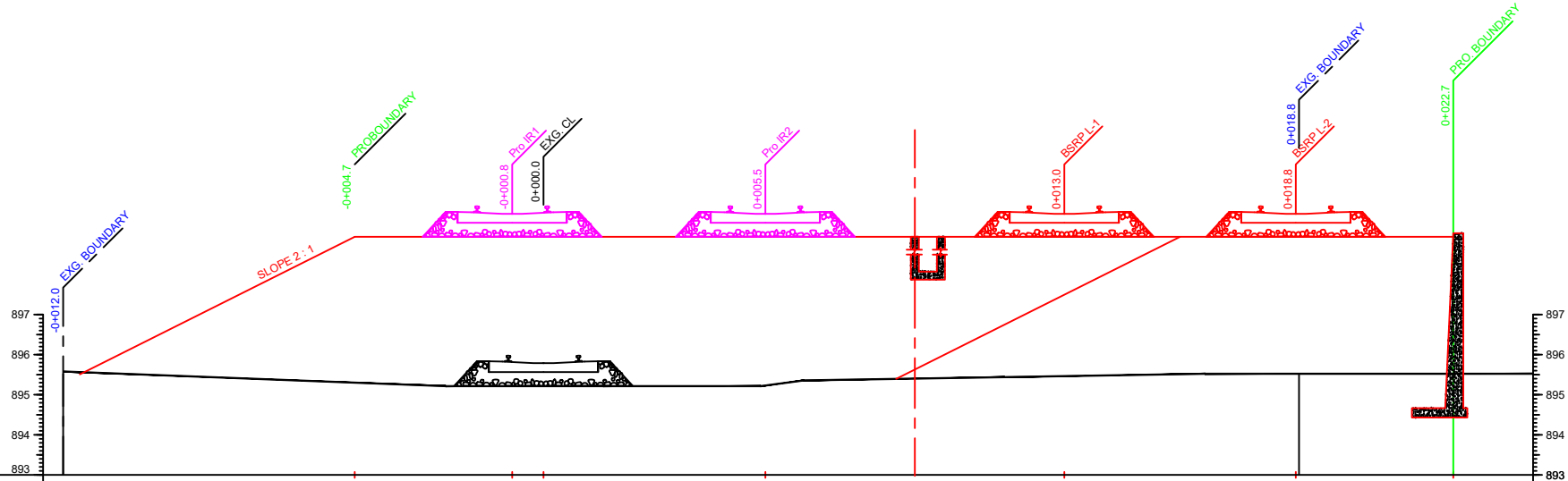

DATUM

PRO. BSRP FL (m)				898.940			898.940	898.940			898.940			898.940			898.940			898.940		
EXISTING LEVEL (m)	895.523				895.214			895.214		895.214		895.357			895.439			895.523		895.523		
DISTANCE (m)	11.97			4.71	3.93		0.78	0.00		3.93		5.00	5.53		10.00		12.98	15.00		18.85		22.68

211+725.00

Ch.6+100.00

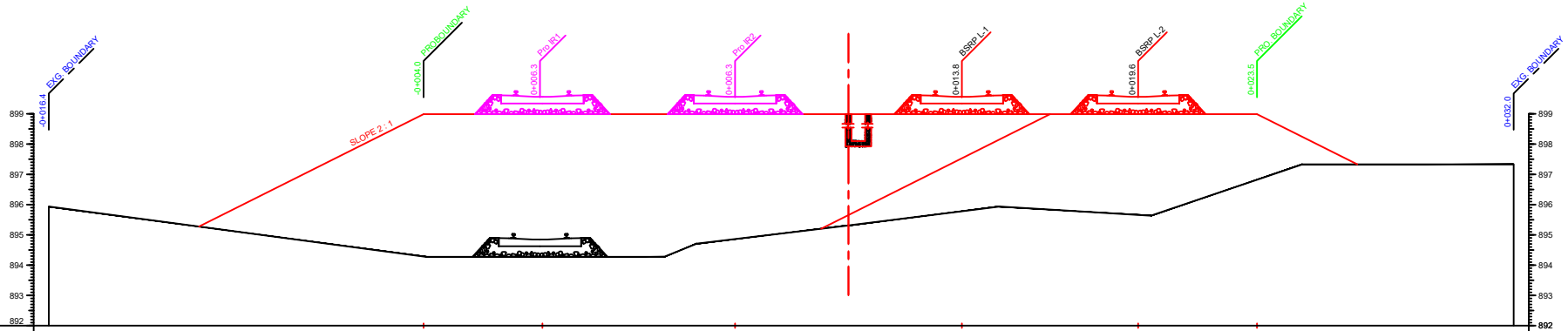

DATUM

PRO. BSRP FL (m)		898.990	898.990		898.990			898.990		898.990		898.990						
EXISTING LEVEL (m)	895.937	894.274	894.274	894.274	894.709		895.309		895.937		895.635		897.330				897.330	
DISTANCE (m)	16.39	4.93	6.00	3.93	5.00	6.27	10.00	13.76	15.00	19.58	20.00	23.51	25.00	31.98				

211+825.00
Ch.6+200.00

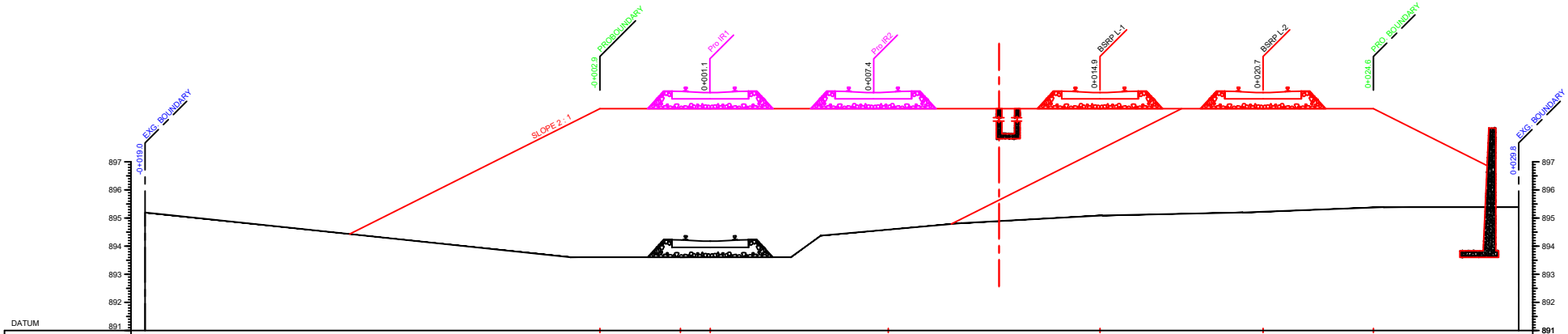

PRO. BSRP FL (m)							898.890		898.890		898.890				898.890				898.890				898.890				898.890	
EXISTING LEVEL (m)	895.197						893.606		893.606				893.606	894.376			894.820		895.090				895.197				895.388		895.388
DISTANCE (m)	19.04						3.93	2.87	0.00	1.06			3.93	5.00			7.39		10.00				20.00	20.72			24.65	25.00	29.81

211+925.00
Ch.6+300.00

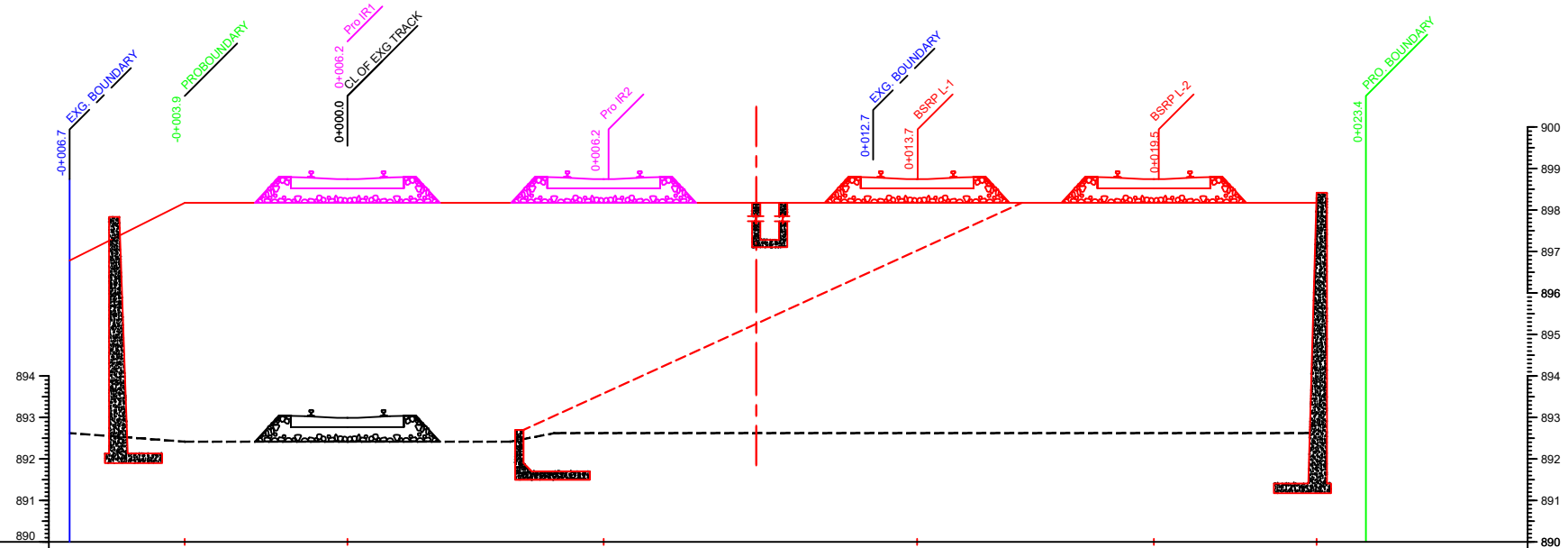

DATUM

		898.171	898.171		898.171		898.171		898.171	898.171	
EXISTING LEVEL (m)	892.622	892.416	892.416	892.416	892.622		892.622				
DISTANCE (m)	6.70	3.93	0.00	3.93	5.00	6.18	12.68	13.74	19.45	23.38	

212+025.00
Ch.6+400.00

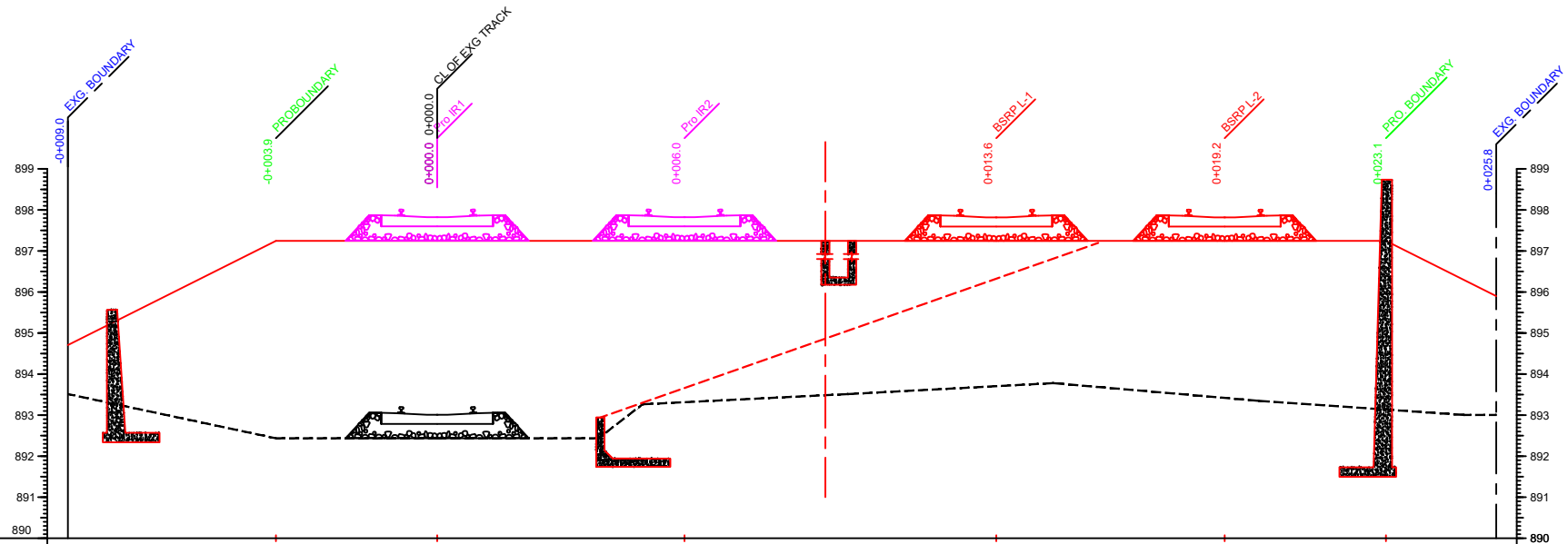

		897.245	897.245		897.245			897.245			897.245			897.245			
EXISTING LEVEL (m)	892.513	891.435	891.435	891.435	892.264		892.513		892.779			892.348			892.004	892.004	
DISTANCE (m)	8.99	3.93	0.00	3.93	5.00	6.02	10.00		13.61	15.00		19.17	20.00		23.10	25.00	25.78

212+125.00
Ch.6+500.00

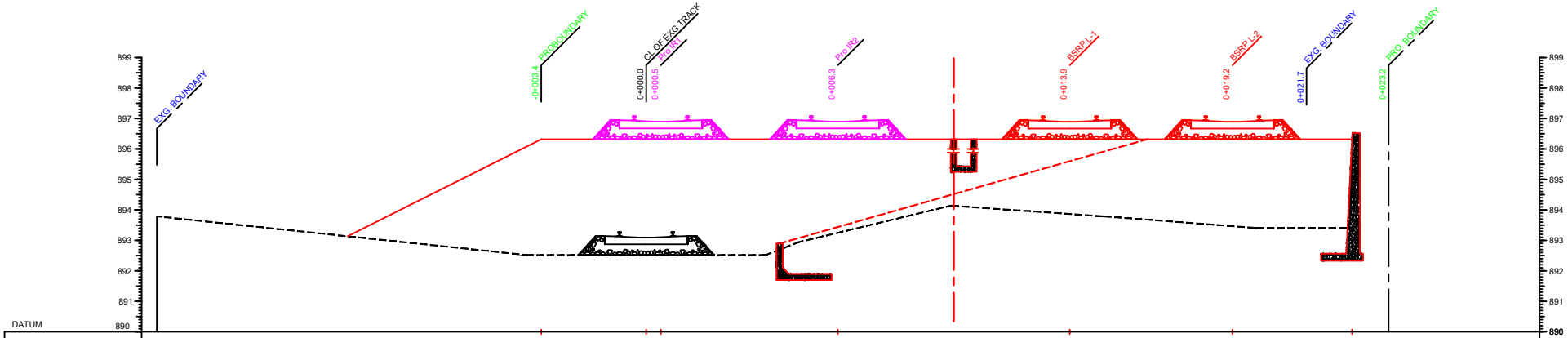

			896.319	896.319	896.319		896.319		896.319		896.319		896.319					
EXISTING LEVEL (m)	891.789		890.520	890.520		890.520	890.941		892.139		891.789		891.410	891.410				
DISTANCE (m)	16.06		3.93	3.45	0.00	0.48	3.93	5.00	6.29	10.00	13.90	15.00	19.24	20.00	21.67	23.17		

212+225.00

Ch.6+600.00

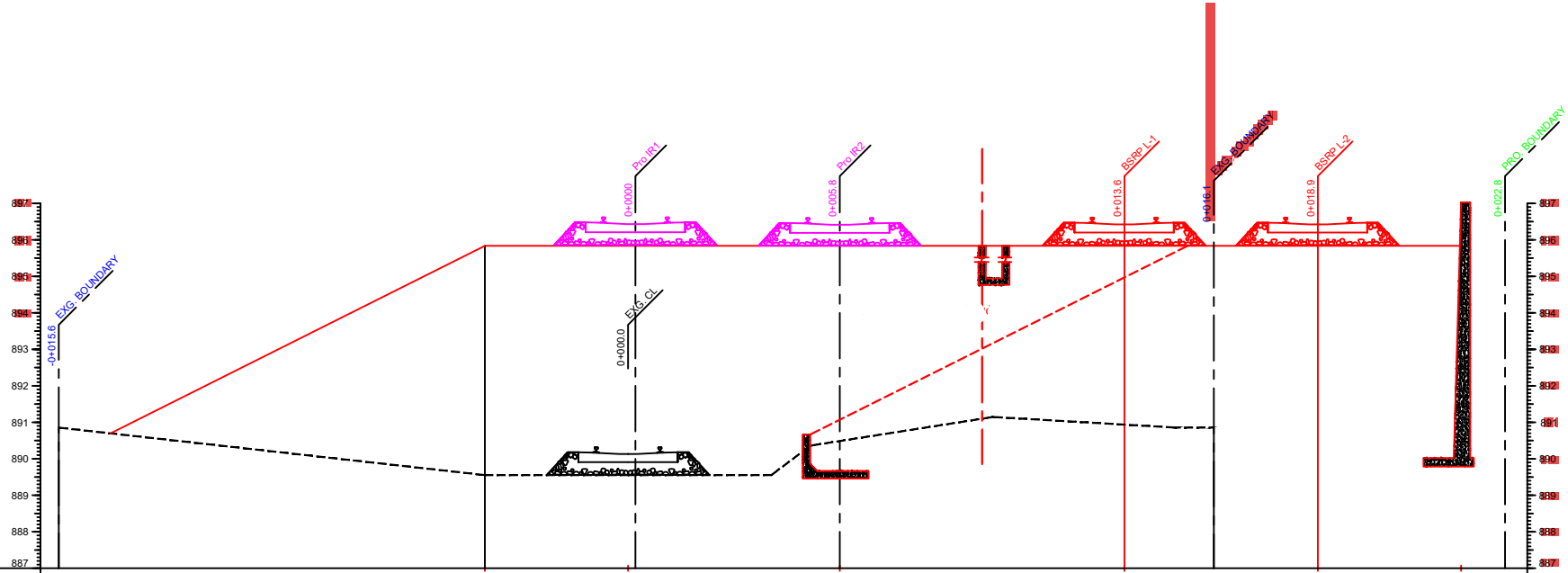

DATUM

PRO. ESTIMATED (m)								895.836		895.836			895.836					895.836				895.836
EXISTING LEVEL (m)	890.855							889.553		889.553		889.553	890.361		891.146			890.855	890.855			
DISTANCE (m)	15.60							3.93		0.00		3.93	5.00	5.80	10.00		13.60	15.00	16.05		18.90	22.83

212+325.00

Ch.6+700.00

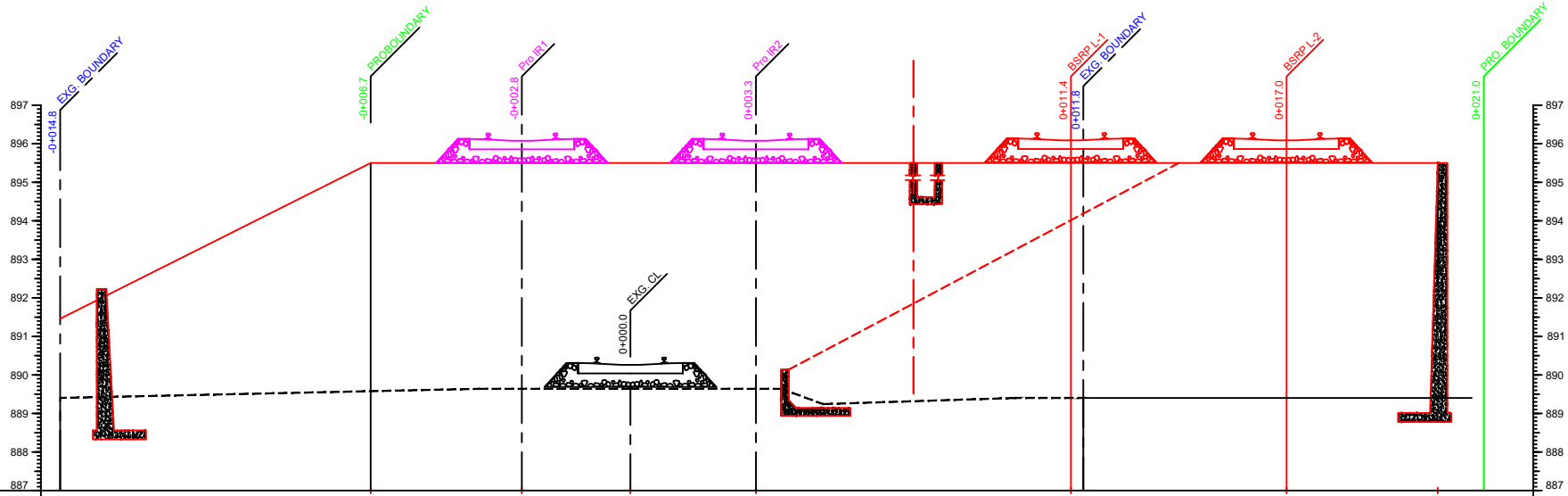

DATUM

PRO. BSRP FL (m)			895.500	895.500	895.500	895.500				895.500		895.500		895.500
EXISTING LEVEL (m)	888.403			888.640	888.640	888.640	888.243		888.403	888.403				
DISTANCE (m)	14.81		6.75	3.93	2.82	0.00	3.26	3.93	5.00	10.00	11.44	11.76	17.04	20.97

212+425.00
Ch.6+800.00

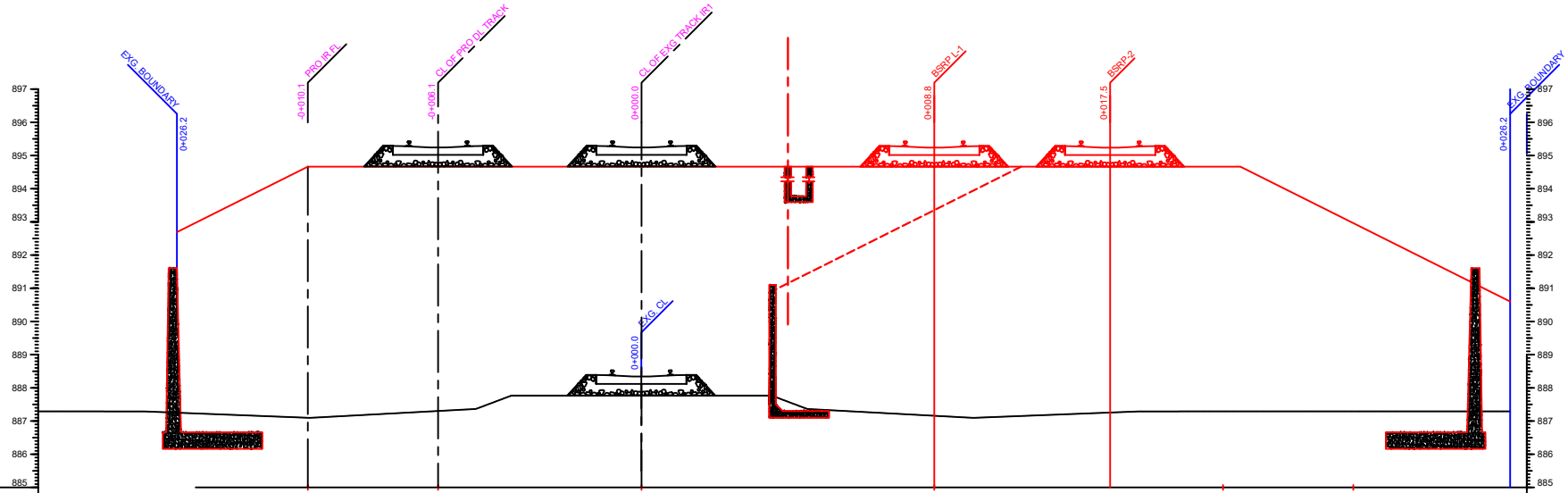

DATUM																									
PRO. BSRP FL (m)																									
EXISTING LEVEL (m)																									
DISTANCE (m)																									

212+525.00
Ch.6+900.00

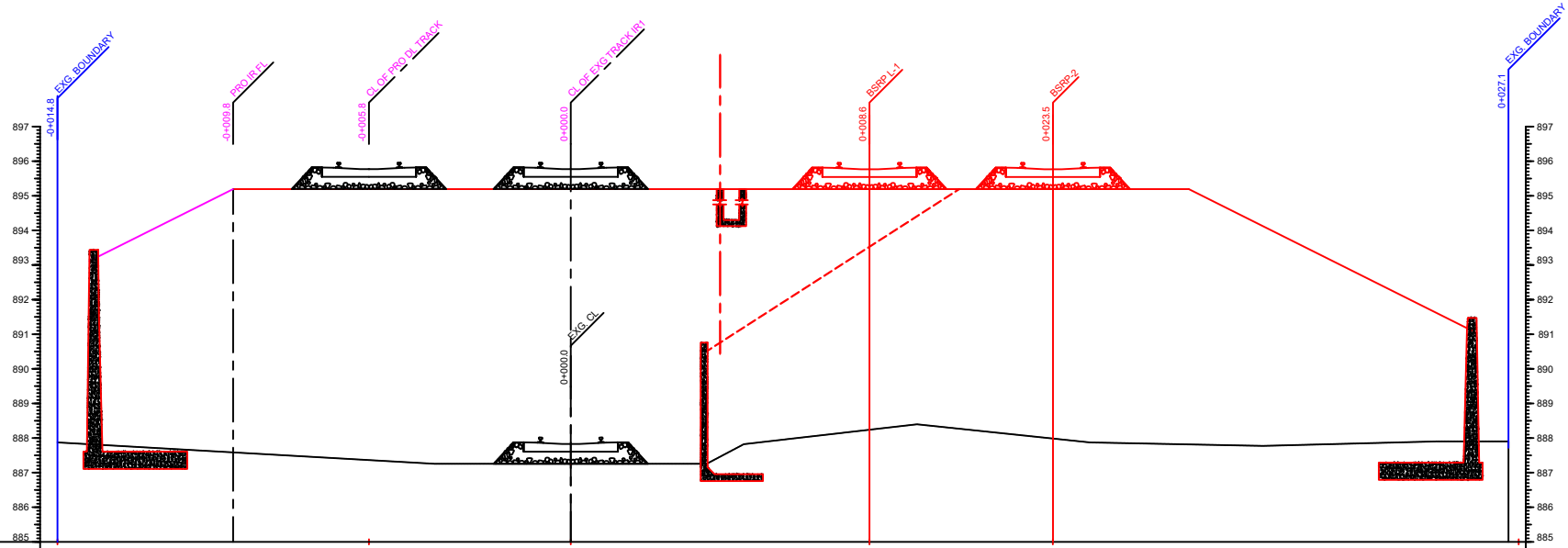

DATUM																
PRO. BSRPL FL (m)		895.193	895.193		895.193			895.193		895.193						895.193
EXISTING LEVEL (m)	887.873			887.255	887.255	887.255	887.823		888.397		887.873		887.773		887.902	887.902
DISTANCE (m)	14.83	9.76	5.83	3.93	0.00	3.93	5.00	8.63	10.00	23.46	15.00		20.00		25.00	27.09 27.39

212+625.00
Ch.7+000.00

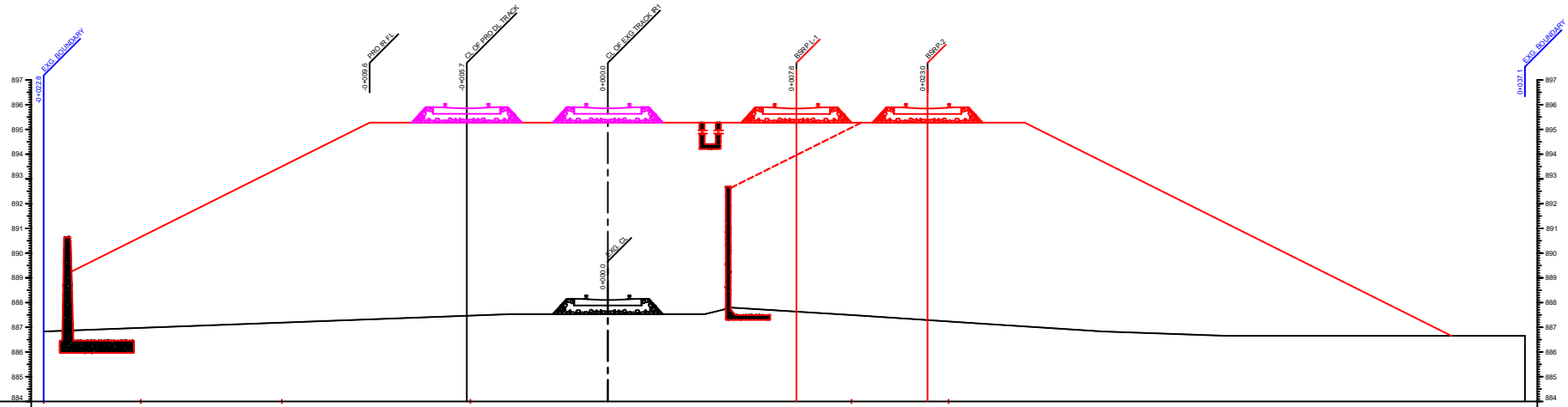

DATUM																							
PRO. BSRPL FL (m)	895.276	895.276	895.276	895.276							895.276	895.276											
EXISTING LEVEL (m)	886.830				887.531	887.531	887.531	887.795	887.485		887.153		886.830		886.654		886.654						
DISTANCE (m)	0.00	5.70	0.00	7.62	3.93	0.00	3.93	5.00	10.00	20.95	15.00		20.00		25.00		37.06						

212+725.00
Ch.7+100.00

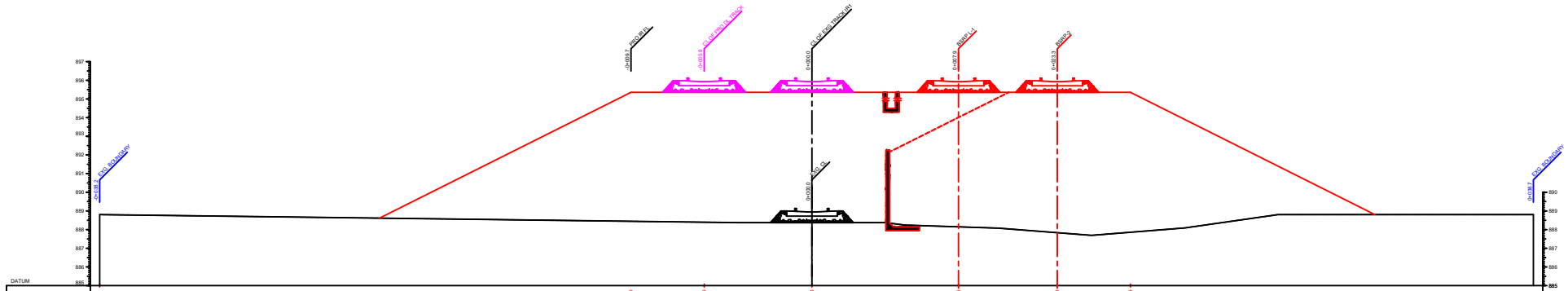

212+825.00

Ch.7+200.00

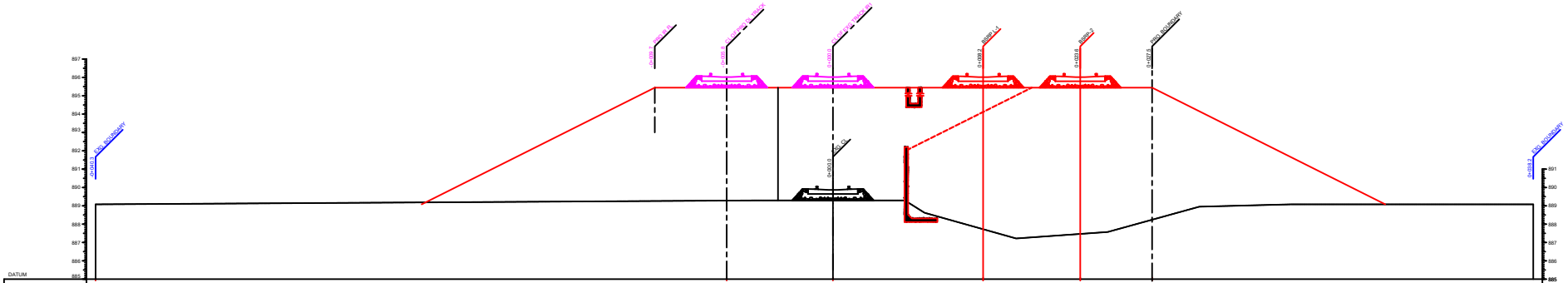
0+000.0 PROJ. BOUNDARY
0+000.0 PROJ. BOUNDARY
0+000.0 PROJ. BOUNDARY

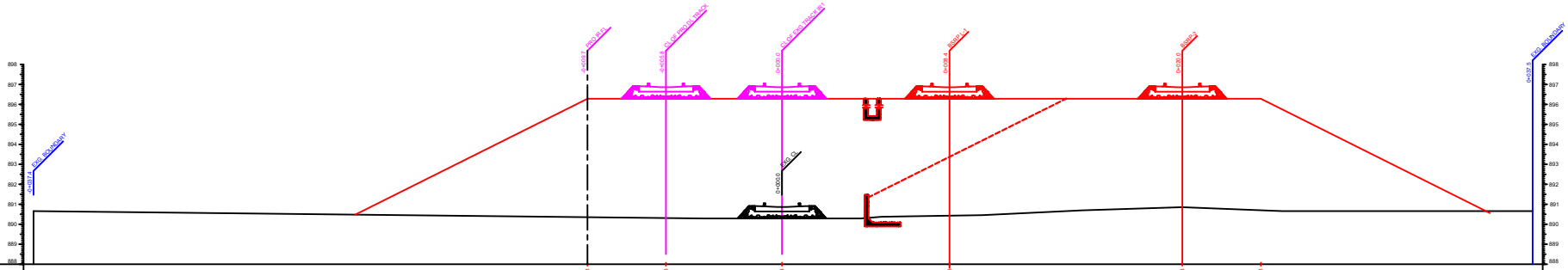

213+025.00
Ch.7+400.00

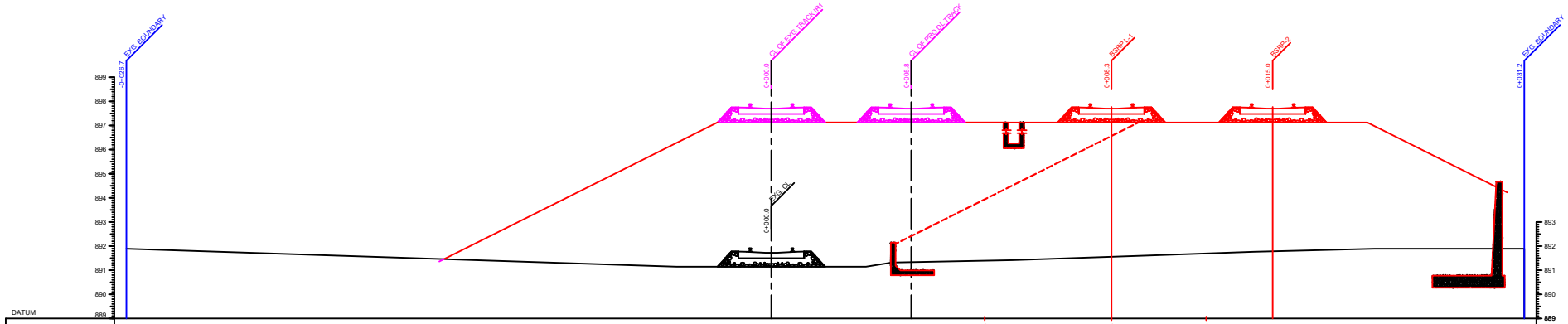

EXISTING LEVEL (m)	891.890			891.147	891.147	891.147	891.320		891.419		891.590		891.765		891.890					891.890
DISTANCE (m)	26.73			3.93	0.00	3.93	5.00	9.73	10.00	14.98	15.00	18.91	20.00		25.00					31.21

213+125.00
Ch.7+500.00

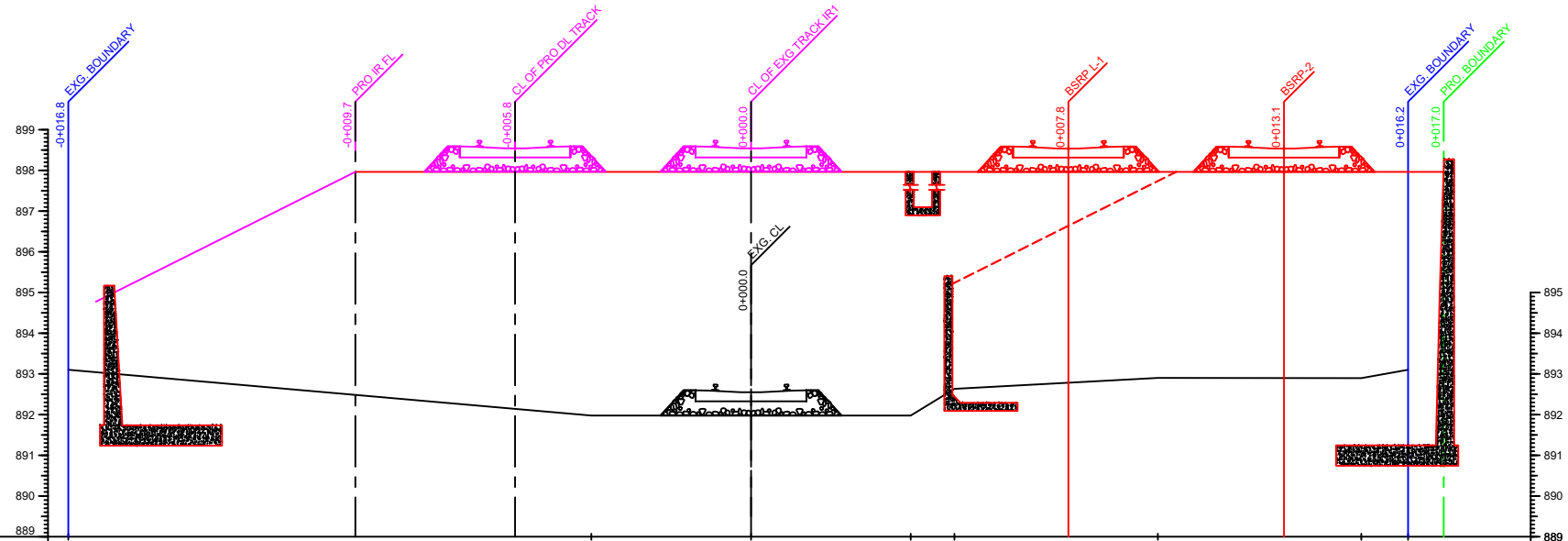

DATUM

EXISTING LEVEL (m)	893.101	891.977	891.977	891.977	892.633	892.902	892.896	893.101	
DISTANCE (m)	16.78	3.93	0.00	3.93	5.00	10.00	15.00	16.15	

213+225.00
Ch.7+600.00

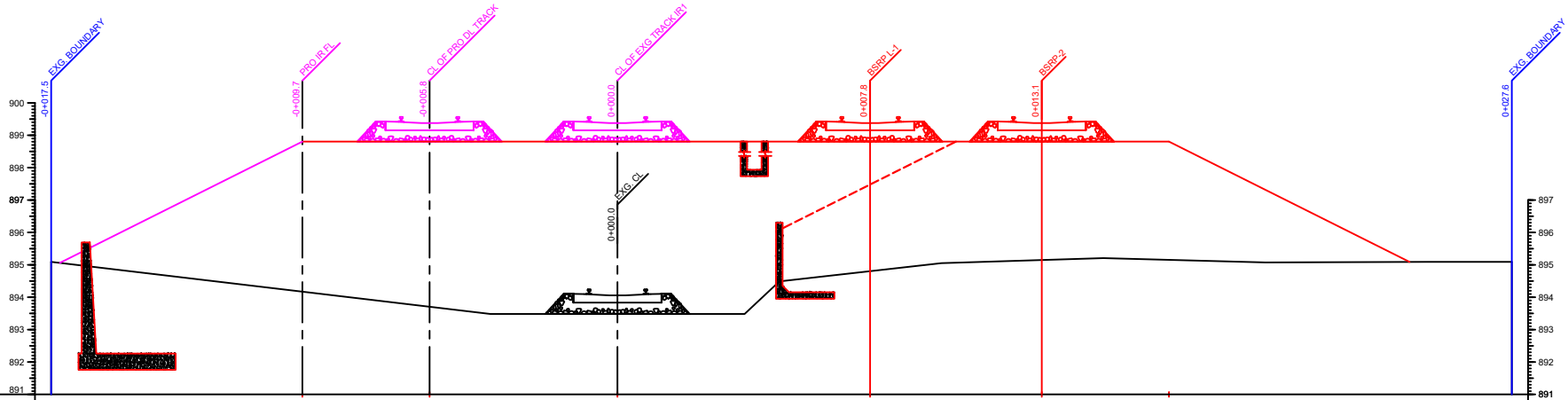

PRO. BSRPL FL (m)																												
EXISTING LEVEL (m)	895.092																											
DISTANCE (m)	17.48																											

PRO. BSRPL FL (m)																												
EXISTING LEVEL (m)																												
DISTANCE (m)

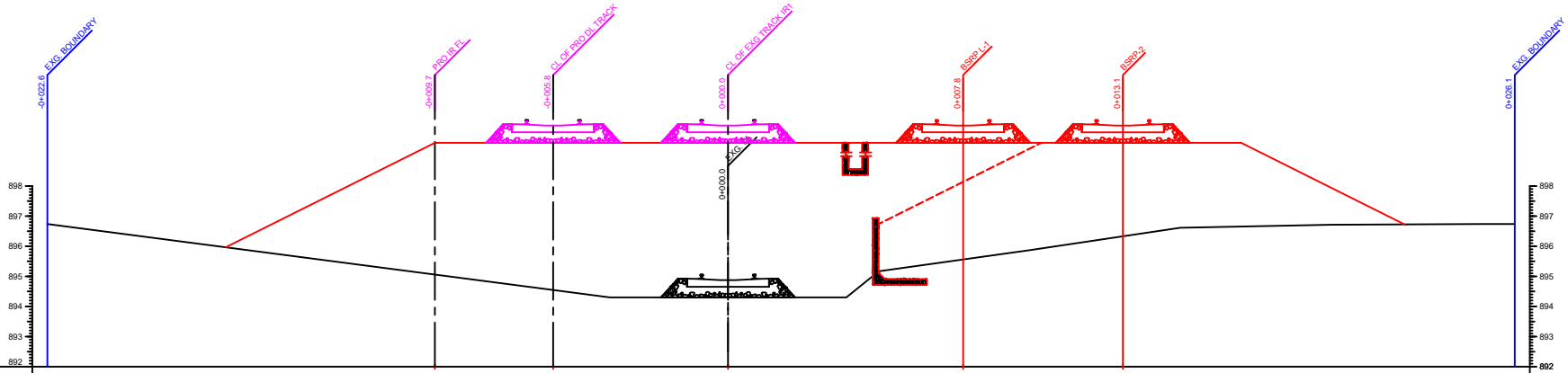

PRO. BSRPL FL (m)		899.434	899.434		899.434			899.434			899.434							
EXISTING LEVEL (m)	896.738			894.303	894.303	894.303	895.170		895.868			896.613			896.715		896.738	896.738
DISTANCE (m)	22.58	9.73	5.80	3.93	0.00	3.93	5.00	7.80	10.00	13.10	15.00		20.00			25.00		26.10

213+425.00

Ch.7+800.00

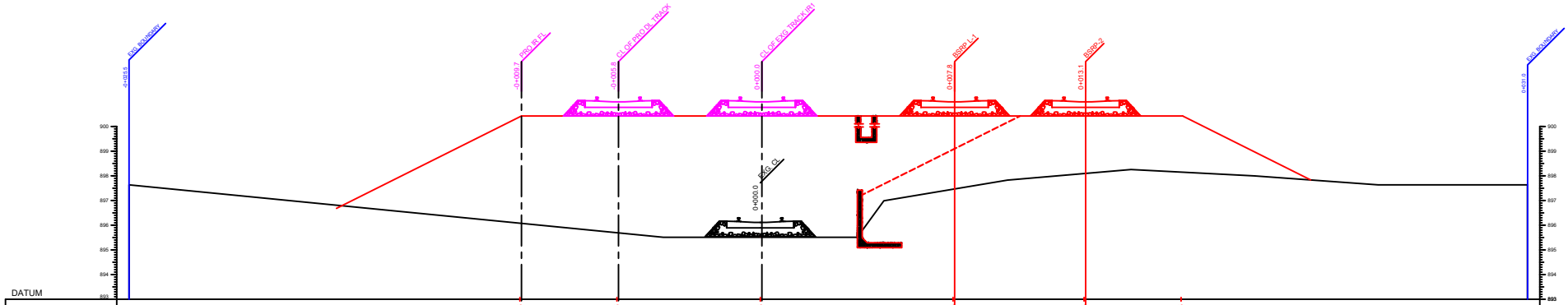

213+525.00

Ch.7+900.00

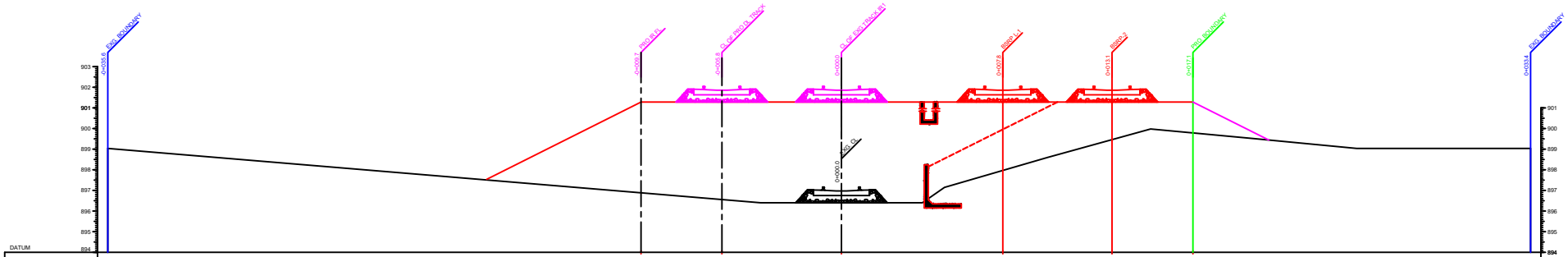

213+625.00
Ch.8+000.00

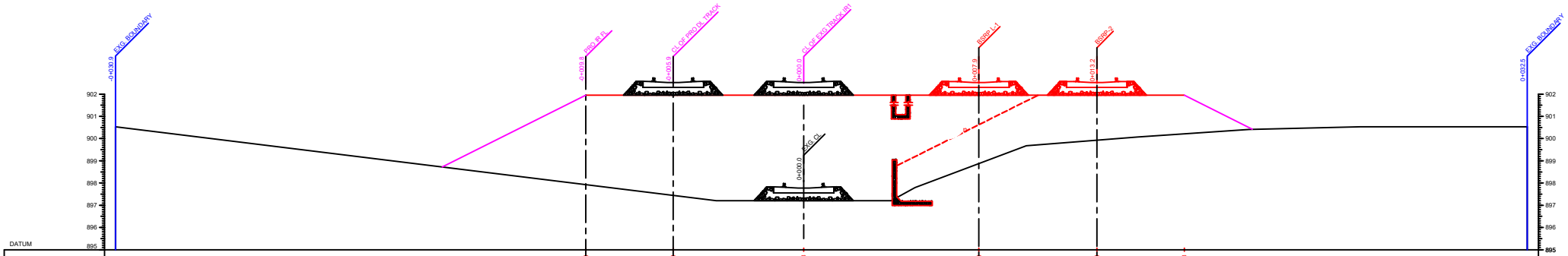

213+725.00
Ch.8+100.00

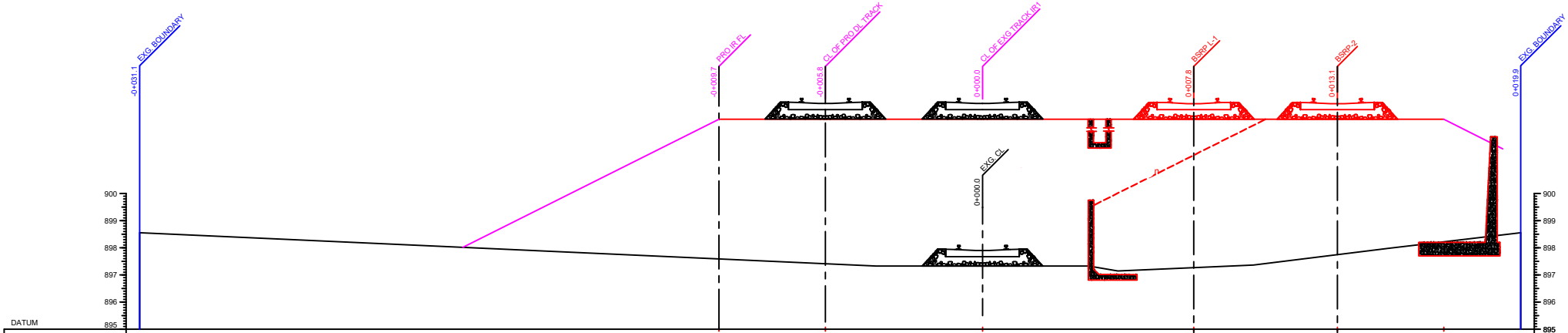

PRO. BSRPL FL (m)					902.740		902.740		902.740			902.740		902.740		902.740		
EXISTING LEVEL (m)	898.555							897.325		897.325		897.325	897.149		897.360		897.985		898.555
DISTANCE (m)	31.11				9.73		5.80	3.93	0.00		3.93	5.00		7.80	10.00	13.10	15.00	17.03	19.87

213+825.00
Ch.8+200.00

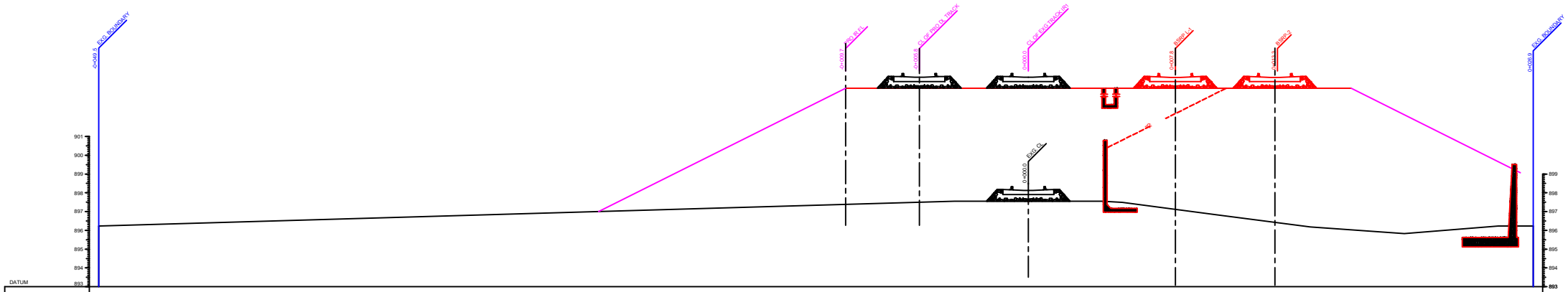

EXISTING LEVEL (m)	896.234	897.552	897.552	897.552	897.490	896.826	896.176	896.826	896.234	896.234
DISTANCE (m)	49.46	3.93	0.00	3.93	5.00	10.00	15.00	20.00	25.00	26.87

213+925.00

Ch.8+300.00

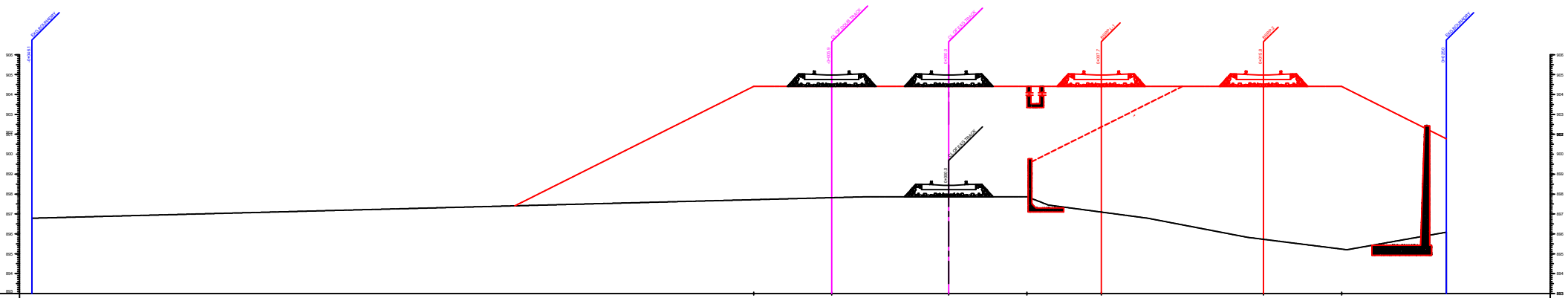

DATUM

PRO.BSRP FL (m)																						
EXISTING LEVEL (m)	896.765																					
DISTANCE (m)	-46.07																					

214+025.00

Ch.8+400.00

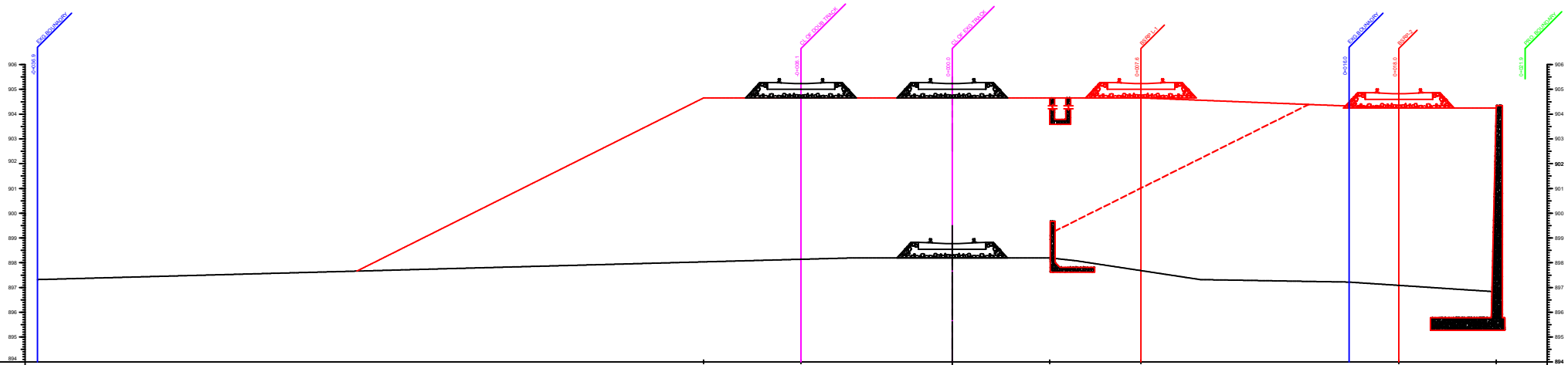

DATUM

PRO.BSRP FL (m)					904.655	904.655		904.655	904.655	904.655						904.347		904.347		
EXISTING LEVEL (m)	897.320						896.197	896.197	896.197	896.079		897.320		897.279			896.995			
DISTANCE (m)	36.89				10.03	6.10	3.93	0.00	3.93	5.00	7.61	10.00		16.00		18.01	20.00	21.94		

214+125.00

Ch.8+500.00

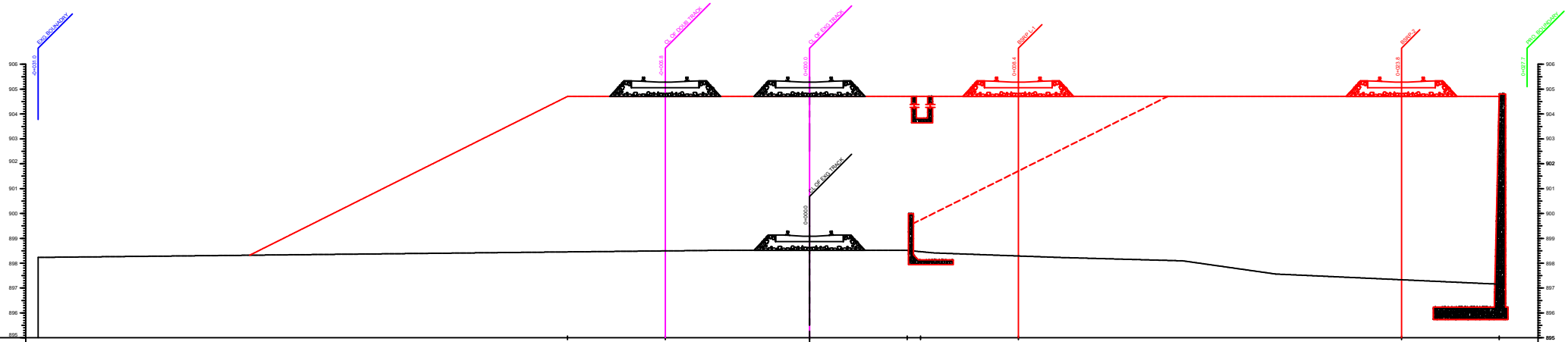
EXCA BOUNDARY
CL OF EXCA TRACK
CL OF EXCA TRACK
BSRP L1
BSRP 2
PRO BOUNDARY
CL OF EXCA TRACK
906
905
904
903
902
901
900
899
898
897
896
895

DATUM

| | | |

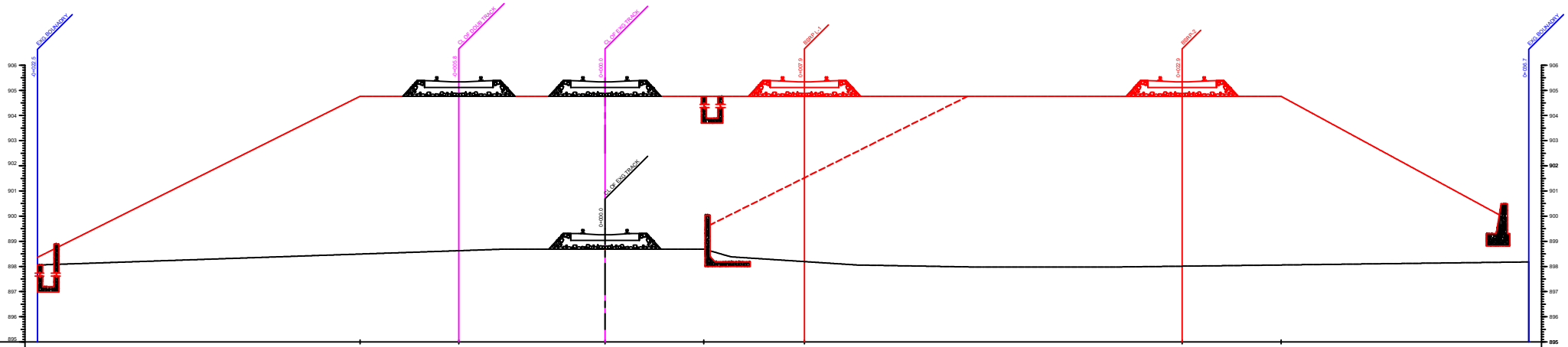

DATUM

PRO.BSRP FL (m)		904.762	904.762	904.762	904.762	904.762					904.762	904.762			
EXISTING LEVEL (m)	898.059			898.660	898.660	898.660	898.380	898.057	897.971	897.974					898.179
DISTANCE (m)	22.52	9.73	5.80	3.93	0.00	3.93	5.00	7.92	10.00	15.00	20.00	22.91	26.84		36.67

214+325.00

Ch.8+700.00

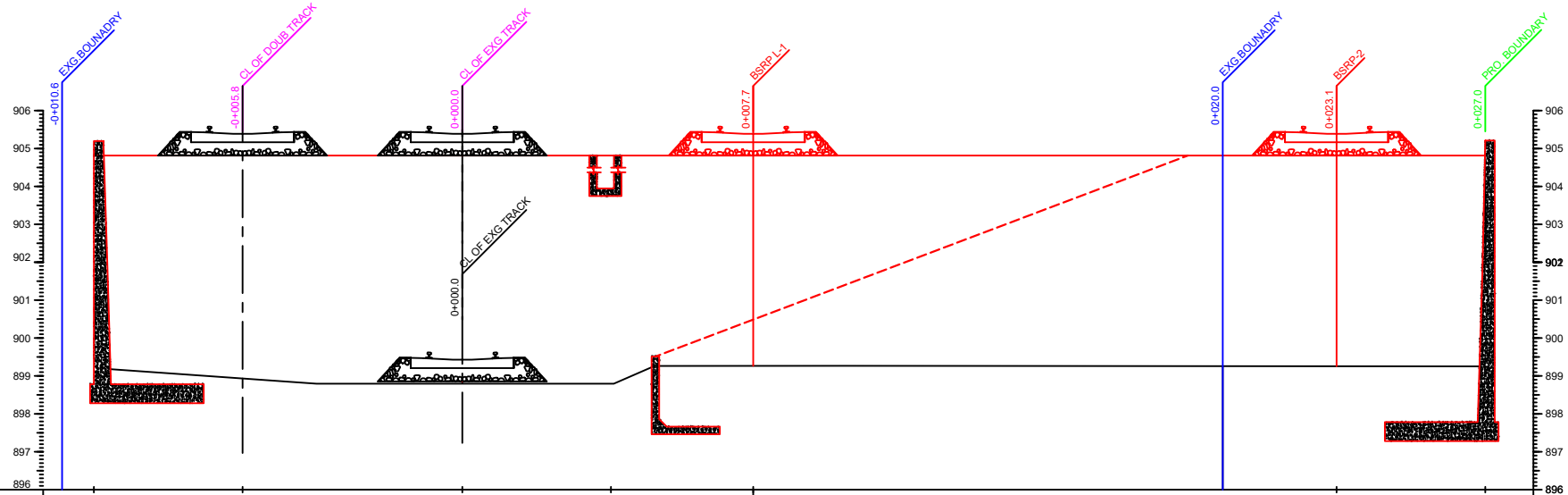

DATUM

PRO.BSRP FL (m)		904.815		904.815			904.815		904.815		904.815												904.815		904.815		
EXISTING LEVEL (m)	899.267				898.795		898.795		898.795	899.262			899.267		899.263			899.256									
DISTANCE (m)	10.64	9.73		5.80	3.93		0.00		3.93	5.00		7.68	10.00		14.61			20.00			23.08				27.01		

214+425.00
Ch.8+800.00

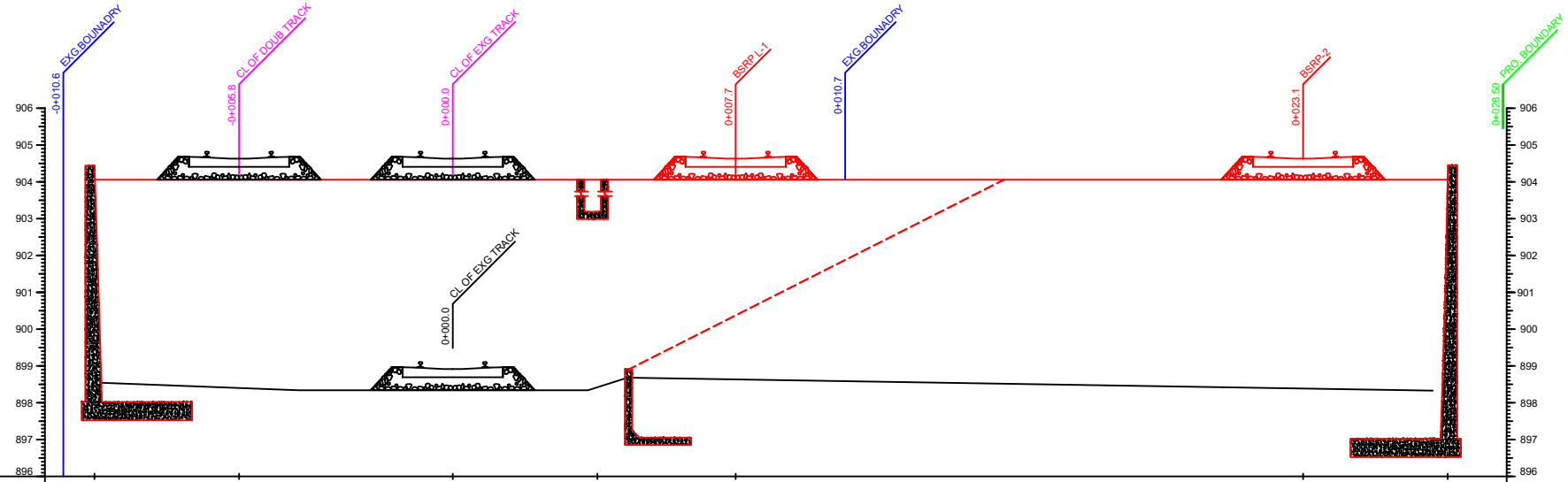

DATUM

PRO.BSRP FL (m)	904.057	904.057	904.057	904.057	904.057	904.057	904.057					904.057	904.057
EXISTING LEVEL (m)	898.591		898.339	898.339	898.339	898.682		898.591					
DISTANCE (m)	10.57	9.73	5.80	3.93	0.00	3.93	5.00	7.68	10.65			23.08	27.01

214+525.00
Ch.8+900.00

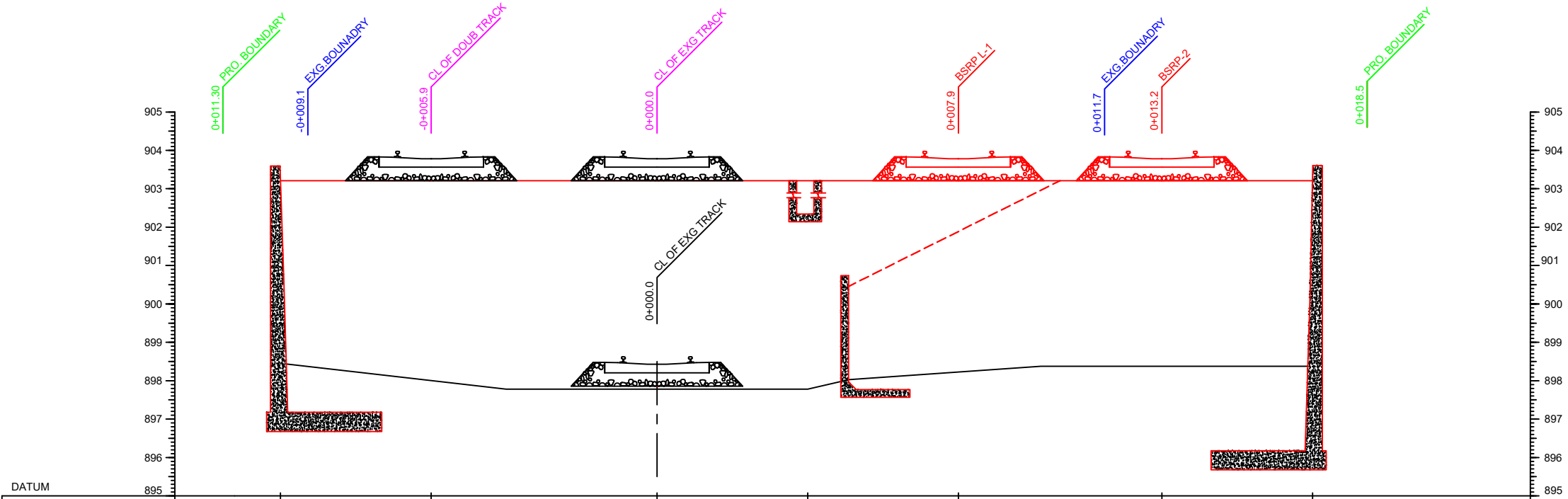

PRO.BSRP FL (m)	903.210		903.210		903.210	903.210		903.210		903.210		903.210
EXISTING LEVEL (m)		898.373		897.782	897.782	897.782	898.025		898.373	898.373		
DISTANCE (m)	9.81	9.09	5.88	3.93	0.00	3.93	5.00	7.85	10.00	11.66	13.15	17.08

214+625.00
Ch.9+000.00

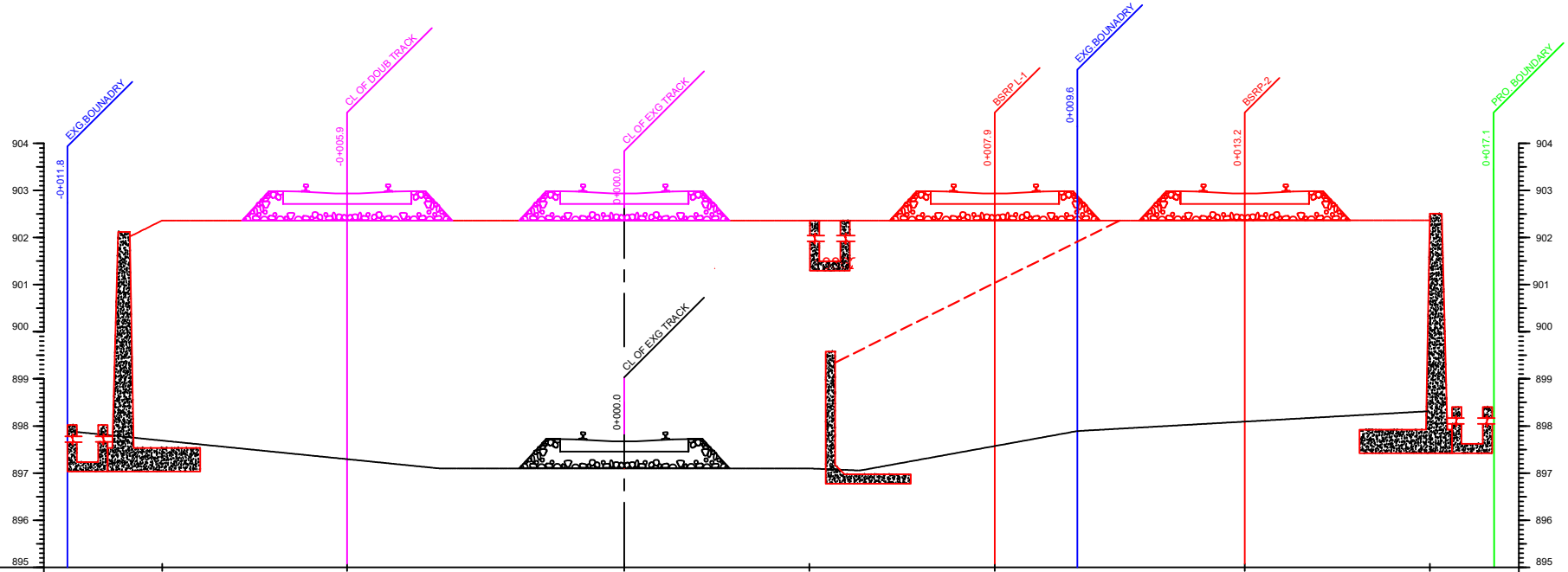

DATUM

PRO.BSRP FL (m)		902.362		902.362		902.362		902.362		902.362		902.362		902.362		902.362
EXISTING LEVEL (m)	897.892				897.099		897.099		897.099		897.055		897.892			
DISTANCE (m)	11.81	9.81		5.88	3.93		0.00		3.93		5.00		7.86	9.61	13.16	17.09

214+725.00

Ch.9+100.00

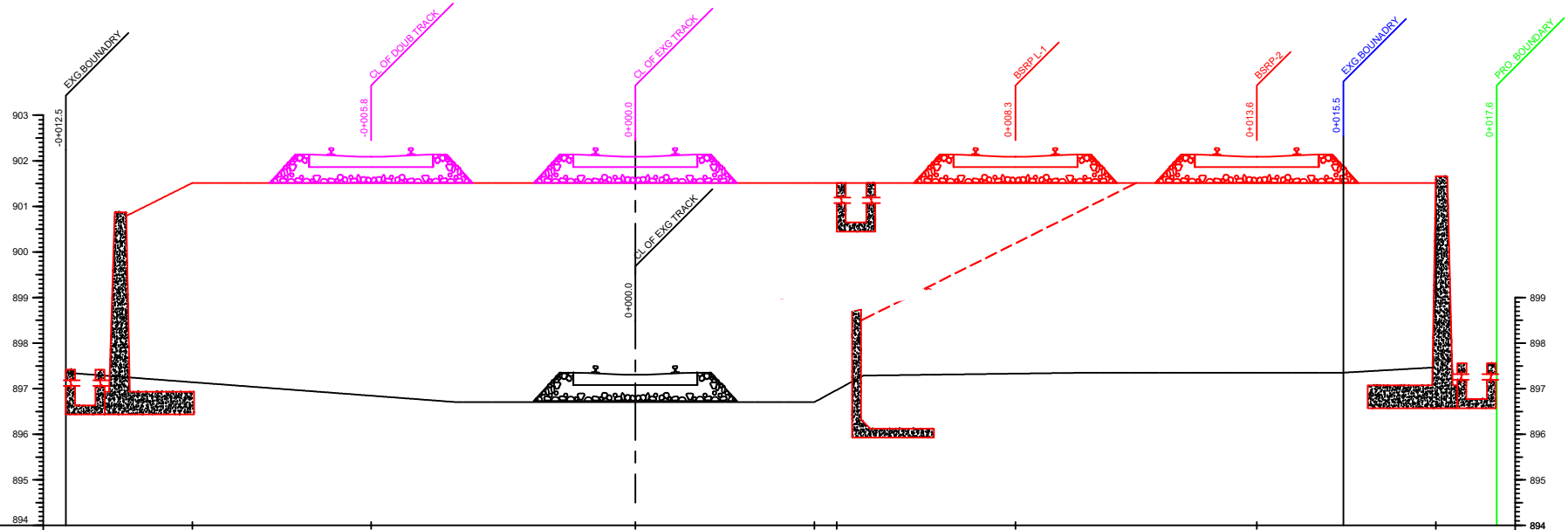

DATUM

PRO.BSRP FL (m)		901.515	901.515		901.515	901.515	901.515		901.515		901.515		901.515
EXISTING LEVEL (m)	897.352			896.705	896.705	896.705	897.288		897.352		897.352		
DISTANCE (m)	12.50	9.73	5.80	3.93	0.00	3.93	4.42	5.00	8.34	10.00	13.64	15.54	17.57

214+825.00

Ch.9+200.00

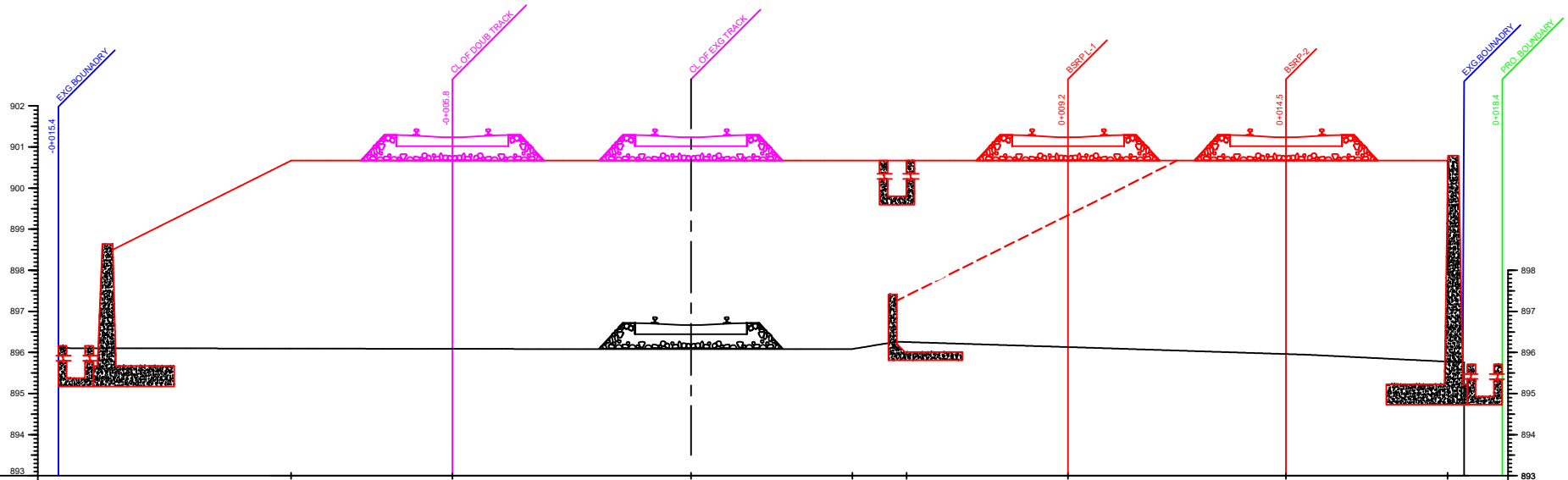

DATUM

PRO.BSRP FL (m)		900.668	900.668	900.668	900.668	900.668	900.668	900.668	900.668									
EXISTING LEVEL (m)	896.105			896.084	896.084	896.084	896.261		896.105			895.944			895.756			
DISTANCE (m)	15.38	9.73	5.80	3.93	0.00	3.93	5.00	5.25	9.17	10.00		14.47	15.00		18.40	18.80		

214+925.00

Ch.9+300.00

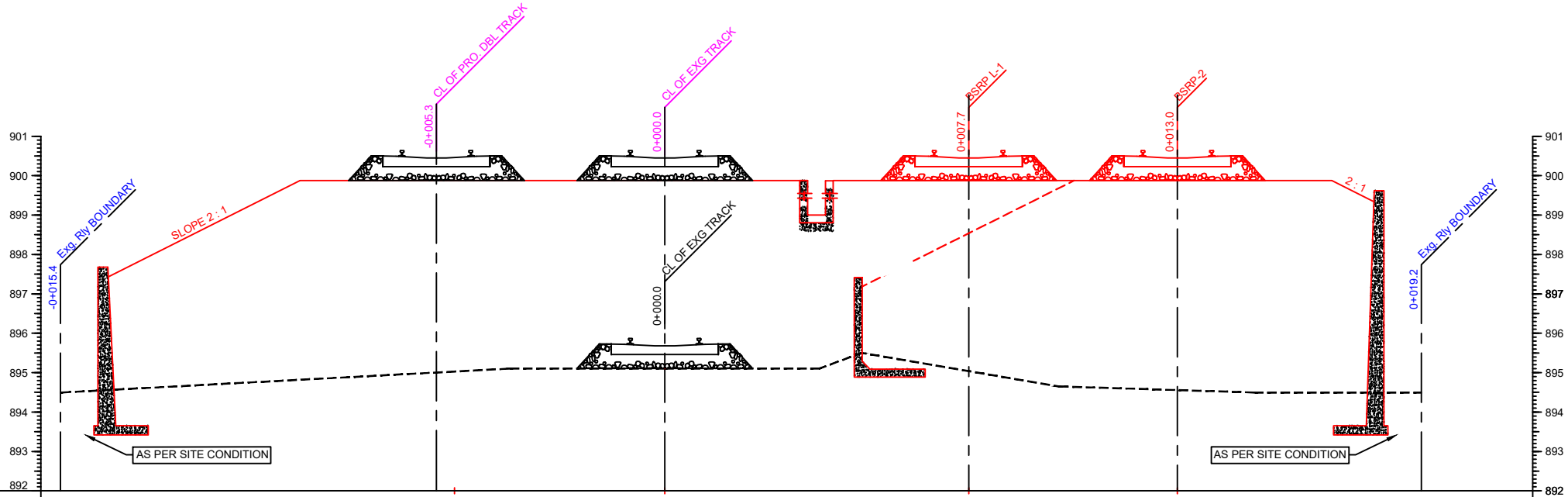

DATUM

PRO BSRP LEVEL (m)		899.873	899.873	899.873			899.873		899.873		899.873		
EXISTING LEVEL (m)	894.495		895.103	895.103	895.103	895.501		894.651		894.495			894.495
DISTANCE (m)	15.35	9.27	5.34	3.93	0.00	3.93	5.00	7.72	10.00	13.02	15.00	16.95	19.22

215+025.00
Ch.9+400.00

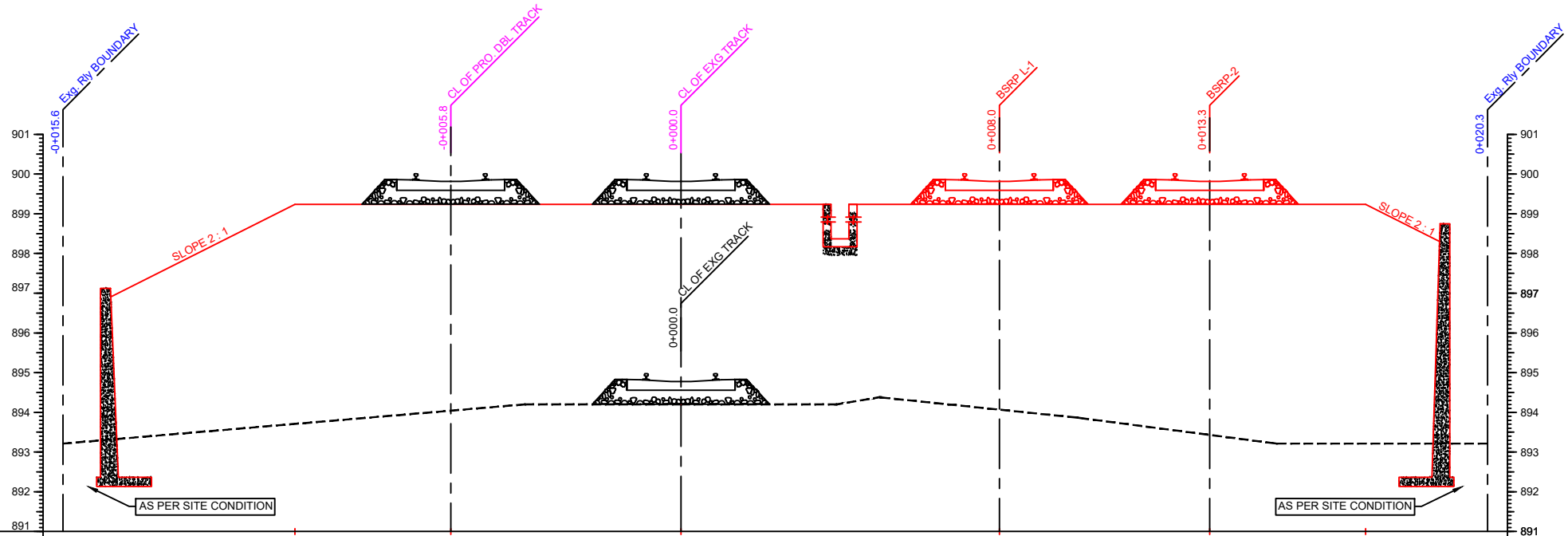

DATUM

PRO BSRP LEVEL (m)		899.236	899.236	899.236			899.236		899.236		899.236			
EXISTING LEVEL (m)	893.213			894.201	894.201	894.201	894.379		893.864		893.213			893.213
DISTANCE (m)	15.57	9.73	5.80	3.93	0.00	3.93	5.00	8.02	10.00	13.32	15.00	17.25	20.32	

215+125.00
Ch.9+500.00

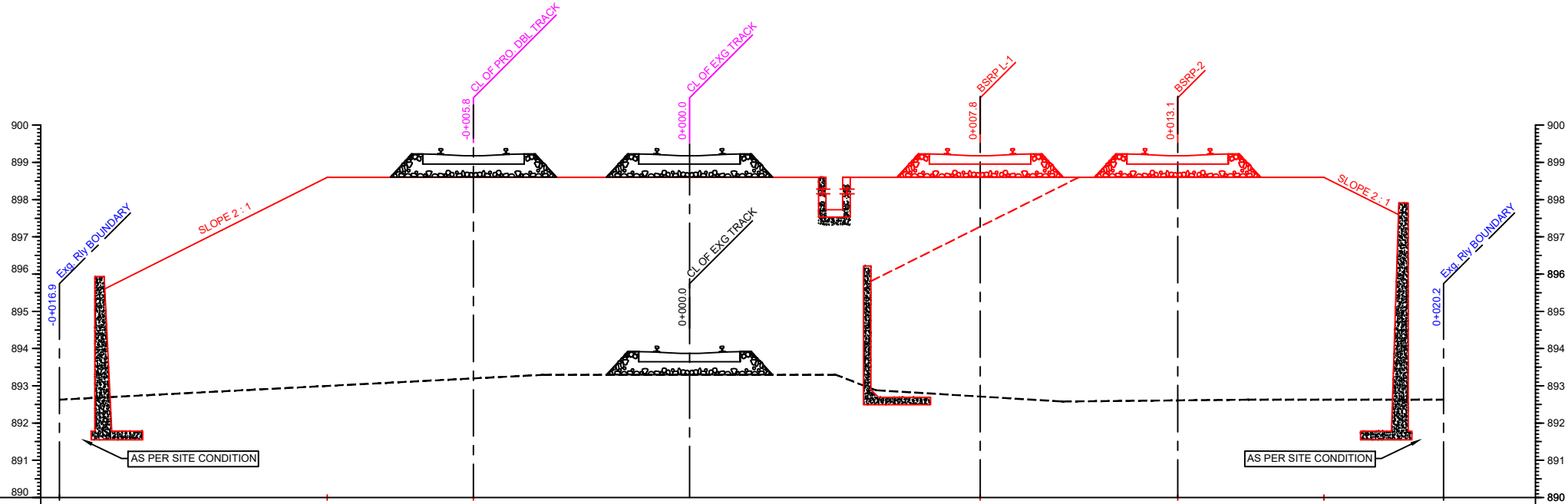

DATUM

PRO BSRP LEVEL (m)		898.599	898.599	898.599			898.599		898.599		898.599	
EXISTING LEVEL (m)	892.627			893.295	893.295	893.295	892.881		892.579		892.627	892.627
DISTANCE (m)	16.91	9.73	5.80	3.93	0.00	3.93	5.00	7.80	10.00	13.10	15.00	17.03	20.24

215+225.00

Ch.9+600.00

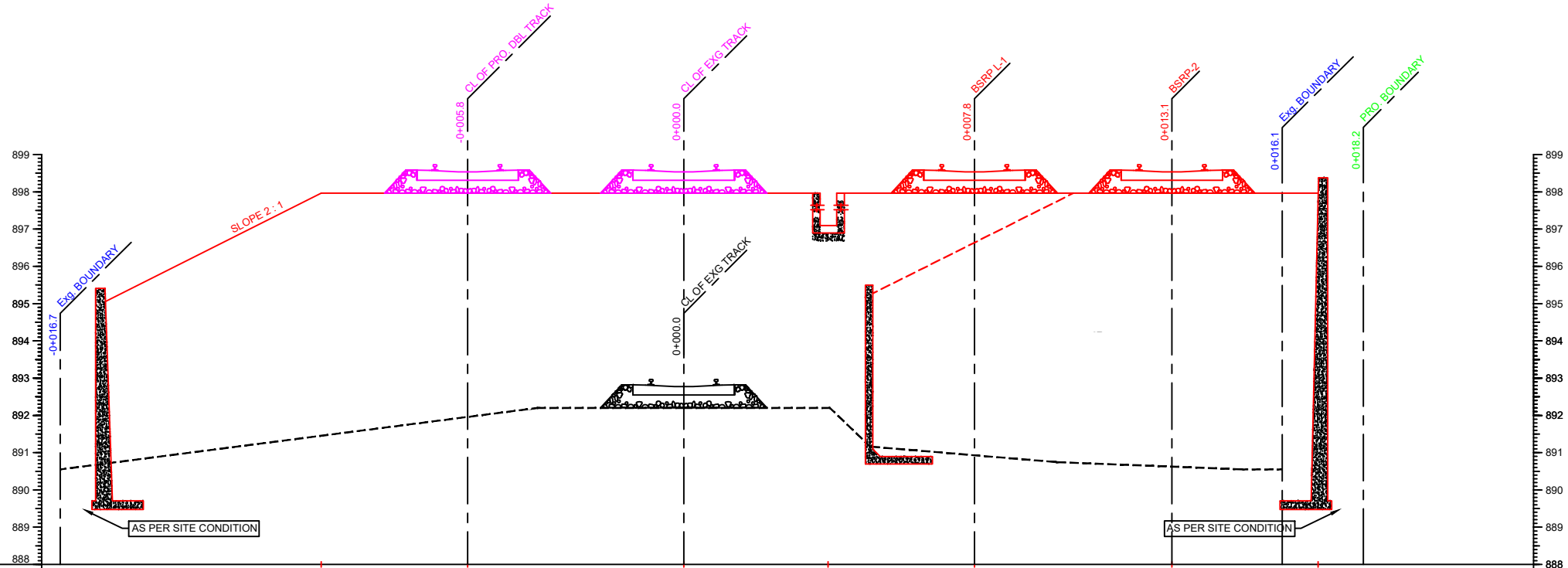

DATUM

PRO BSRP LEVEL (m)		897.962	897.962		897.962	897.962		897.962			897.962			897.962			
EXISTING LEVEL (m)	890.551			892.201	892.201		892.201	891.163		890.747			890.551	890.551			
DISTANCE (m)	16.73	9.73	5.80	3.93	0.00		3.88 3.93	5.00	7.80	10.00	13.10		15.00	16.06	17.03	18.23	

215+325.00
Ch.9+700.00

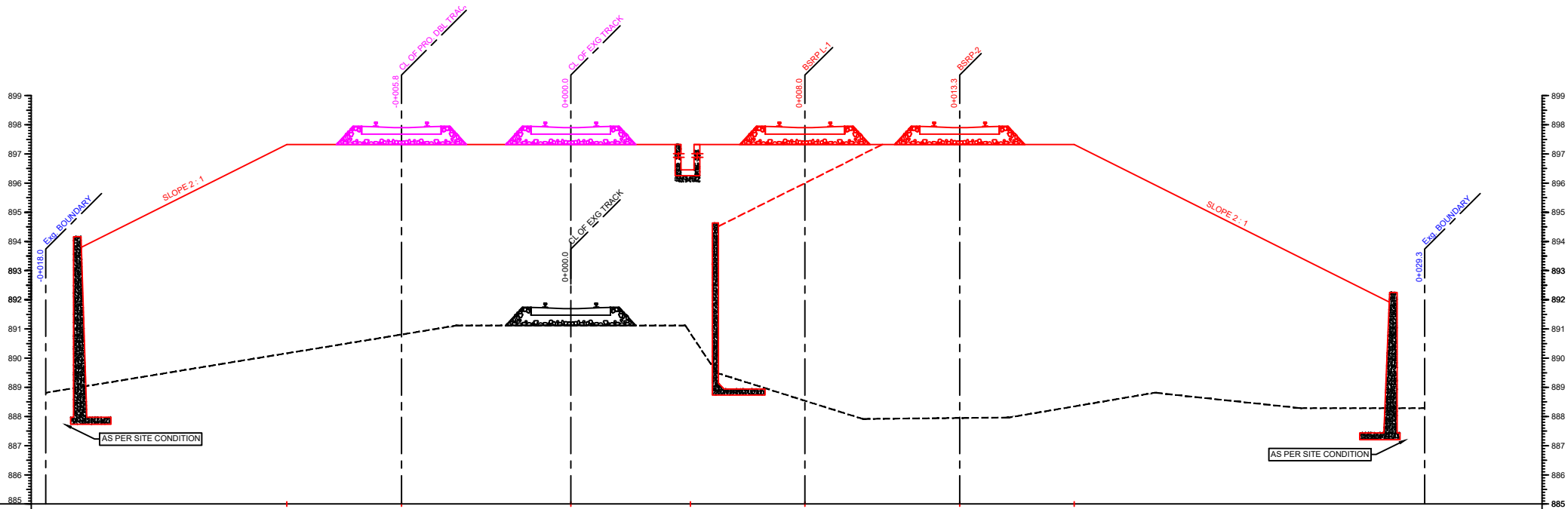

DATUM

PRO BSRP LEVEL (m)			897.325	897.325		897.325	897.325	897.325		897.325		897.325										
EXISTING LEVEL (m)	888.815				891.116	891.116	891.116	889.493		887.915		887.964		888.815		888.285		888.285				
DISTANCE (m)	17.98		9.73	5.80	3.93	0.00	3.93	4.10	5.00	8.02	10.00	13.32	15.00	17.25	20.00	25.00		29.25				

215+425.00
Ch.9+800.00

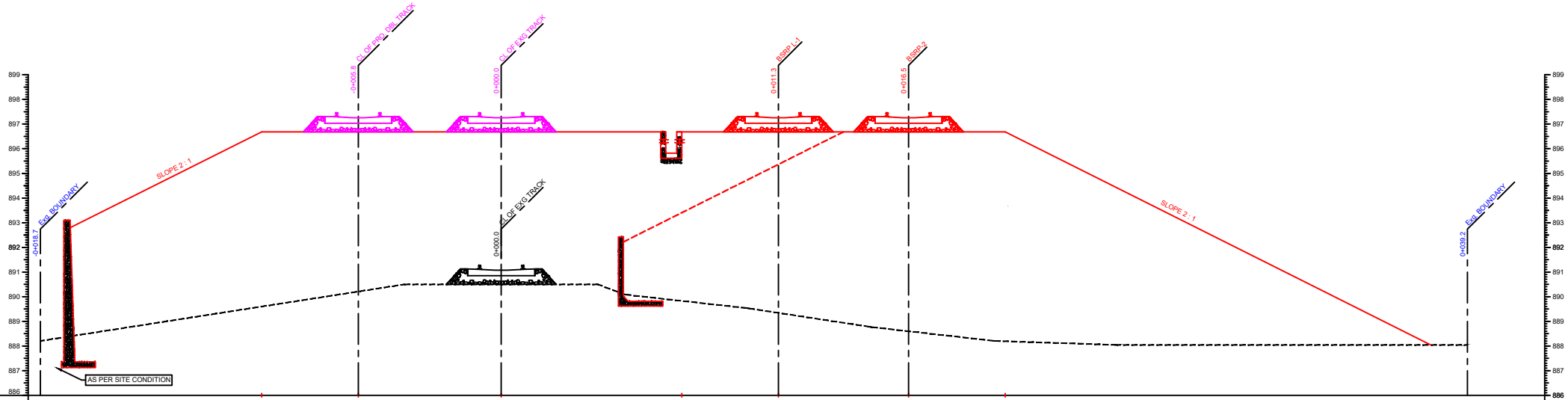

DATUM																				
PRO BSRP LEVEL (m)		896.68	896.68		896.68			896.68		896.68		896.68		896.68						
EXISTING LEVEL (m)	888.203			890.499	890.499	890.499	890.085		889.531		888.770		888.203		888.041		888.041
DISTANCE (m)	18.70	9.73	5.80	3.93	0.00	3.93	5.00	7.33	10.00	11.25	15.00	16.53	20.00	20.46	25.00		39.21

215+525.00

Ch.9+900.00

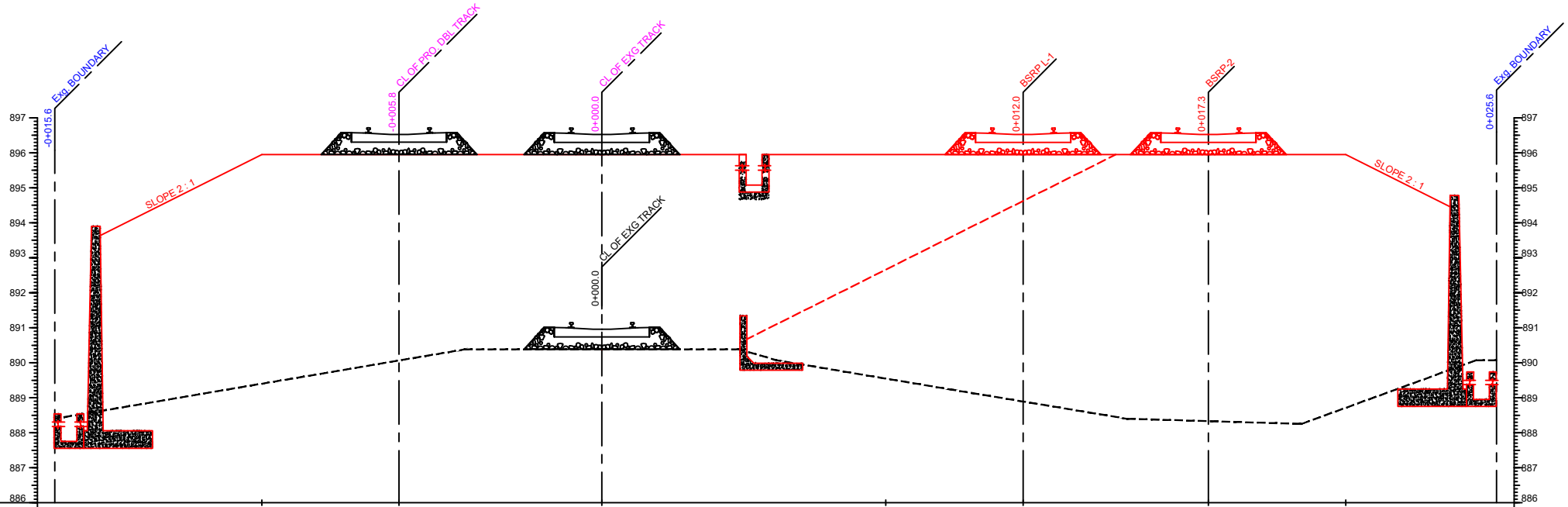

DATUM

PROPOSED LEVEL(m)		895.948	895.948	895.948			895.948	895.948		895.948		895.948						
EXISTING LEVEL (m)	888.400			890.381	890.381	890.381	890.070		889.231		888.400			888.252			890.073	890.073
DISTANCE (m)	15.64	9.73	5.80	3.93	0.00	3.93	5.00	8.12	10.00	12.04	15.00	17.34	20.00	21.27			25.00	25.58

215+625.00

Ch.10+000.00

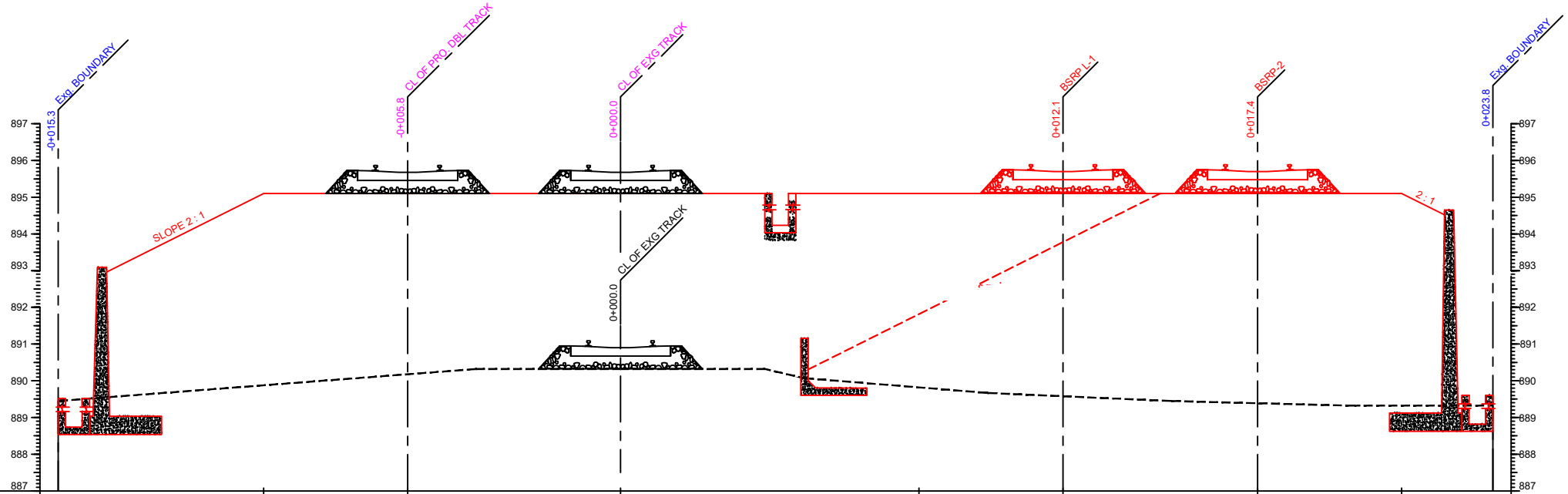

DATUM

PROPOSED LEVEL(m)		895.103	895.103	895.103		895.103		895.103	895.103		895.103		895.103		
EXISTING LEVEL (m)	889.448			890.321	890.321	890.321	890.071		889.668		889.448		889.320		889.320
DISTANCE (m)	15.32	9.73	5.80	3.93	0.00	3.93	5.00	8.13	10.00	12.05	15.00	17.35	20.00	21.28	23.76

215+725.00
Ch.10+100.00

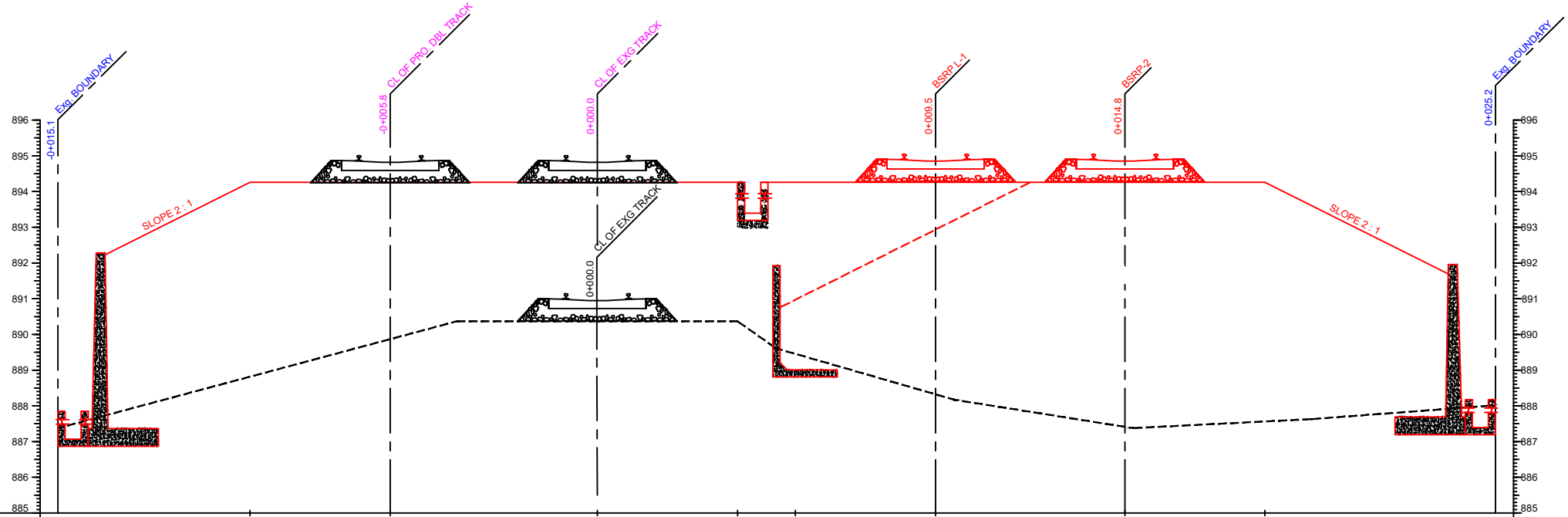

DATUM

PROPOSED LEVEL(m)		894.259	894.259		894.259	894.259	894.259		894.259		894.259	894.259				
EXISTING LEVEL (m)	887.377			890.370	890.370	890.370	889.613			888.171		887.377		887.630		888.005
DISTANCE (m)	15.10	9.73	5.80	3.93	0.00	3.93	5.00	5.55	9.47	10.00	14.77	15.00	18.70	20.00		25.15

215+825.00
Ch.10+200.00

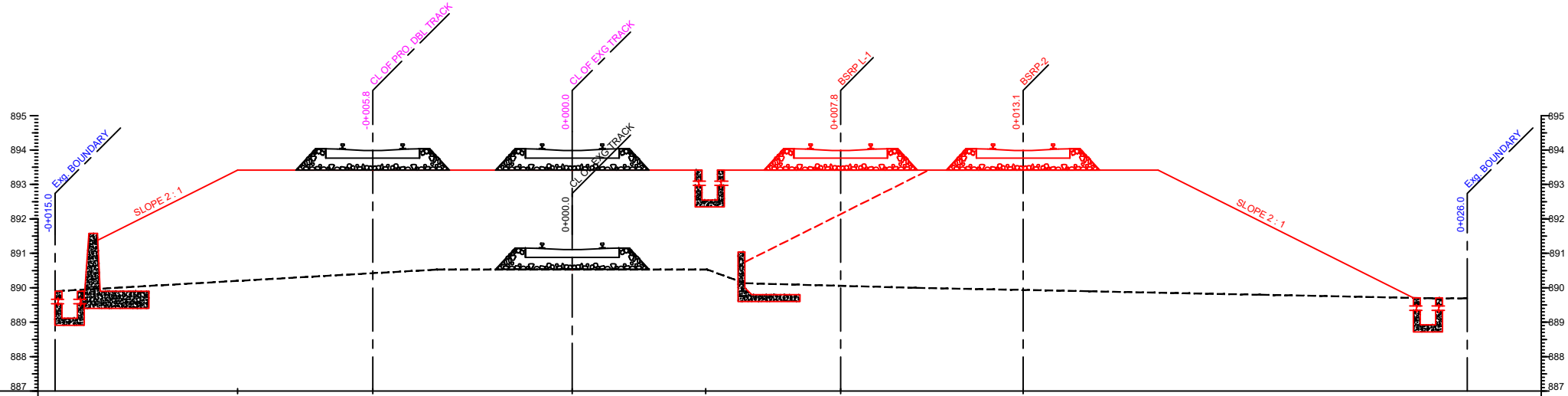

DATUM

PROPOSED LEVEL(m)		893.415	893.415	893.415	893.415	893.415	893.415	893.415																	
EXISTING LEVEL (m)	889.899			890.529	890.529	890.529	890.132		889.998		889.899		889.797										889.695	889.695	
DISTANCE (m)	15.03	9.73	5.80	3.93	0.00	3.93	5.00	7.80	10.00	13.10	15.00	17.03	20.00	25.00	26.01

215+925.00

Ch.10+300.00

ANNEXURE PB-3A

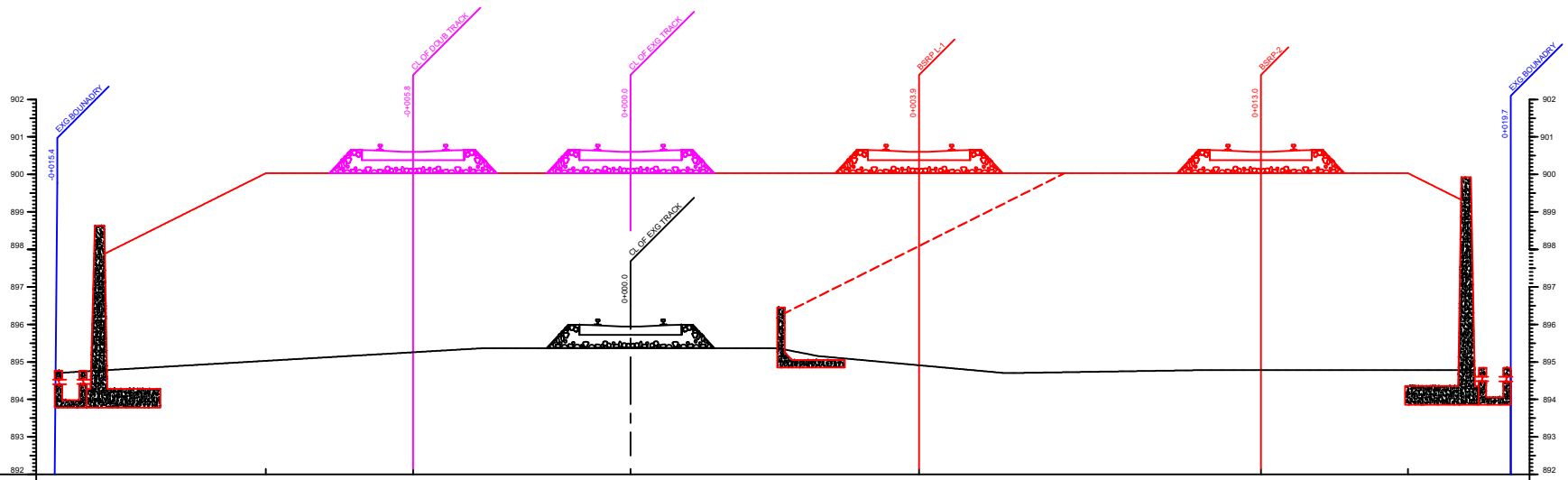

DATUM

PRO.BSRP FL (m)		900.032	900.032		900.032		900.032				900.032		900.032					
EXISTING LEVEL (m)	894.700			895.366	895.366		895.366	895.156		894.700			894.777				894.777	
DISTANCE (m)	15.35	9.73	5.80	3.93	0.00		3.93	5.00		10.00	13.04		15.00		16.97		19.70	

215+000.00

ANNEXURE PB-4A

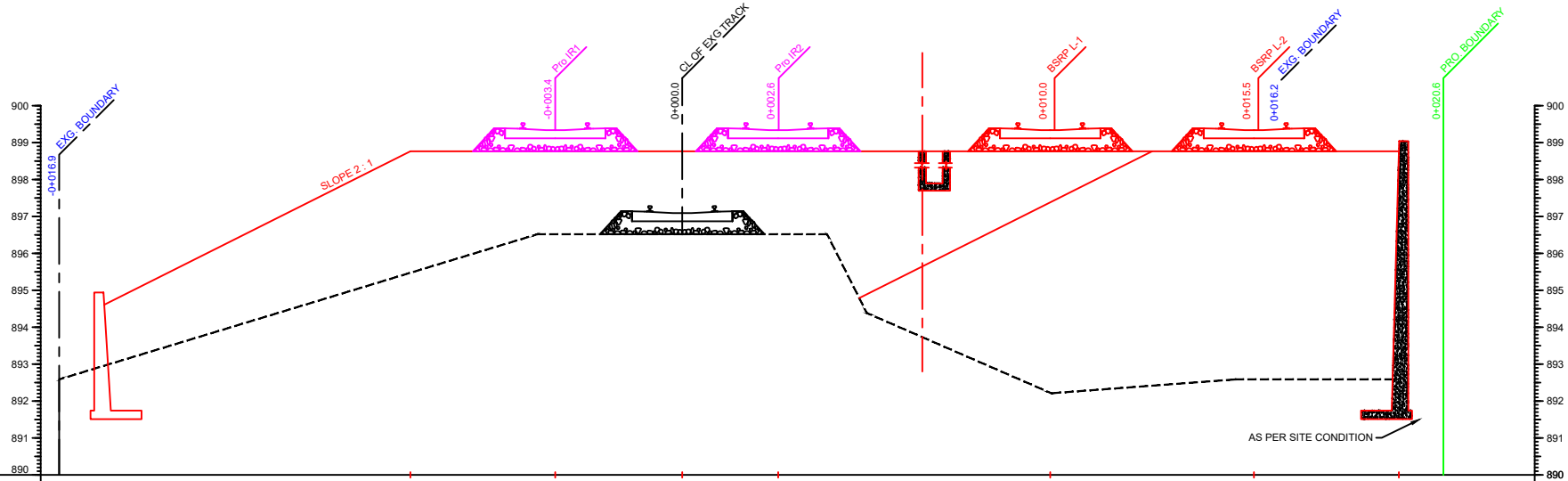

DATUM

PRO. BSRP FL (m)			898.765		898.765		898.765		898.765			898.765			898.765			898.765		
EXISTING LEVEL (m)	892.587				896.518		896.518		896.518	894.385		892.211			892.587	892.587				
DISTANCE (m)	16.88		7.37		3.93	3.44	0.00	2.60	3.93	5.00		10.00			15.00	15.49	16.23	19.42	20.62	

Ch.5+925.00

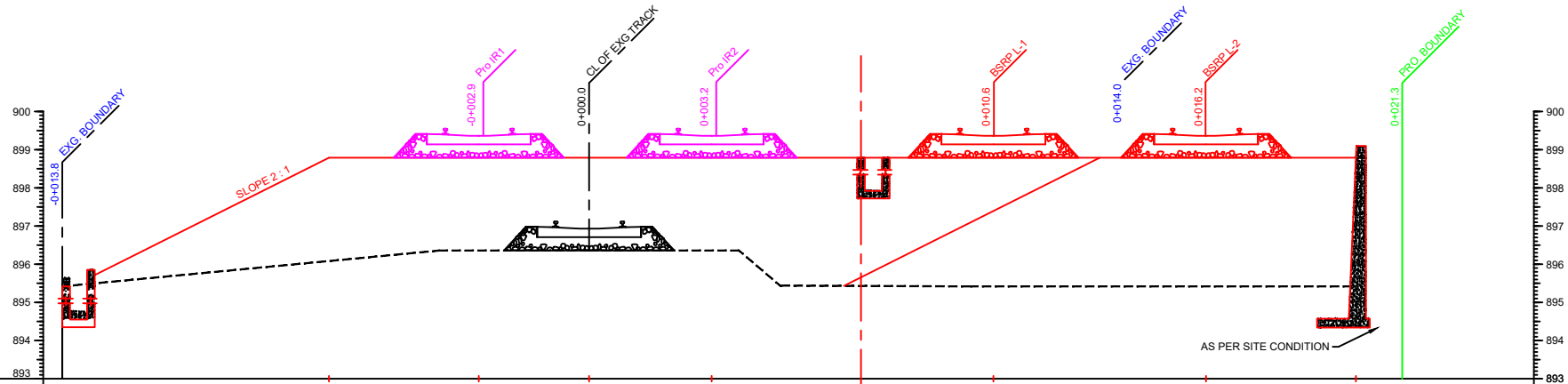

DATUM

PRO. BSRP FL (m)			898.790		898.790		898.790		898.790				898.790			898.790		898.790				
EXISTING LEVEL (m)	895.418				896.358		896.358		896.358		895.439		895.418		895.418							
DISTANCE (m)	13.80		6.82		3.93	2.89	0.00		3.21	3.93	5.00		10.00	10.59	14.03	16.16		20.09	21.30			

211+575.00
Ch.5+950.00

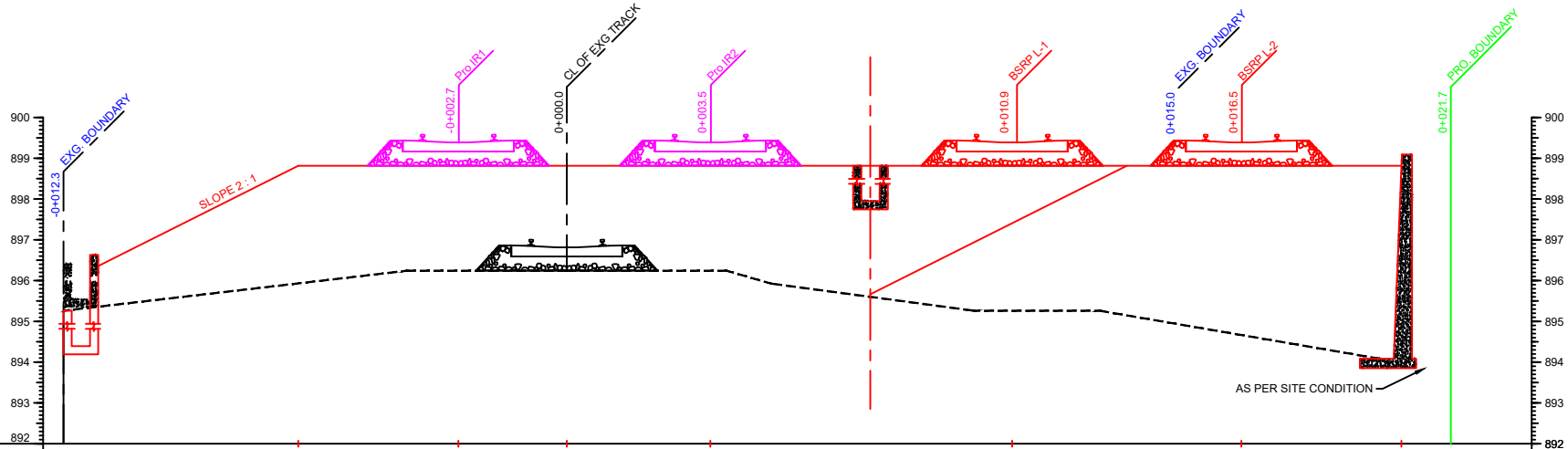

PRO. BSRP FL (m)			898.815		898.815	898.815		898.815			898.815			898.815			898.815	
EXISTING LEVEL (m)	895.260			896.241		896.241		896.241	895.928			895.260		895.260	894.929			
DISTANCE (m)	12.34		6.59	3.93	2.66	0.00		3.52	3.93	5.00		10.00	10.92	13.07	15.00	16.54	20.47	21.67

211+600.00
Ch.5+975.00

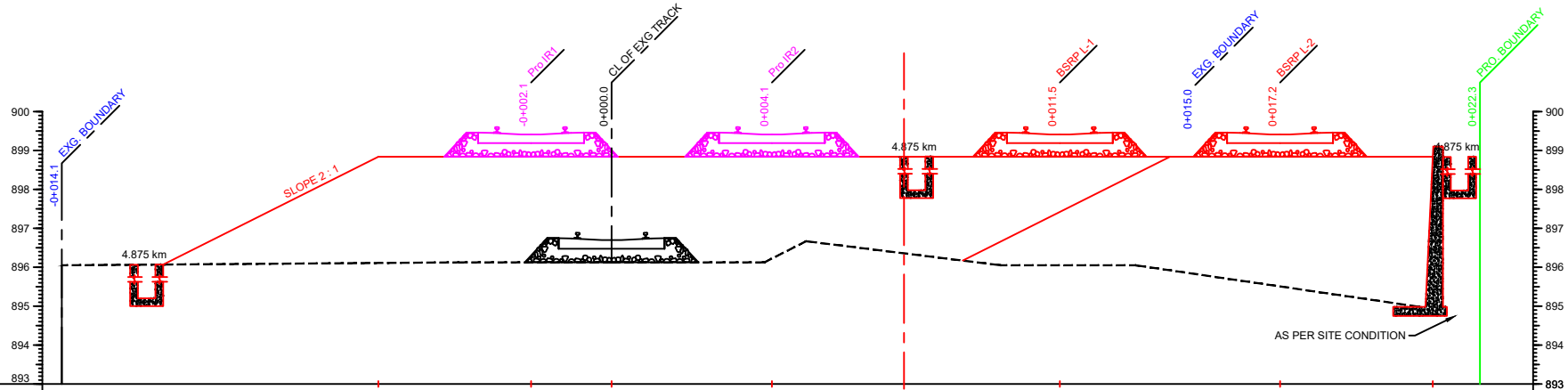

PRO. BSRP FL (m)		898.840		898.840	898.840	898.840			898.840			898.840		898.840							
EXISTING LEVEL (m)	896.050		896.125		896.125	896.125	896.669		896.050		896.050	895.826									
DISTANCE (m)	14.13	6.00	3.93	2.07	0.00	3.93	4.12	5.00	10.00	11.52	13.47	15.00	17.18	21.11	22.31						

211+625.00
Ch.6+000.00

ANNEXURE PB-5A

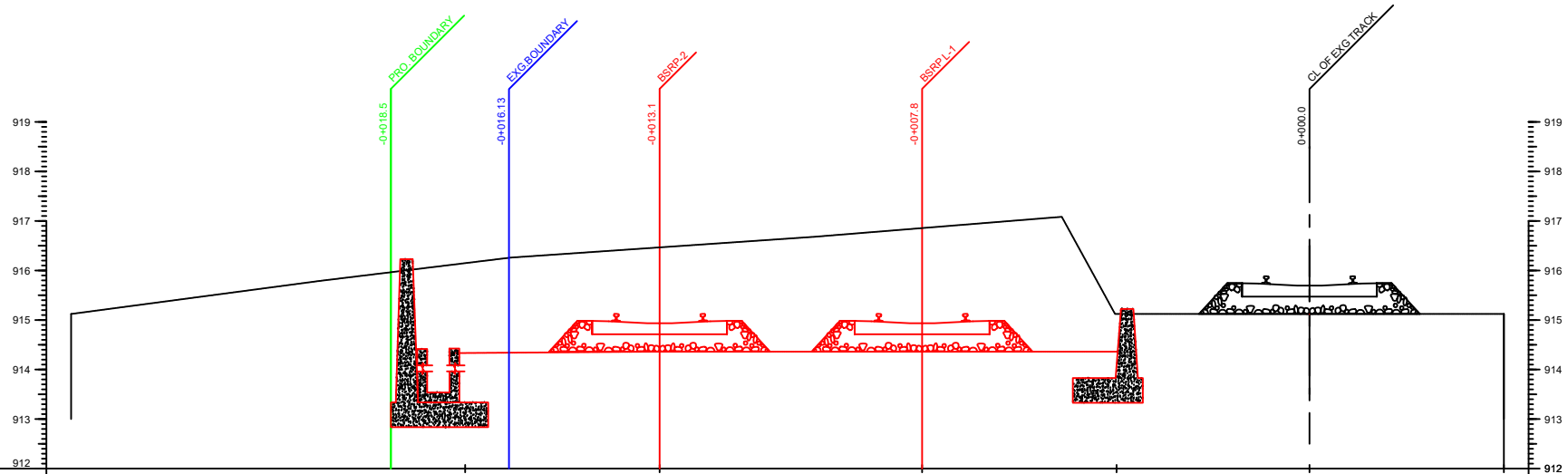

DATUM

PRO.BSRP FL (m)																								
EXISTING LEVEL (m)	915.122			915.787					916.260					916.680				917.084		917.438			915.122			915.122
DISTANCE (m)	25.00			20.00			17.05		16.13			13.12		10.00			7.82	5.00		3.00	2.00	1.00	0.00		3.93

20+025.00

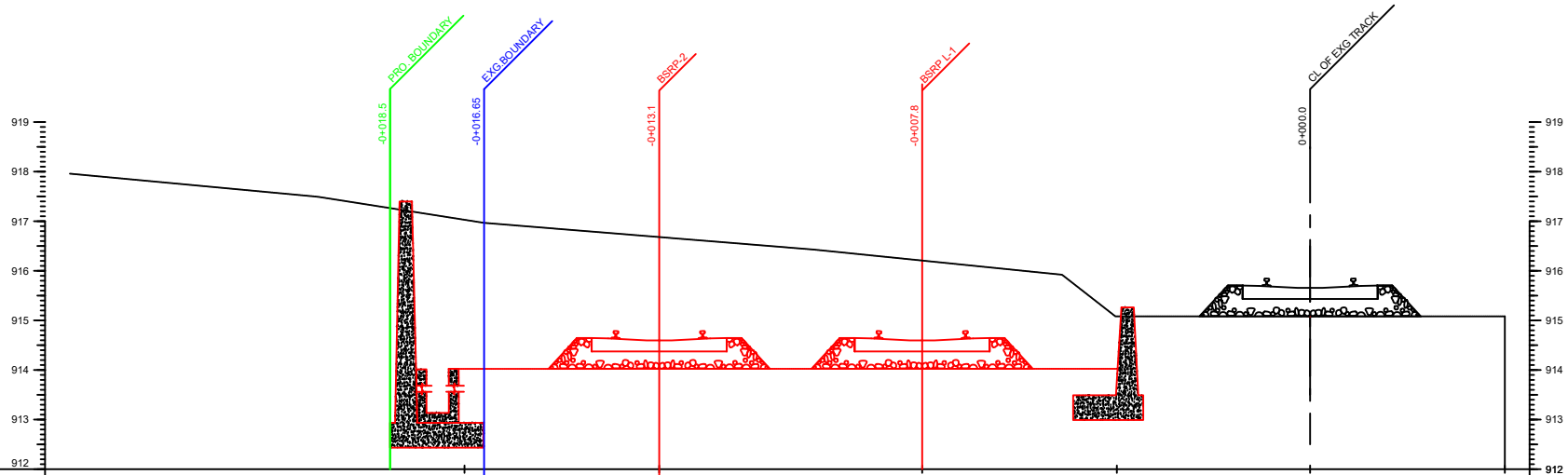

DATUM

PRO.BSRP FL (m)					914.023			914.023			914.023			914.023			915.082		915.082
EXISTING LEVEL (m)	917.959		917.493		916.967			916.428			915.921		915.082		915.082		915.082	
DISTANCE (m)	25.00		20.00		17.05	16.65		13.12		10.00		7.82		5.00	3.90	3.93	0.00	3.93

20+050.00

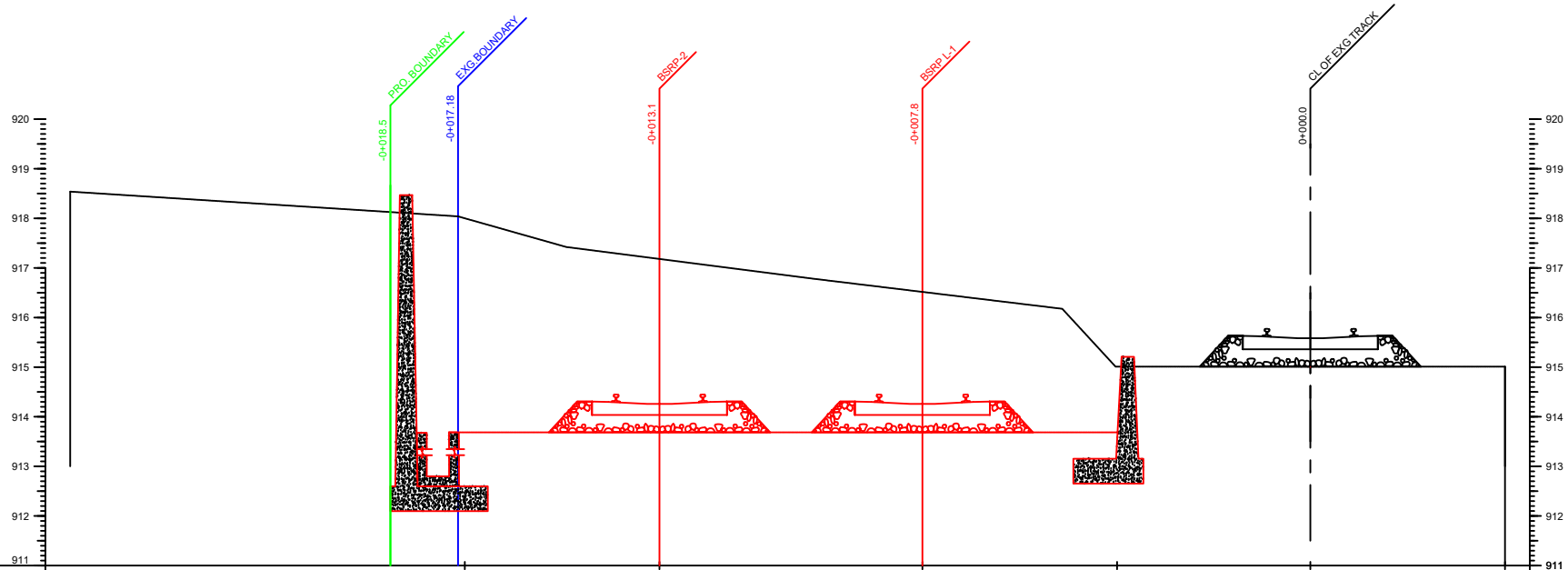

DATUM

PRO.BSRP FL (m)		913.686	913.686	913.686	913.686	915.009	915.009
EXISTING LEVEL (m)	918.538	918.039	917.422	916.780	916.176	915.009	915.009	915.009
DISTANCE (m)	25.00	17.18 17.05	15.00	13.12	10.00	7.82	5.00	3.00 3.00	0.00	3.93

20+075.00

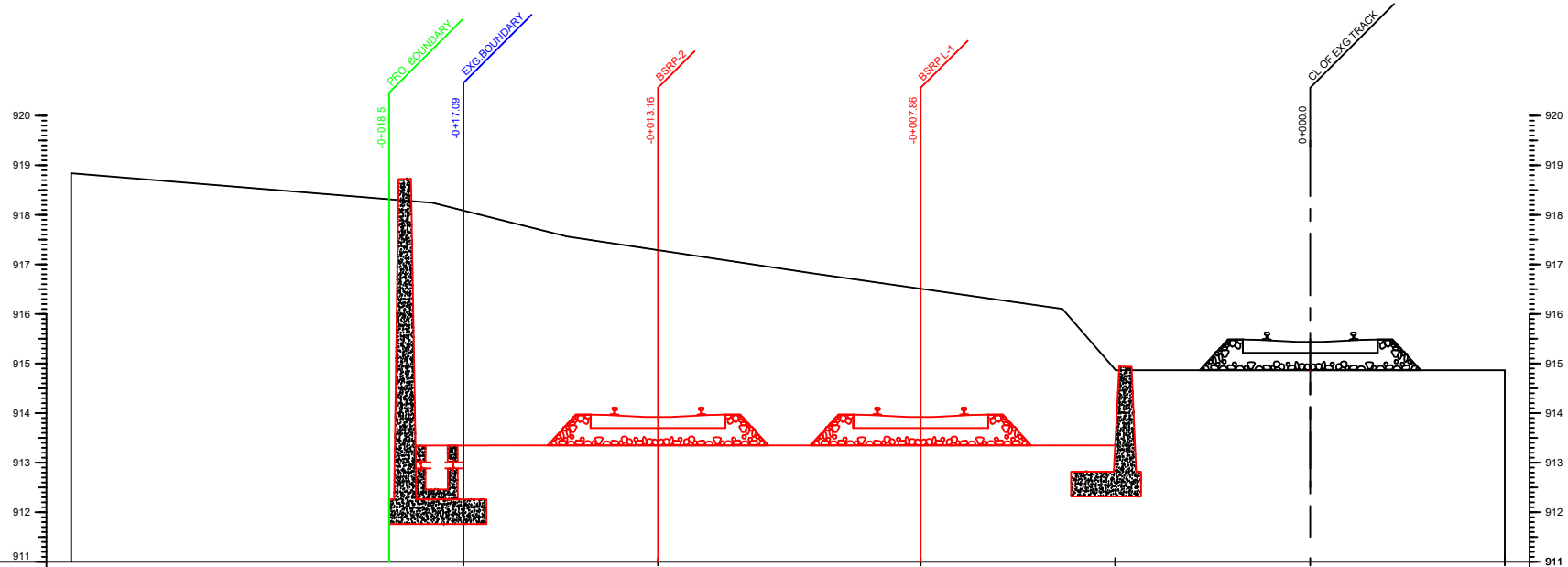

DATUM						
PRO.BSRP FL (m)	913.348	913.348	913.348	913.348	914.864	914.864
EXISTING LEVEL (m)						
DISTANCE (m)	17.09	13.16	7.86	3.94	0.00	3.93

20+100.00

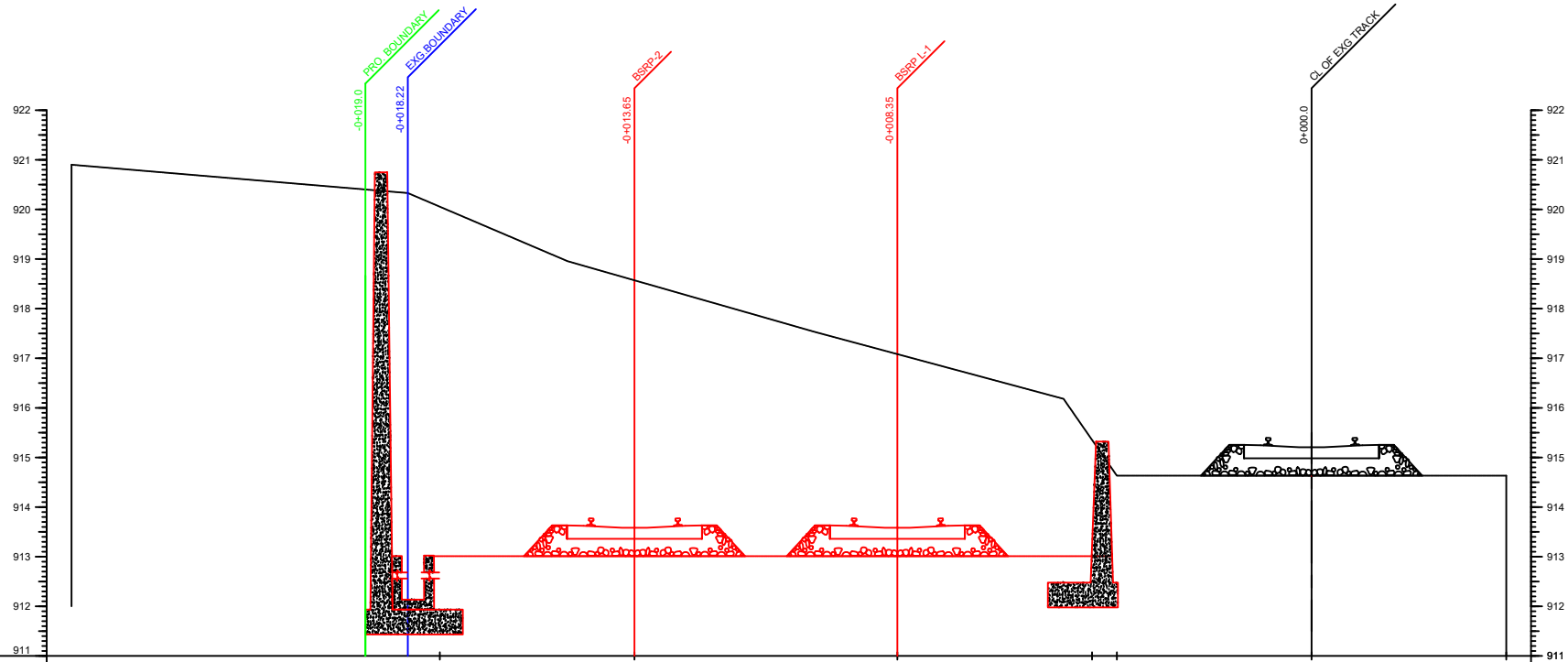

DATUM

PRO.BSRP FL (m)			913.010		913.010		913.010		913.010	913.010		914.633		914.633
EXISTING LEVEL (m)	920.901		920.330		918.957		917.527		916.182	914.633		914.633		914.633
DISTANCE (m)	25.00		18.22	17.58	15.00	13.65	10.00	8.35	5.00	4.43	3.93	0.00		3.93

20+125.00

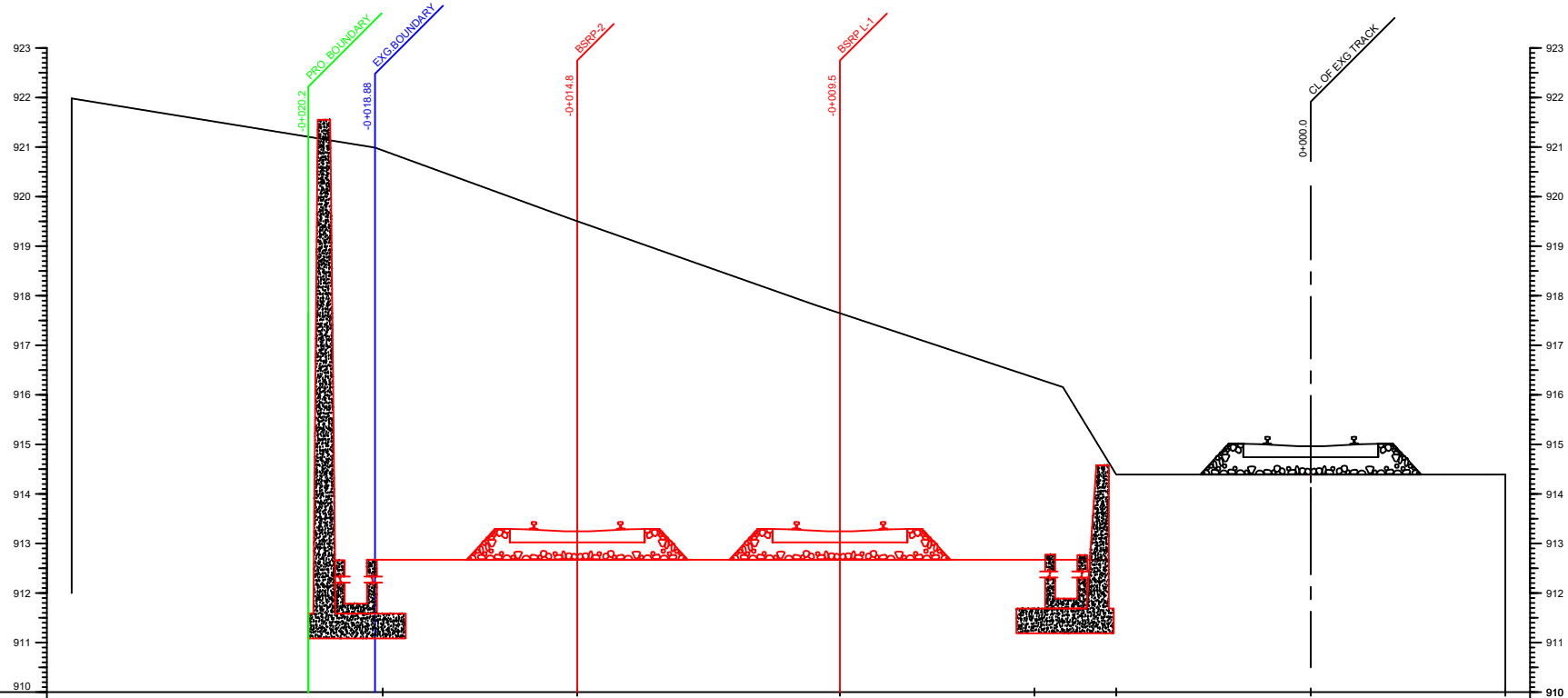

DATUM

PRO.BSRP FL (m)		912.672	912.672	912.672	912.672	912.672	914.390	914.390	
EXISTING LEVEL (m)	921.982	920.989	919.575	917.813	916.155	914.390	914.390	914.390	
DISTANCE (m)	25.00	18.88 18.73	15.00 14.80	10.00	9.50	5.58	5.00	3.93	0.00	3.93

20+150.00

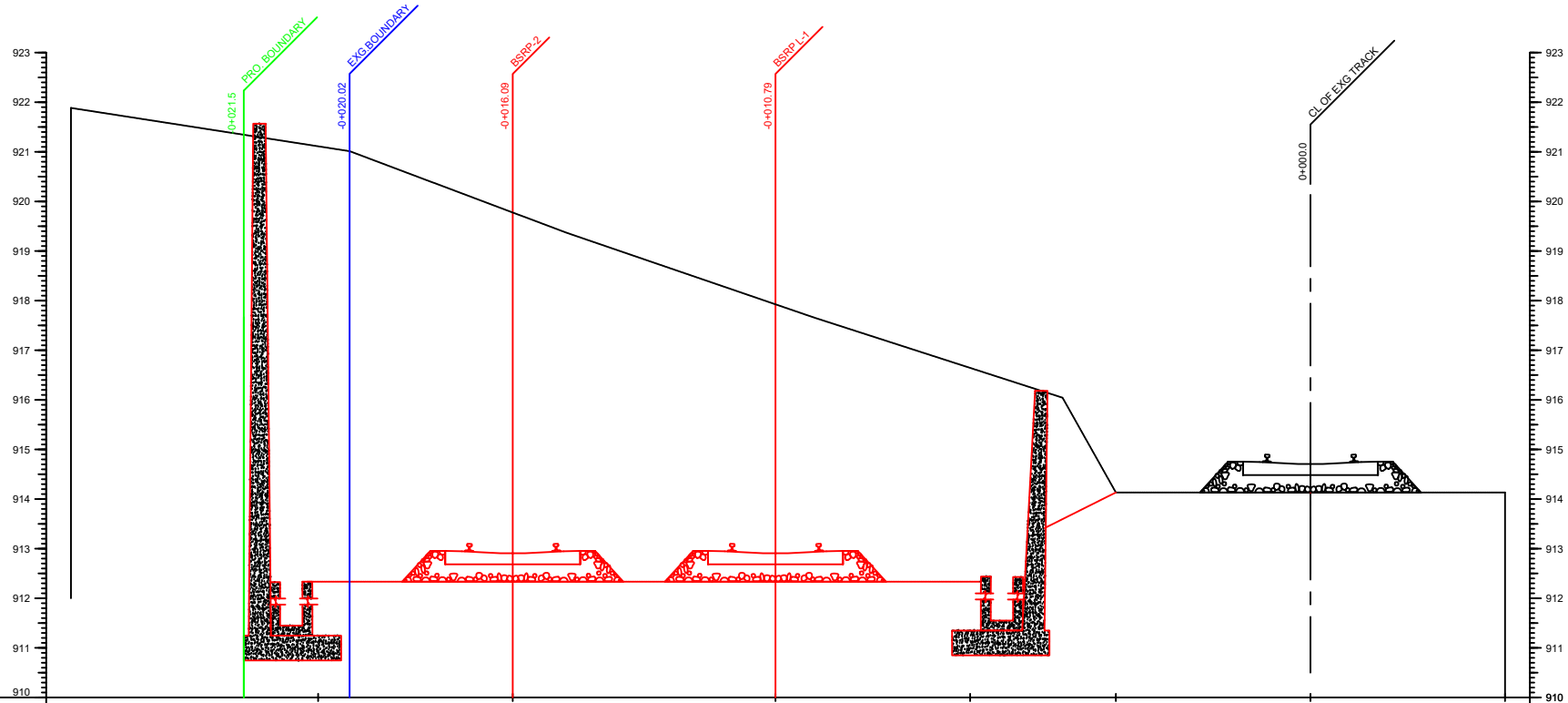

DATUM

PRO.BSRP FL (m)																								
EXISTING LEVEL (m)	921.885																							
DISTANCE (m)	25.00																							

20+175.00

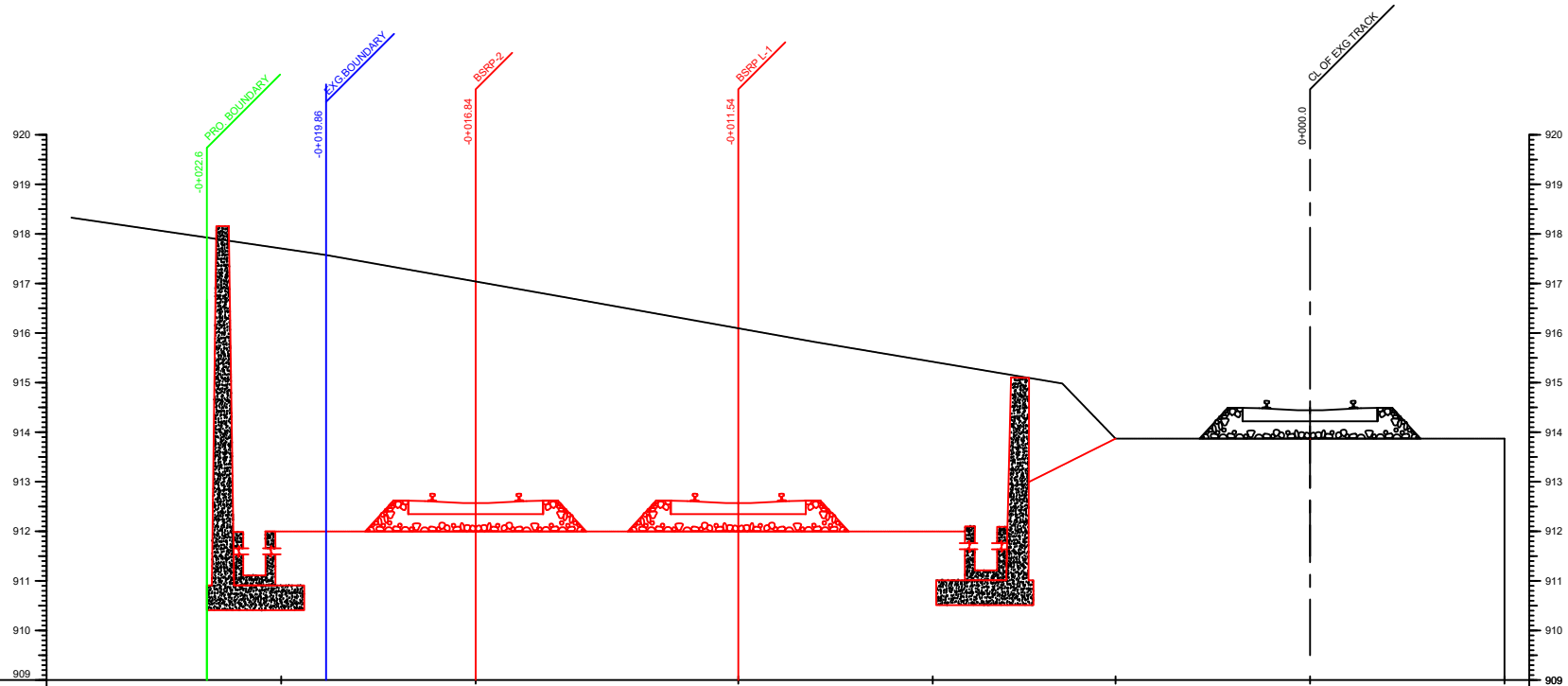

DATUM

PRO.BSRP FL (m)			911.996			911.996			911.996			911.996			911.996			913.870			913.870	
EXISTING LEVEL (m)	918.328			917.574			916.715			915.821			914.982	913.870			913.870			913.870		
DISTANCE (m)	25.00		20.77	19.86		16.84	15.00		11.54	10.00		7.62	5.00	3.93			0.00			3.93		

20+200.00

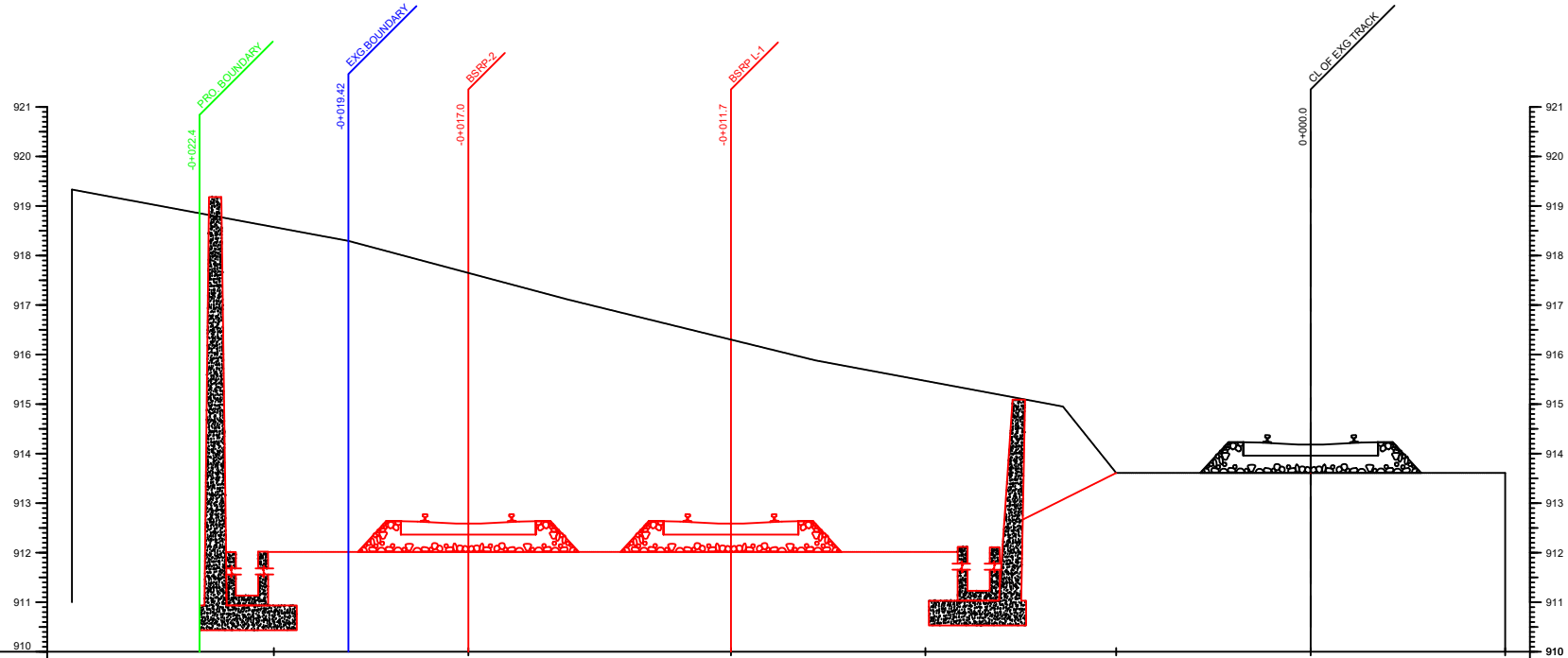

DATUM

PRO.BSRP FL (m)		912.015	912.015	912.015	912.015	912.015	913.610	913.610
EXISTING LEVEL (m)	919.332	918.295	917.114	915.884	914.951	913.610	913.610	913.610
DISTANCE (m)	25.00	20.93	19.42	17.00	15.00	11.70	10.00	7.78	5.00	3.93	0.00	3.93

20+225.00

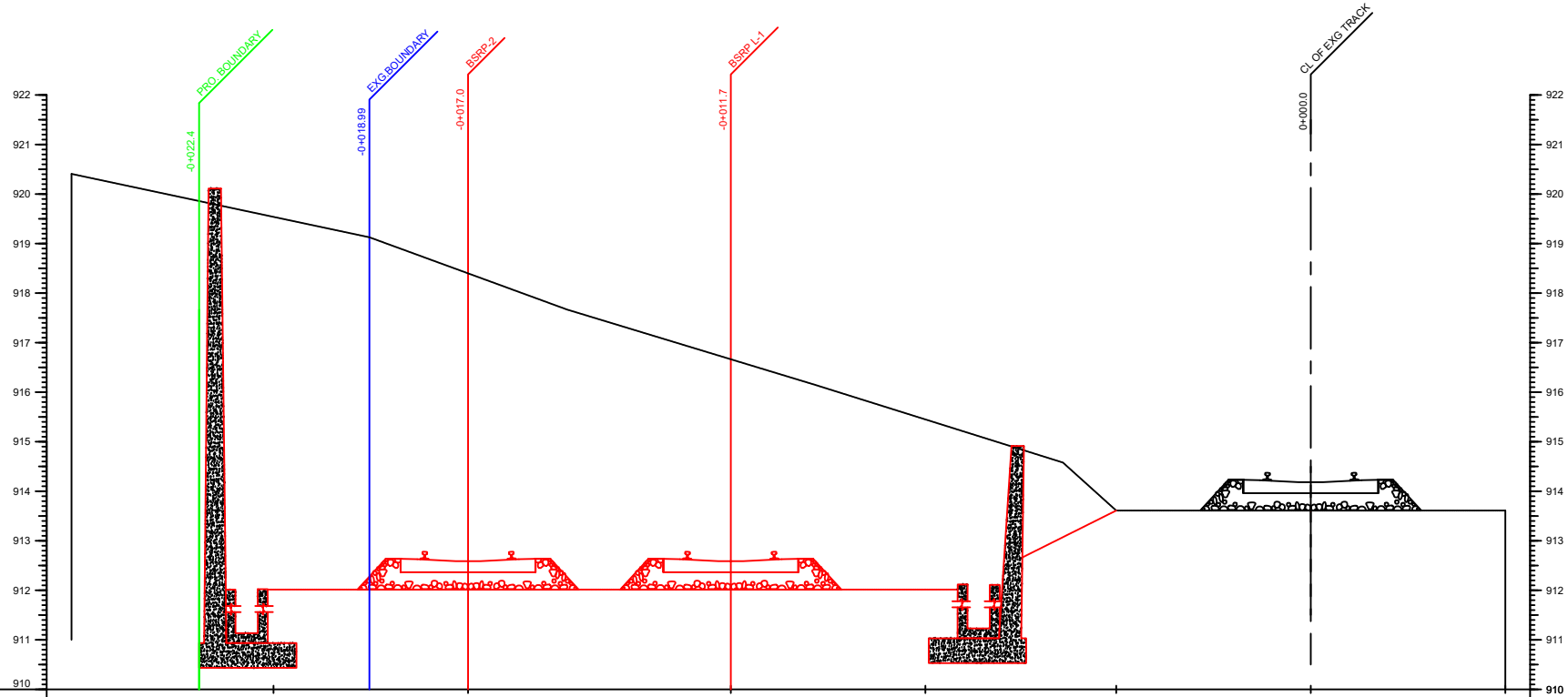

DATUM

PRO.BSRP FL (m)		912.015	912.015	912.015	912.015	912.015	912.015	913.610	913.610
EXISTING LEVEL (m)	920.407	919.127	917.667	916.148	914.579	913.610	913.610	913.610
DISTANCE (m)	25.00	20.93	18.99	17.00	15.00	11.70	10.00	7.78	5.00	3.93	0.00	3.93

20+250.00

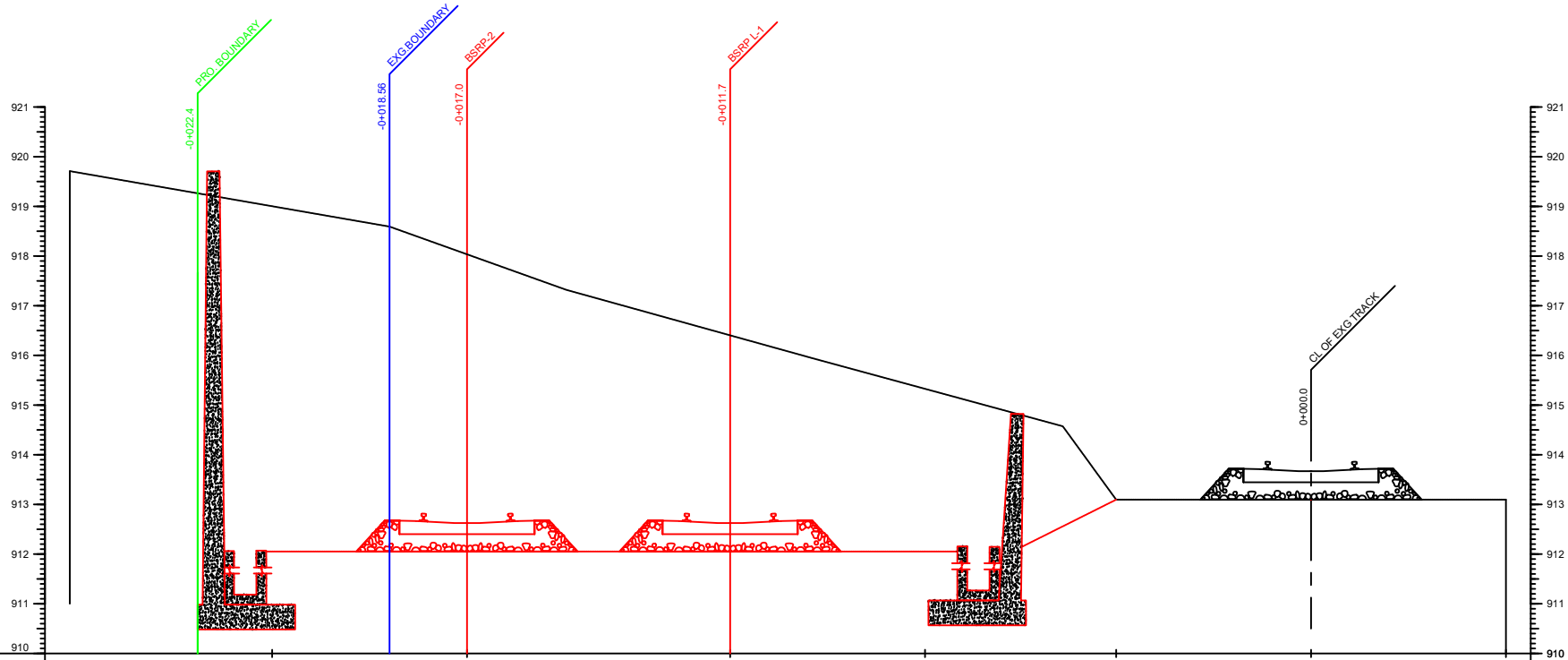

DATUM

PRO.BSRP FL (m)		912.052	912.052	912.052	912.052	912.052	912.052	913.096	913.096
EXISTING LEVEL (m)	919.710	918.593	917.320	915.932	914.573	913.096	913.096	913.096
DISTANCE (m)	25.00	20.93	18.56	17.00	15.00	11.70	10.00	7.78	5.00	3.93	0.00	3.93

20+275.00

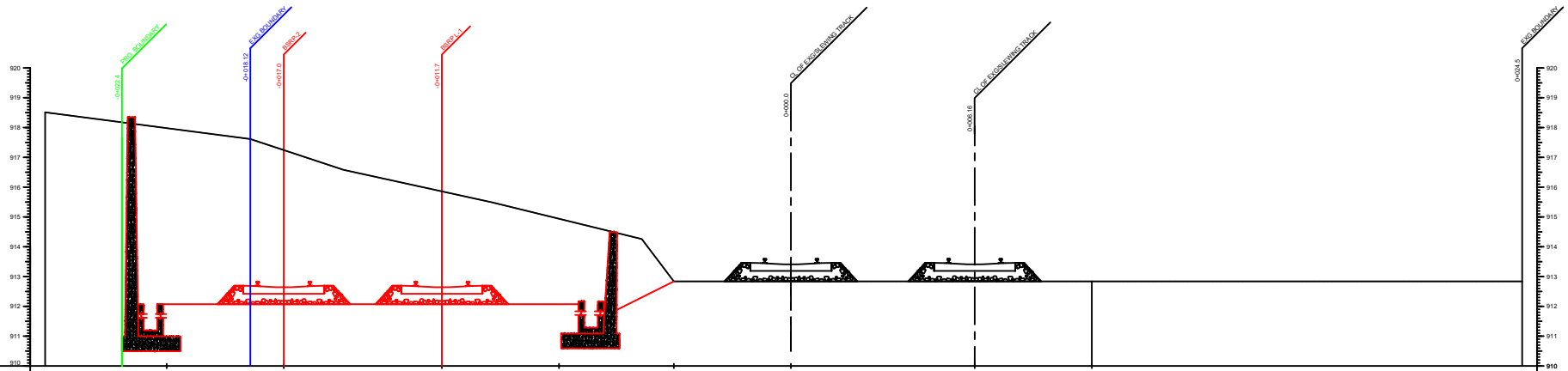

DATUM

PRO.BSRP FL (m)		912.070		912.070		912.070		912.070		912.070		912.838		912.838								
EXISTING LEVEL (m)	918.512		917.615		916.582		915.486		914.259		912.838		912.838		912.838							912.838
DISTANCE (m)	25.00	20.93		18.12	17.00	15.00		11.70	10.00	7.78	5.00	3.93	0.00	3.93		6.16	10.09					24.51

20+300.00

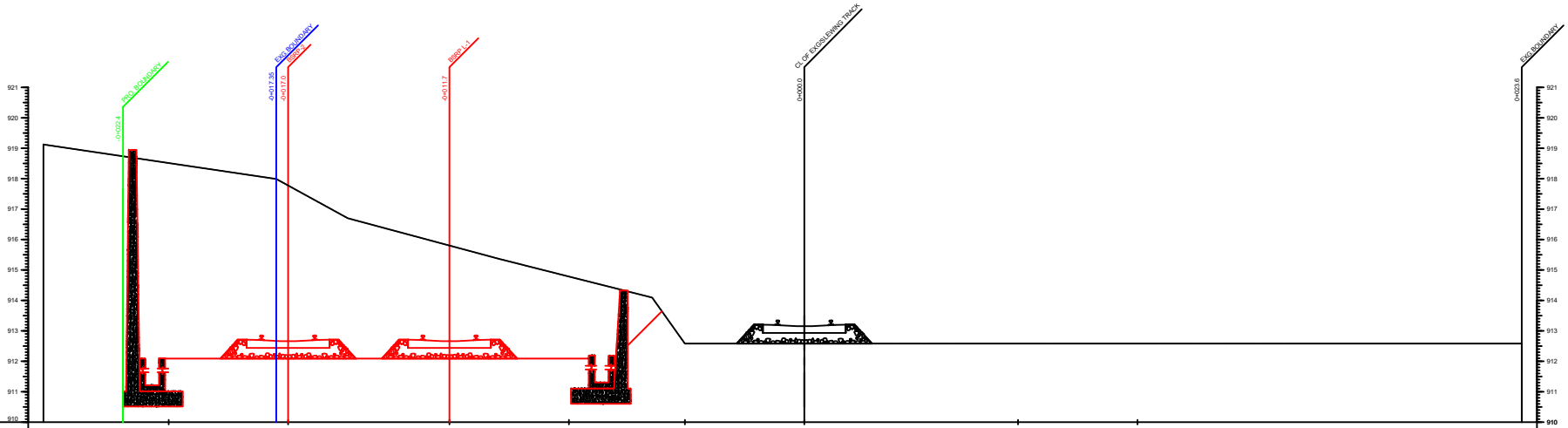

DATUM

PRO.BSRP FL (m)		912.095		912.095		912.095		912.095		912.095		912.581		912.581		912.581							
EXISTING LEVEL (m)	919.123			917.990		916.700		915.367		914.093		912.581		912.581		912.581							912.581
DISTANCE (m)	25.00	20.89		17.35	16.95	15.00		11.66	10.00	7.74		5.00	3.03	0.00		3.93		7.02		10.95			23.57

20+325.00

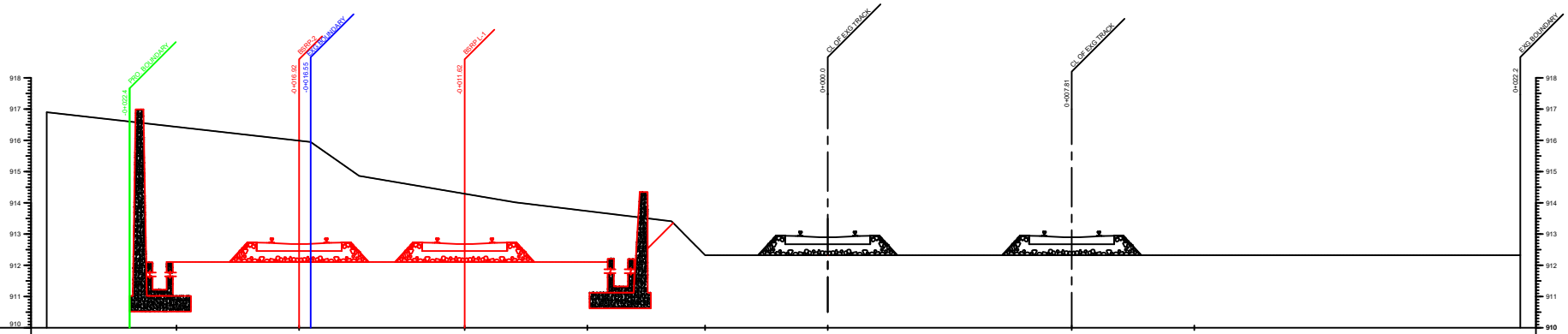

DATUM																
PRO.BSRP FL (m)		912.107	912.107		912.107	912.107	912.107	912.324	912.324	912.324						
EXISTING LEVEL (m)	918.900		915.947	914.882		914.015		913.409	912.324	912.324	912.324					912.324
DISTANCE (m)	25.00	20.85	16.92	16.55	15.00	11.62	10.00	7.70	5.00	**3.93**	**0.00**	3.93	7.81	11.74		22.17

20+350.00

ANNEXURE PB-6A

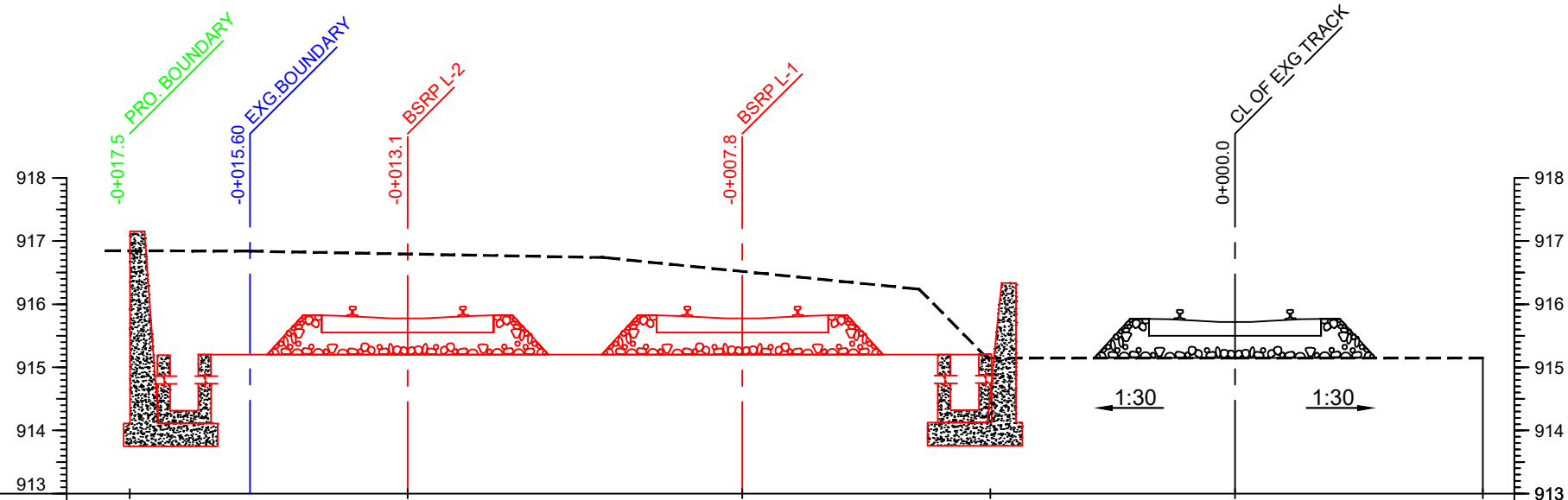

DATUM

PRO. BSRP FL (m)	915.201			915.201		915.201	915.201	915.147	915.147
EXISTING LEVEL (m)			916.840		916.739		916.238	915.147	915.147	915.147
DISTANCE (m)	17.50	17.03	15.60	13.10	10.00	7.80	5.00	3.93	0.00	3.93

20+000.00

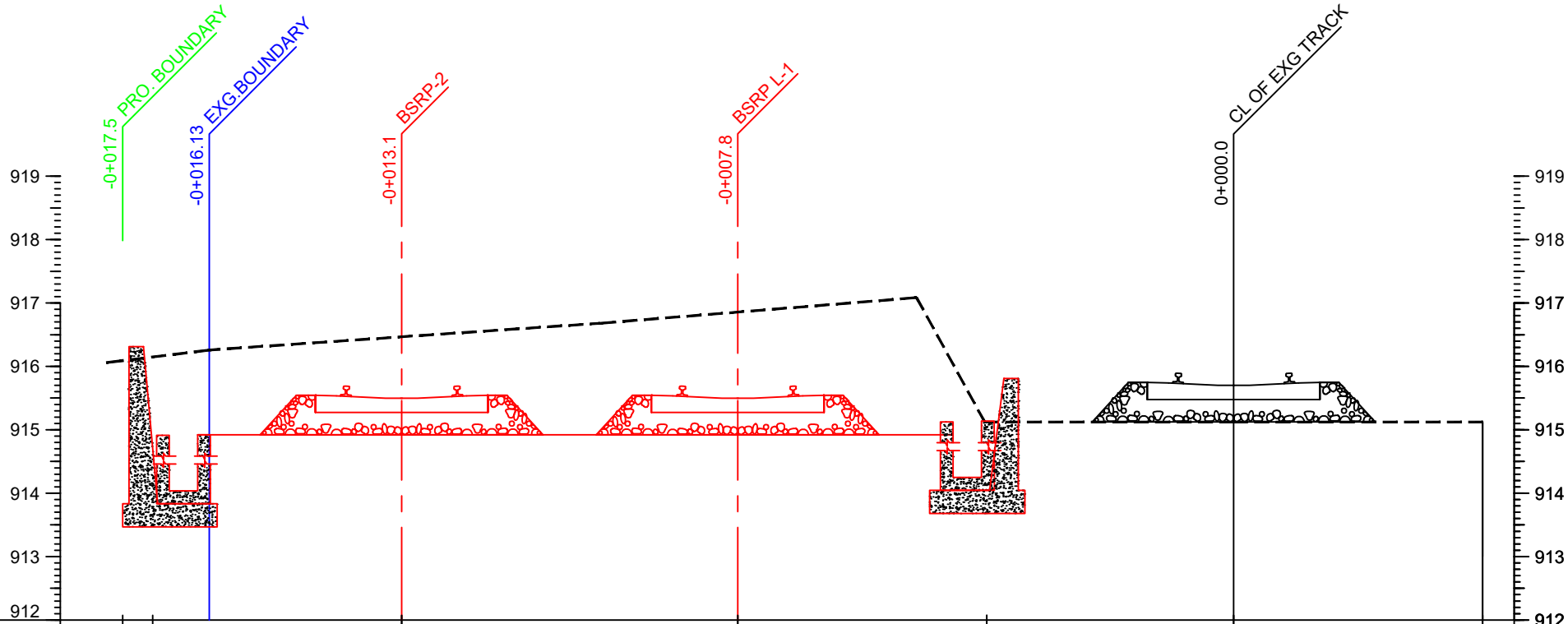

DATUM

PRO.BSRP FL (m)	914.923			914.923			914.923			914.923			915.122			915.122
EXISTING LEVEL (m)			916.260			916.680			917.084		917.438		915.122			915.122
DISTANCE (m)	17.52	17.05	16.13	13.12		10.00	7.82		5.00	3.90			0.00			3.93

20+025.00

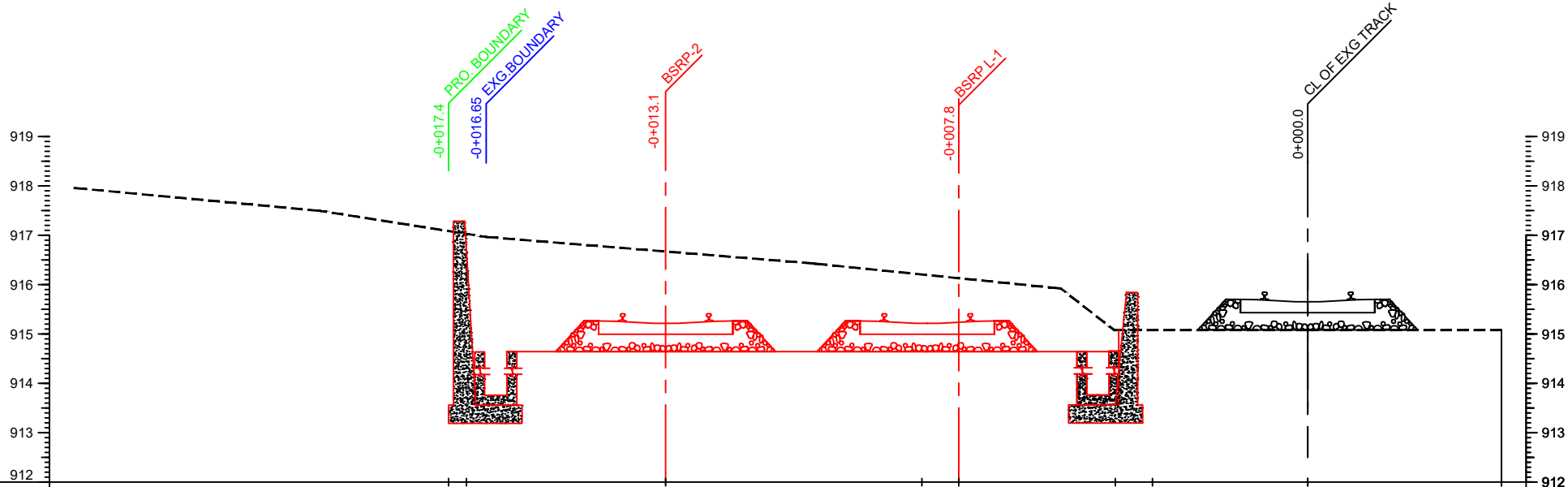

DATUM

PRO.BSRP FL (m)				914.645		914.645			914.645		914.645		915.082		915.082
EXISTING LEVEL (m)	917.959		917.493		916.967			916.428			915.921	915.082	915.082		915.082
DISTANCE (m)	25.00		20.00	17.41	16.65		13.12		10.00	7.82	7.07	5.00	3.90	3.15	0.00	3.93

20+050.00

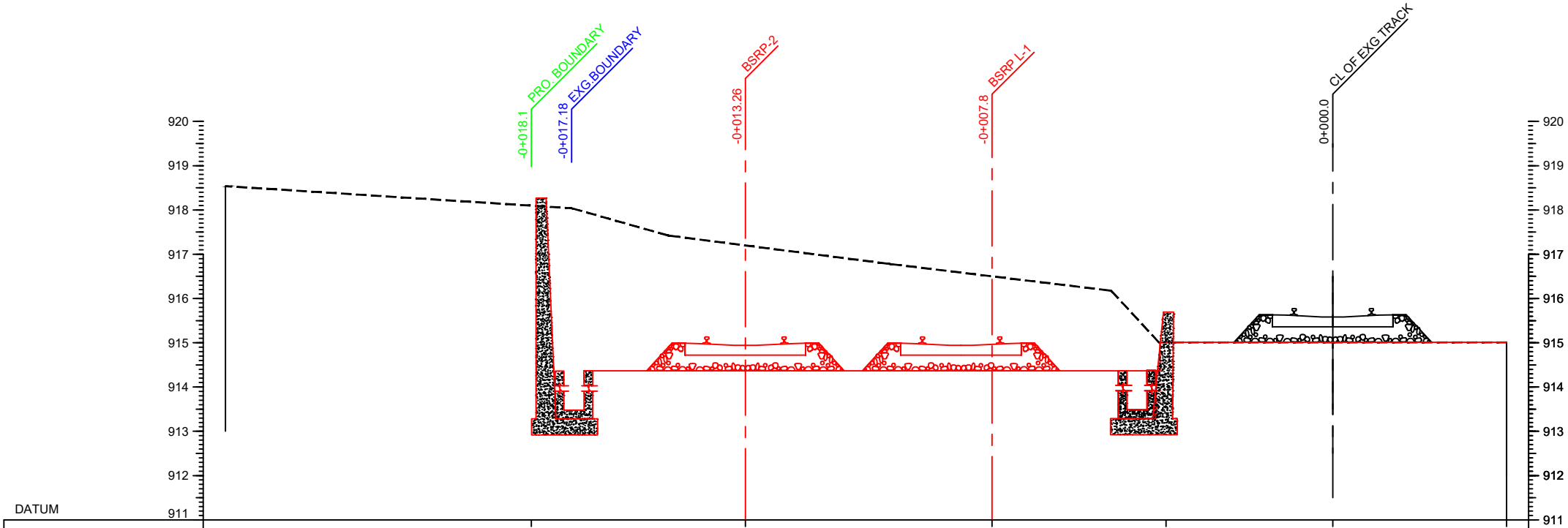

PRO.BSRP FL (m)		914.368		914.368		914.368		914.368	915.009	915.009
EXISTING LEVEL (m)	918.538		918.039	917.422		916.780		916.176	915.009	915.009
DISTANCE (m)	25.00	18.09	17.18	15.00	13.26	10.00	7.80	5.00	3.90	**0.00**	**3.93**

20+075.00

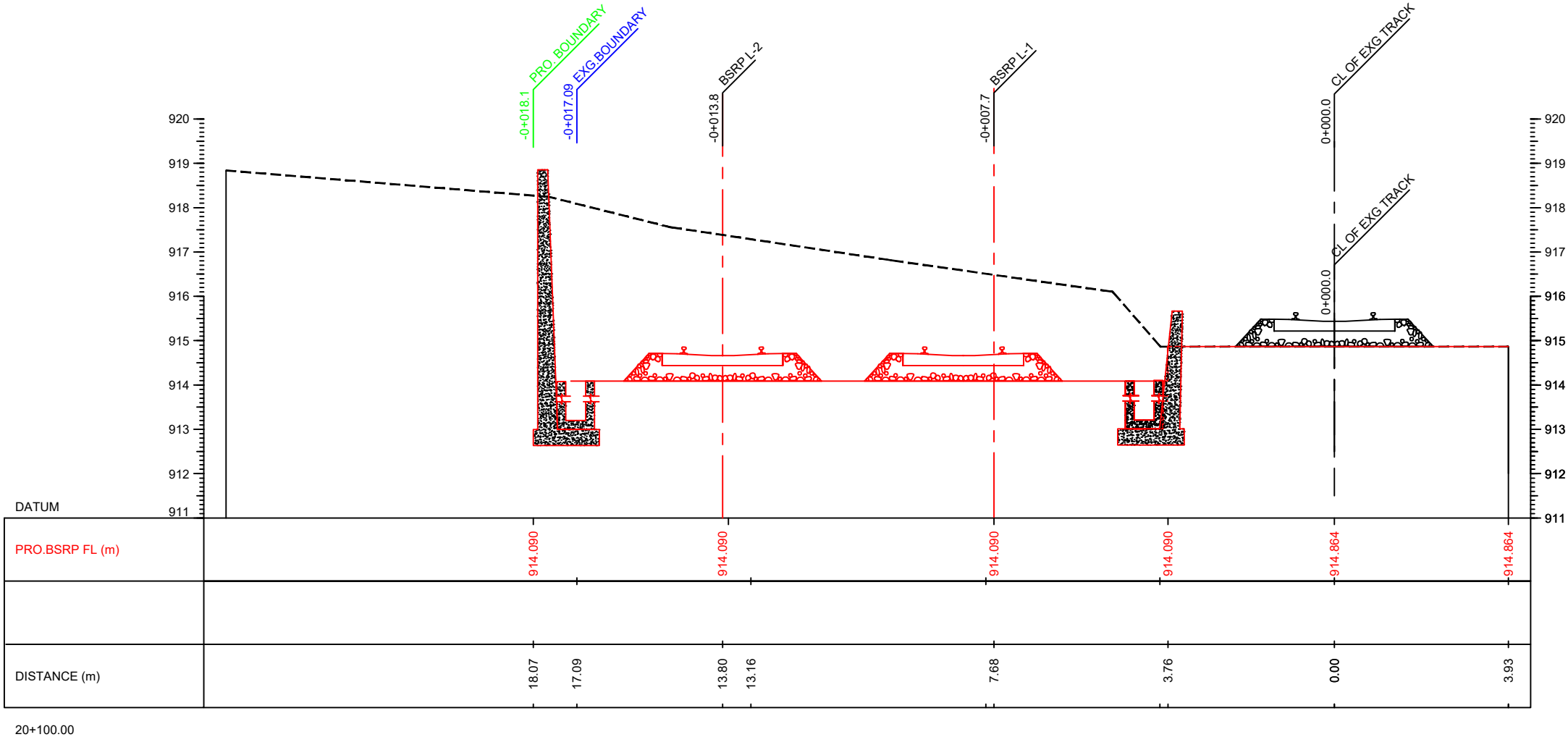
-0+018.1
PRO. BOUNDARY
-0+017.09
EXG.BOUNDARY
-0+013.8
BSRP L-2
-0+007.7
BSRP L-1
0+000.0
CL OF EXG TRACK
0+000.0
CL OF EXG TRACK
920
919
918
917
916
915
914
913
912
911
DATUM
PRO.BSRP FL (m)
914.090
914.090
914.090
914.090
914.864
914.864
DISTANCE (m)
18.07
17.09
13.80
13.16
7.68
3.76
0.00
3.93

20+100.00

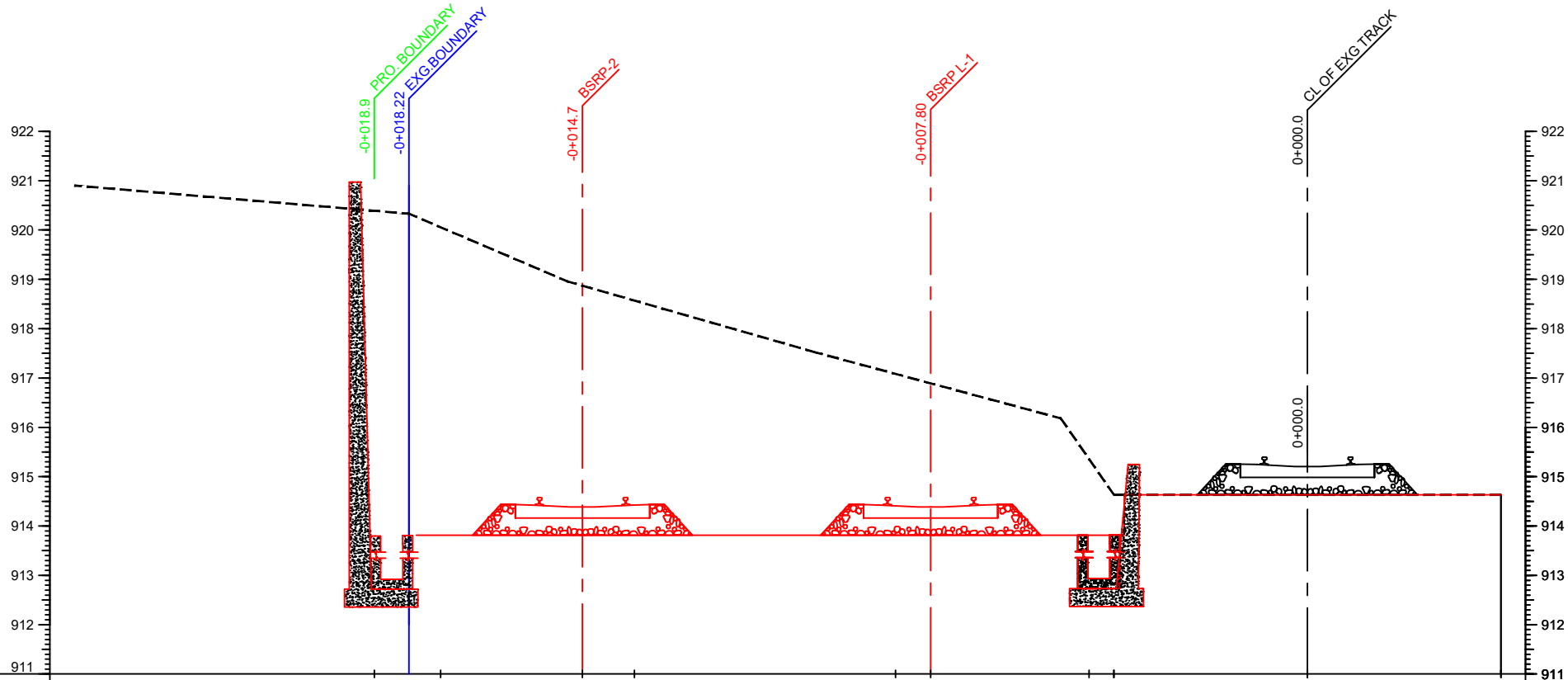

DATUM																		
PRO.BSRP FL (m)			913.812			913.812				913.812			913.812		914.633		914.633	
EXISTING LEVEL (m)	920.901			920.330		918.957			917.527			916.182	914.633		914.633		914.633	
DISTANCE (m)	25.00		18.92	18.22	17.58	15.00	14.70	13.65	10.00	8.35	7.64	5.00	4.43	**3.93**	**0.00**		**3.93**	

20+125.00

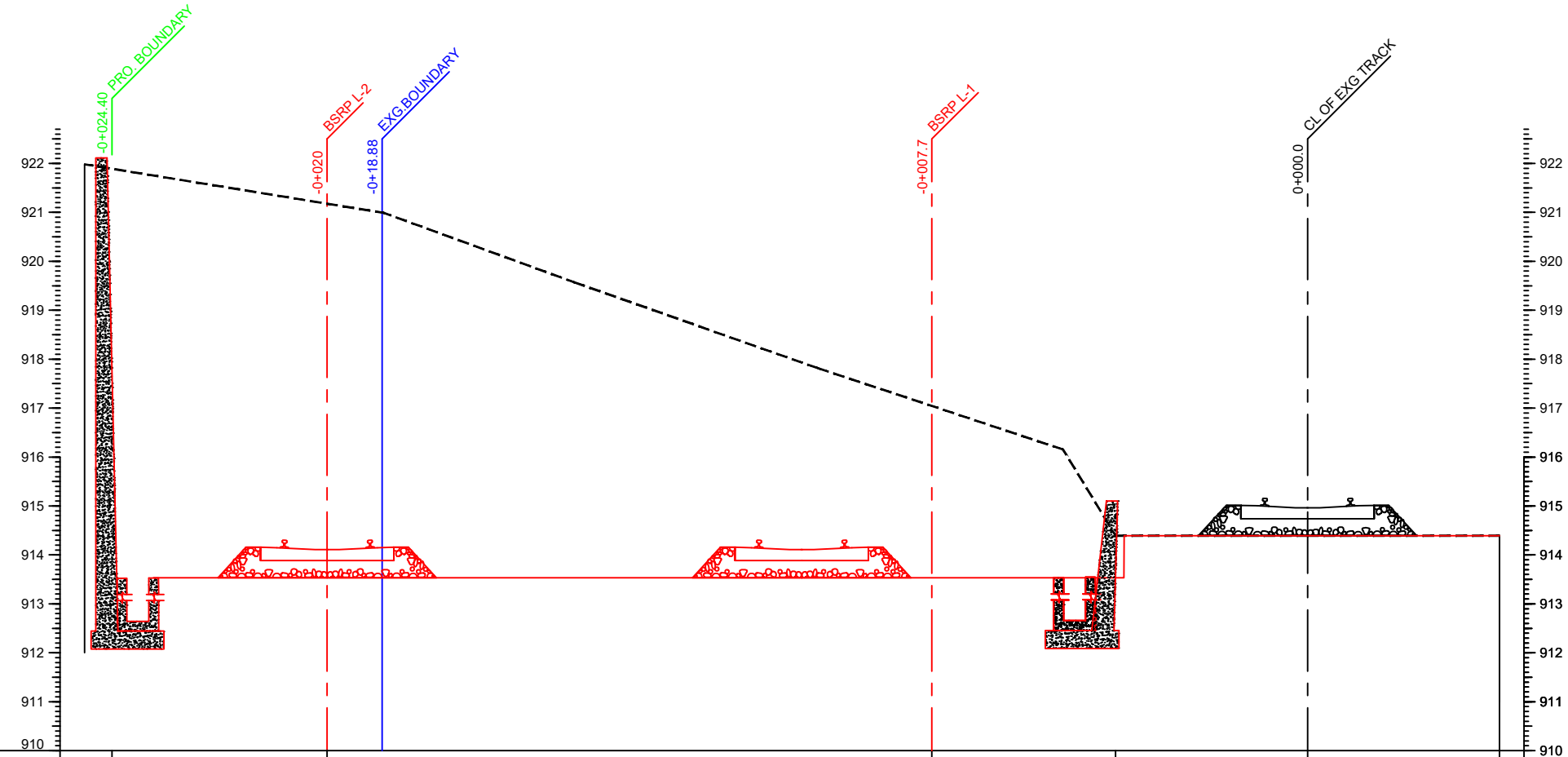

DATUM

PRO.BSRP FL (m)	913.534		913.534						913.534		913.534		914.390		914.390
EXISTING LEVEL (m)	921.982			920.989		919.575		917.813		916.155	914.390		914.390		914.390
DISTANCE (m)	25.00	24.44	20.00	18.88		15.00		10.00	9.50	7.68	5.58	5.00	3.93	0.00	3.93

20+150.00

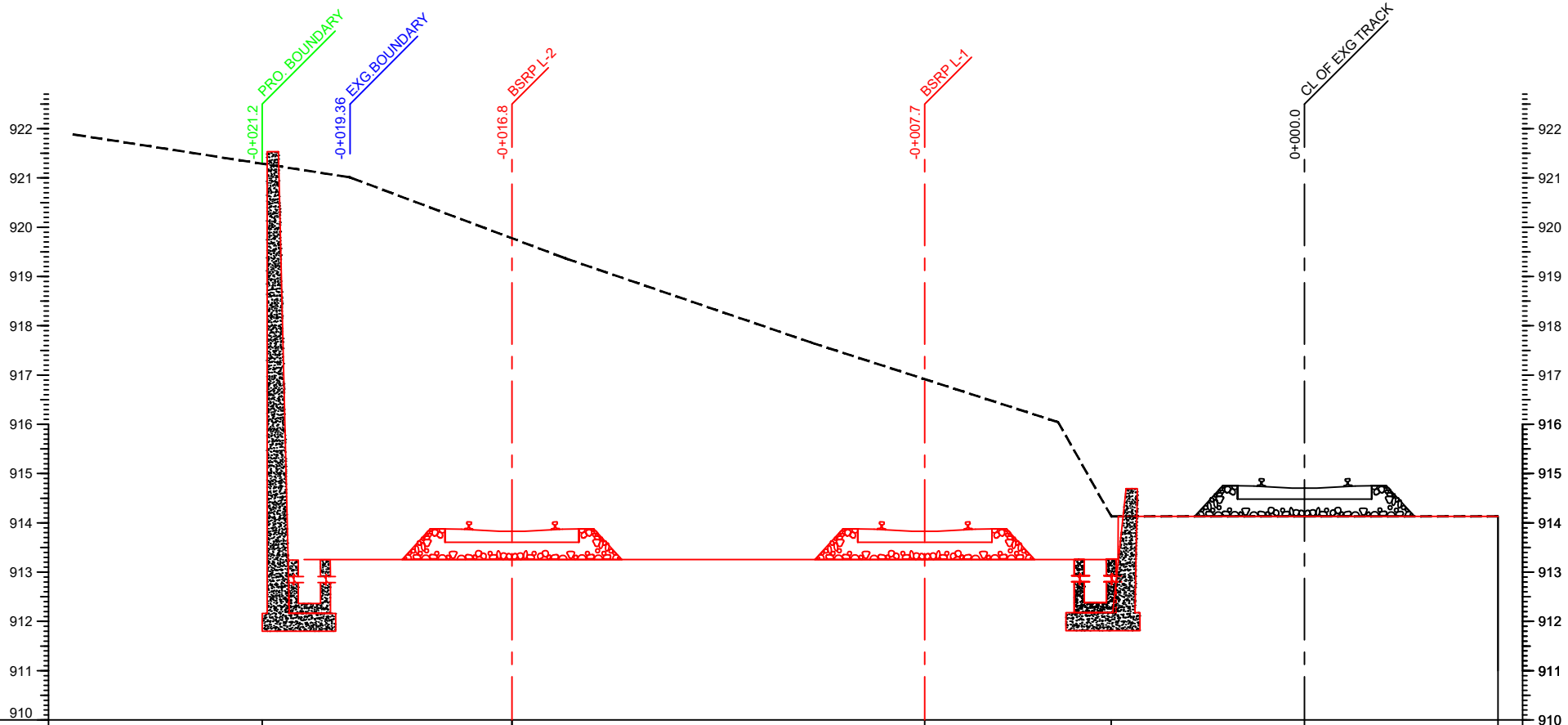

DATUM

PRO.BSRP FL (m)			913.256			913.256			913.256			913.256			914.133			914.133
EXISTING LEVEL (m)	921.885			921.013			919.367			917.655			916.043	914.133		914.133		914.133
DISTANCE (m)	25.00		20.02	19.38		16.09	15.00			10.00		7.80	5.00	3.93		0.00		3.93

20+175.00

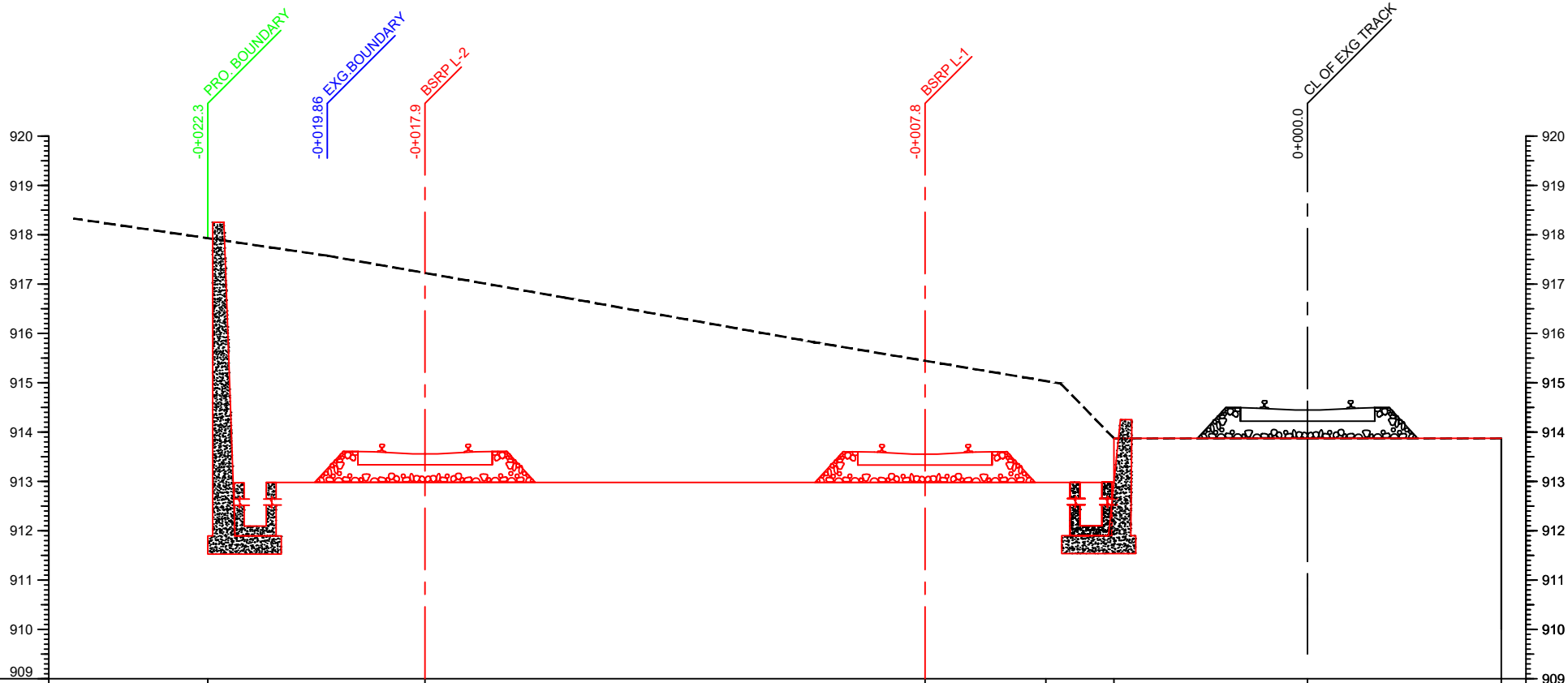

DATUM

PRO.BSRP FL (m)		912.979	912.979		912.979	912.979	912.979	913.870	913.870
EXISTING LEVEL (m)	918.328			915.821		914.982	913.870	913.870	913.870
DISTANCE (m)	25.00	22.30	17.88	10.00	7.80	5.00	3.93	0.00	3.93

20+200.00

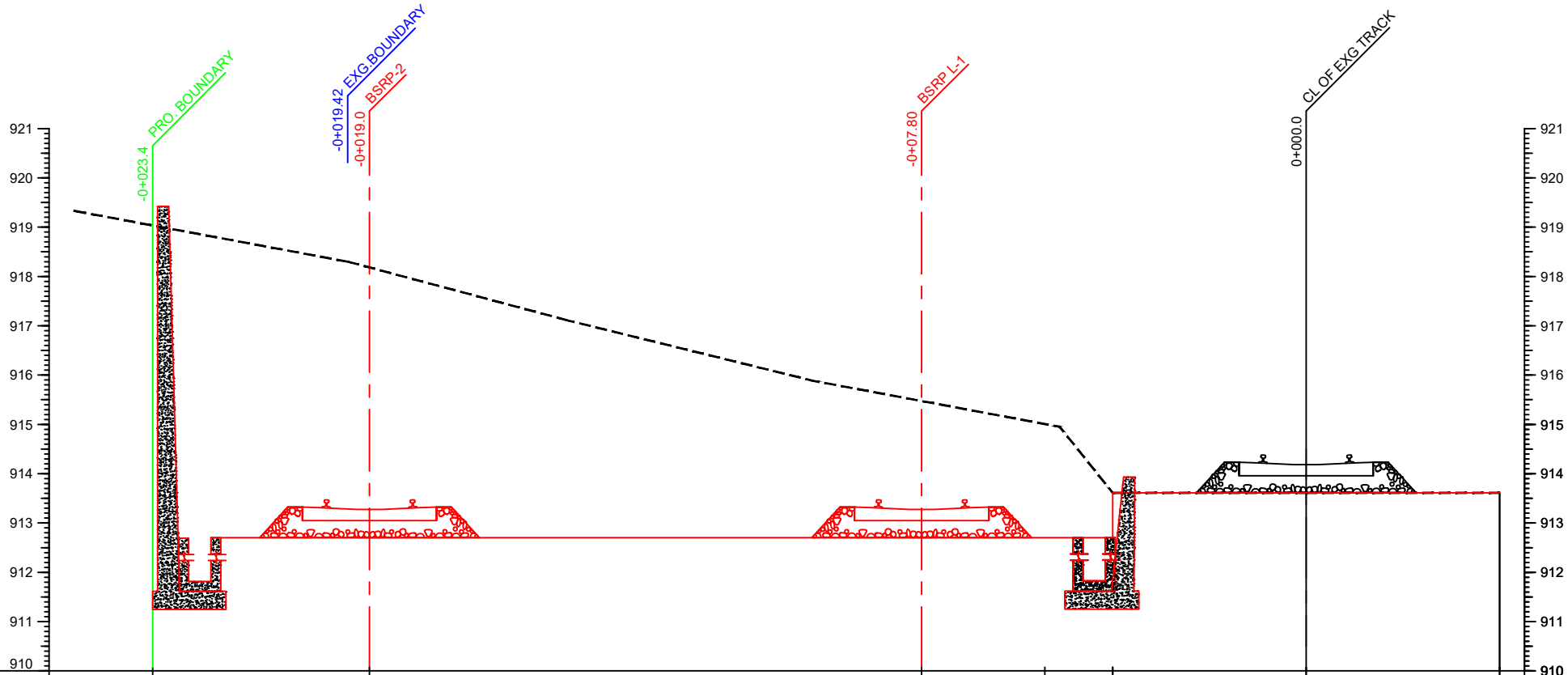

DATUM													
PRO.BSRP FL (m)		912.701	912.701			912.701	912.701	912.701		913.610		913.610	
EXISTING LEVEL (m)	919.332		918.295		917.114		915.884		914.951	913.610	913.610	913.610	
DISTANCE (m)	25.00	23.40	19.42	19.00	15.00		10.00	7.80	5.00	3.93	0.00	3.93	

20+225.00

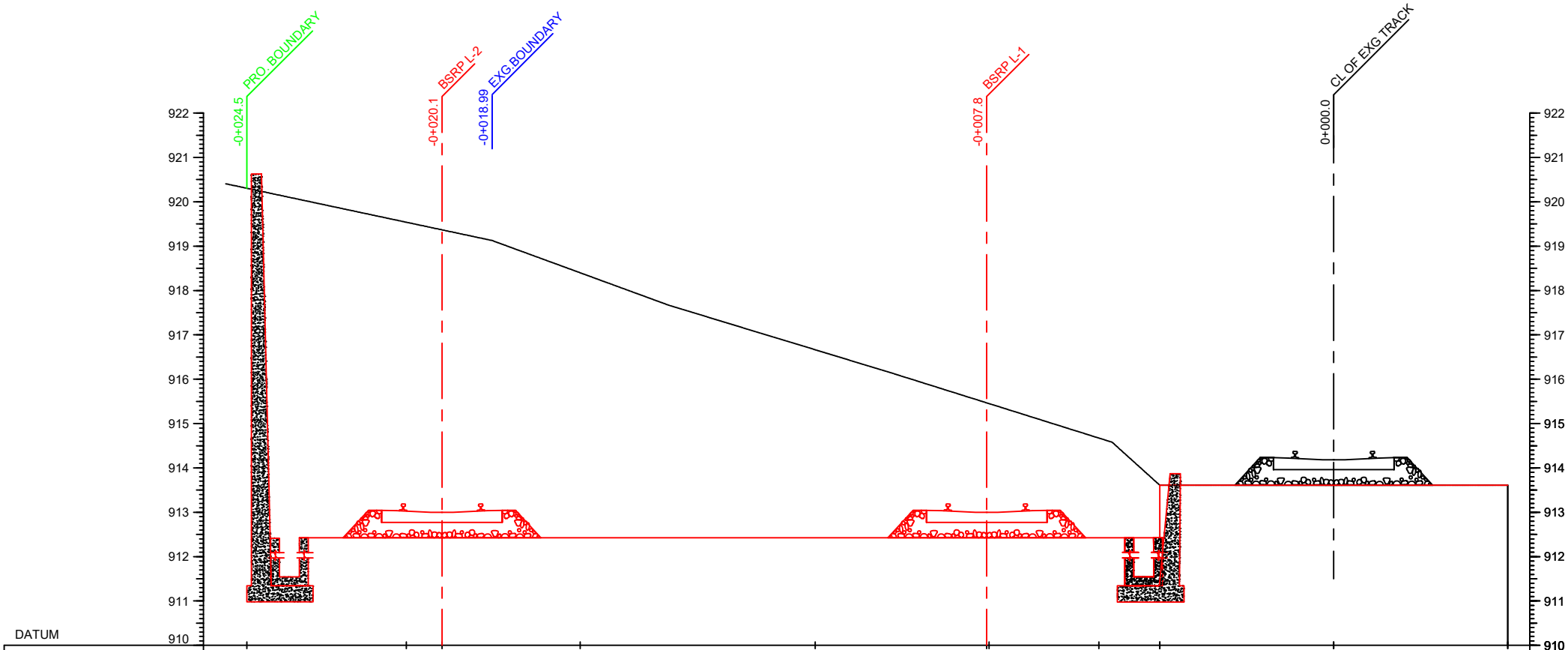

PRO.BSRP FL (m)	912.423		912.015	912.423		912.015		912.015		912.015	912.423	912.015		913.610	913.610
EXISTING LEVEL (m)	920.407				919.127		917.667		916.148		914.579	913.610		913.610	913.610
DISTANCE (m)	25.00	24.52		20.93	20.12	18.99	17.00	15.00	11.70	10.00	7.78	5.00	3.93	0.00	3.93

20+250.00

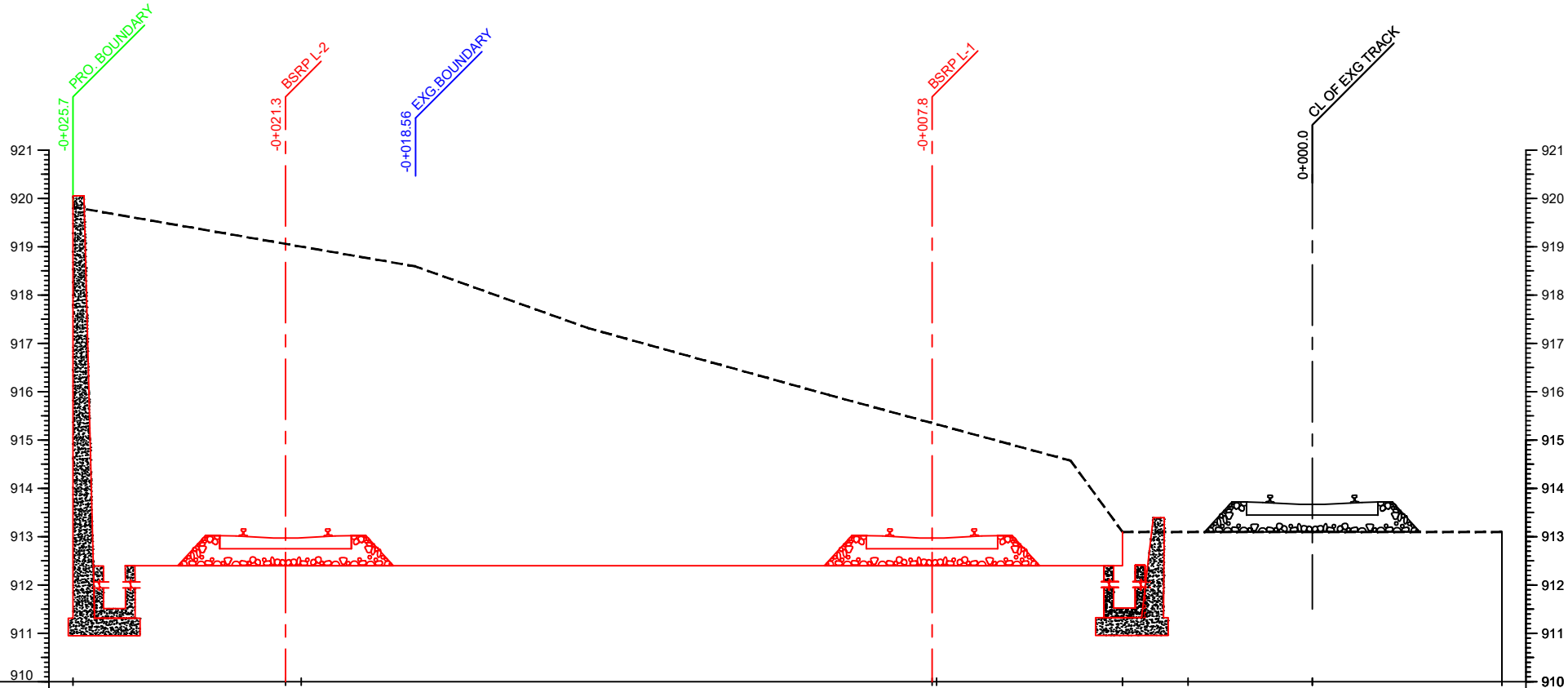

DATUM

PRO.BSRP FL (m)	912.402		912.402				912.402		912.402	912.402		913.096		913.096
EXISTING LEVEL (m)		919.710		918.593		917.320		915.932			914.573	913.096	913.096	913.096
DISTANCE (m)	25.65	25.00	20.93	18.56		15.00		10.00	7.78		5.00	3.93	0.00	3.93

20+275.00

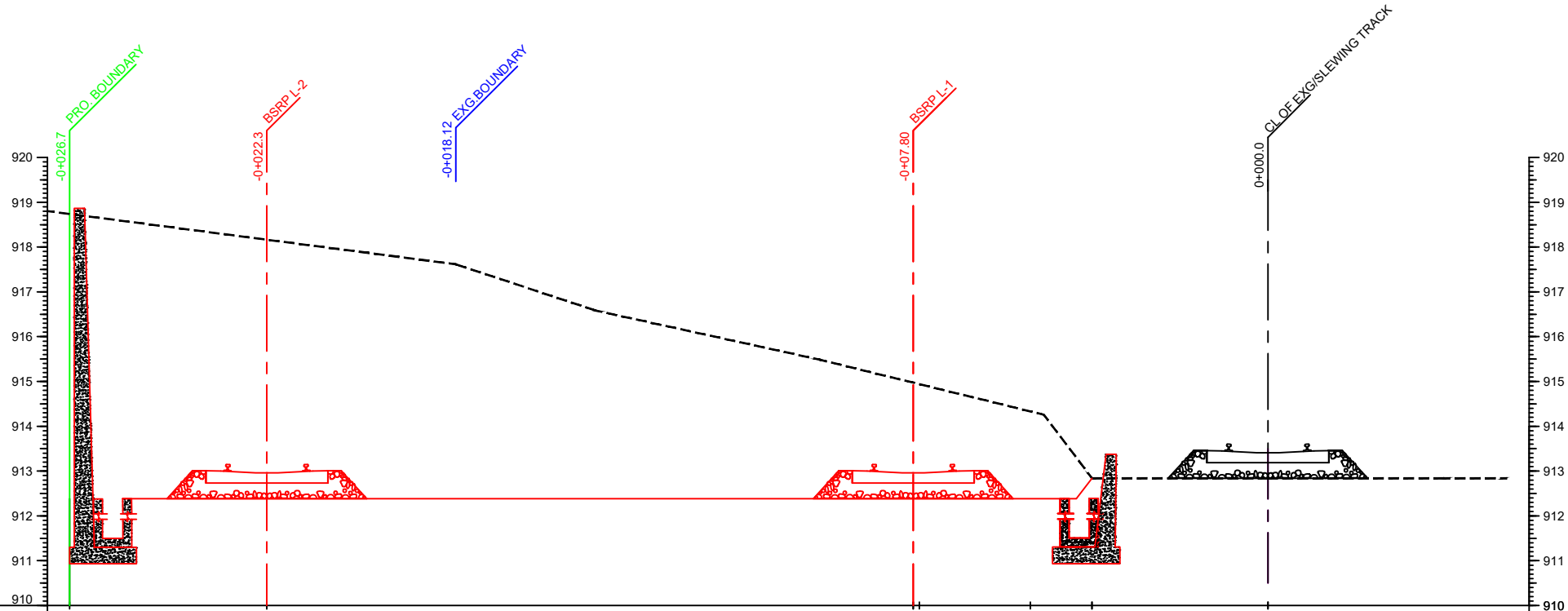

DATUM

PRO.BSRP FL (m)	912.381		912.381					912.381	912.381	912.381		912.838					
EXISTING LEVEL (m)		918.512		917.615	916.582		915.486		914.259	912.838		912.838		912.838			
DISTANCE (m)	26.74	25.00	22.30	18.12	15.00		10.00	7.78	5.00	3.93		0.00		3.93			

20+300.00

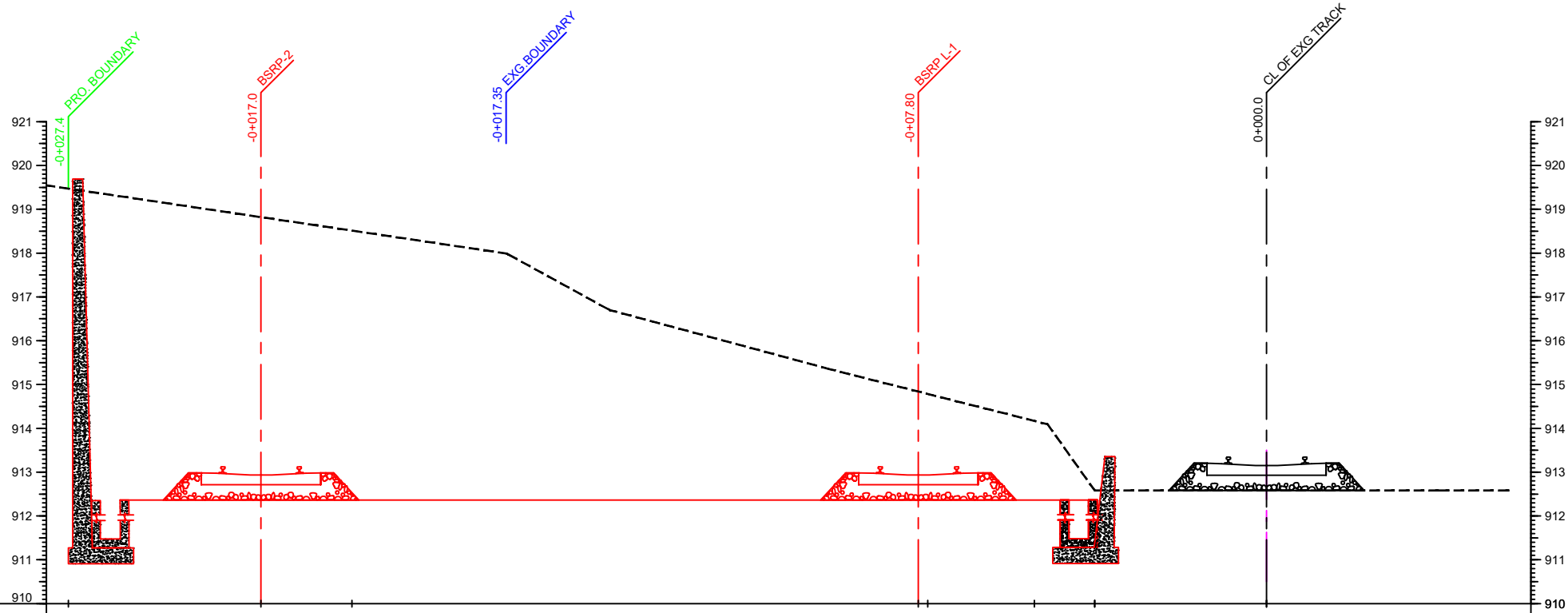

DATUM

PRO.BSRP FL (m)	912.361	912.361					912.361	912.361	912.361	912.581		
EXISTING LEVEL (m)		919.123			917.990	916.700	915.357	914.093	912.581	912.581	912.581	
DISTANCE (m)	27.36	25.00	22.96	20.89	17.35	15.00	10.00	7.80	5.00	3.93	0.00	3.93

20+325.00

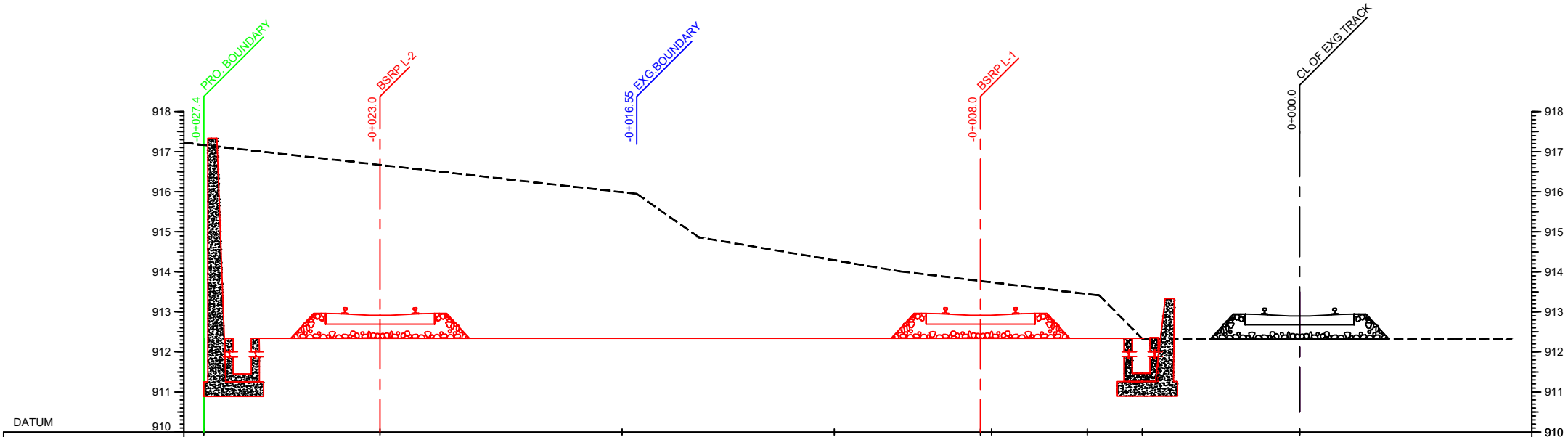

PRO.BSRP FL (m)	912.340		912.340						912.340		912.340	912.340	912.324		
EXISTING LEVEL (m)		916.900			915.947	914.862		914.015			913.409	912.324	912.324		912.324
DISTANCE (m)	27.36	25.00	22.96	16.92	16.55	15.00	11.62	10.00	7.97	7.70	5.00	3.93	0.00	3.93	

20+350.00

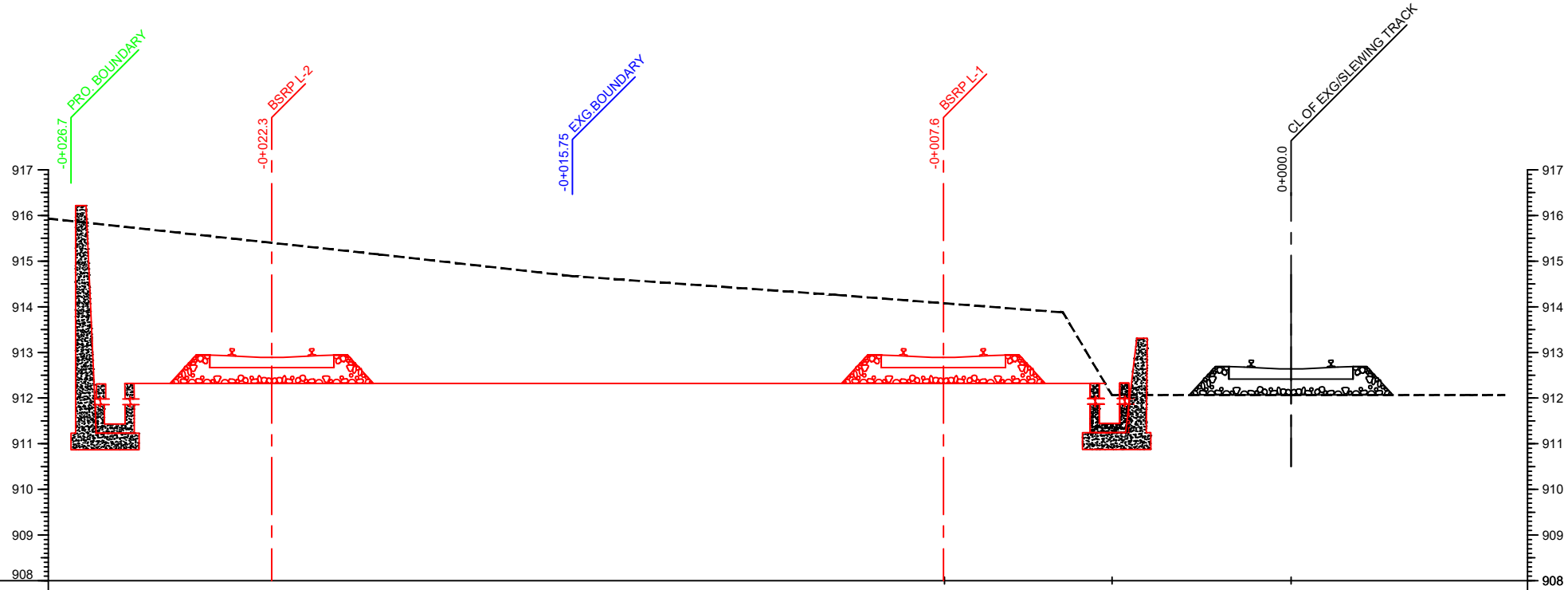

DATUM

PRO.BSRP FL (m)	912.319		912.319				912.319	912.319	912.319	
EXISTING LEVEL (m)		915.690		915.148	914.672	914.262		913.876	912.067	912.067	912.067
DISTANCE (m)	26.74	25.00	22.34	20.00	15.75	10.00	7.60	5.00	3.93	0.00	3.93

20+375.00

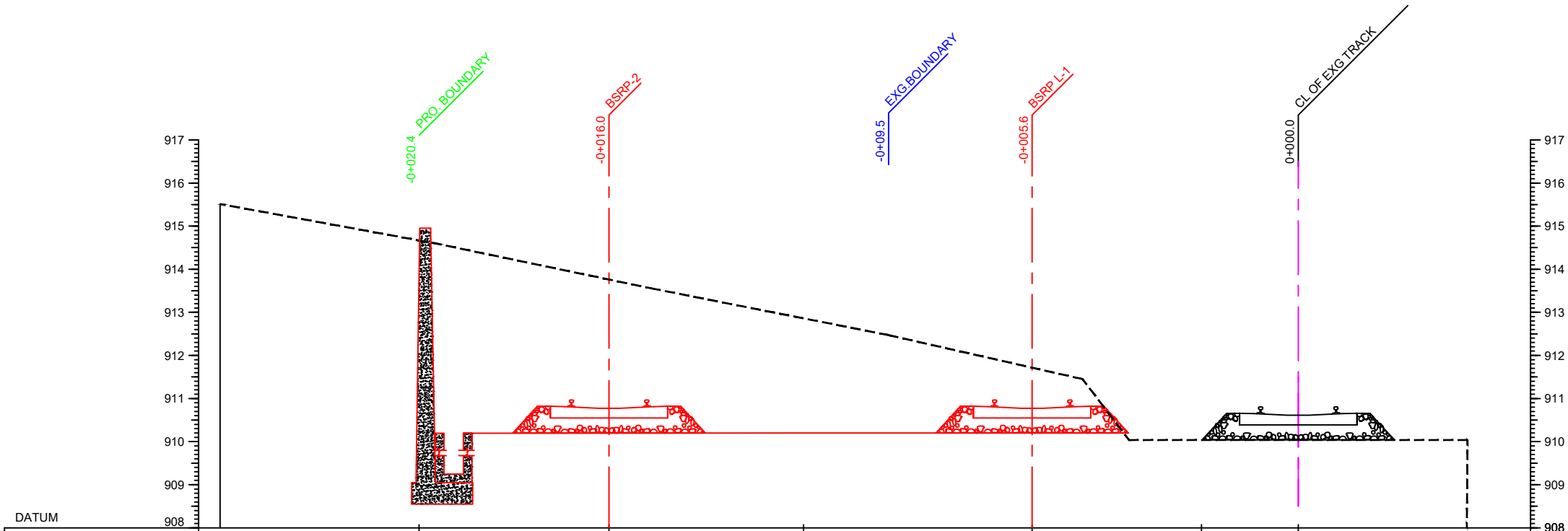

PRO.BSRP FL (m)			910.199		910.199		910.199		910.199		910.199		910.037		
EXISTING LEVEL (m)	915.512		914.598		913.556		912.471		911.450	910.037			910.037		910.037
DISTANCE (m)	25.00	20.38	20.00	15.98	15.00	11.47	9.50	5.60	5.00	3.93	2.25	0.00		3.93	

20+575.00

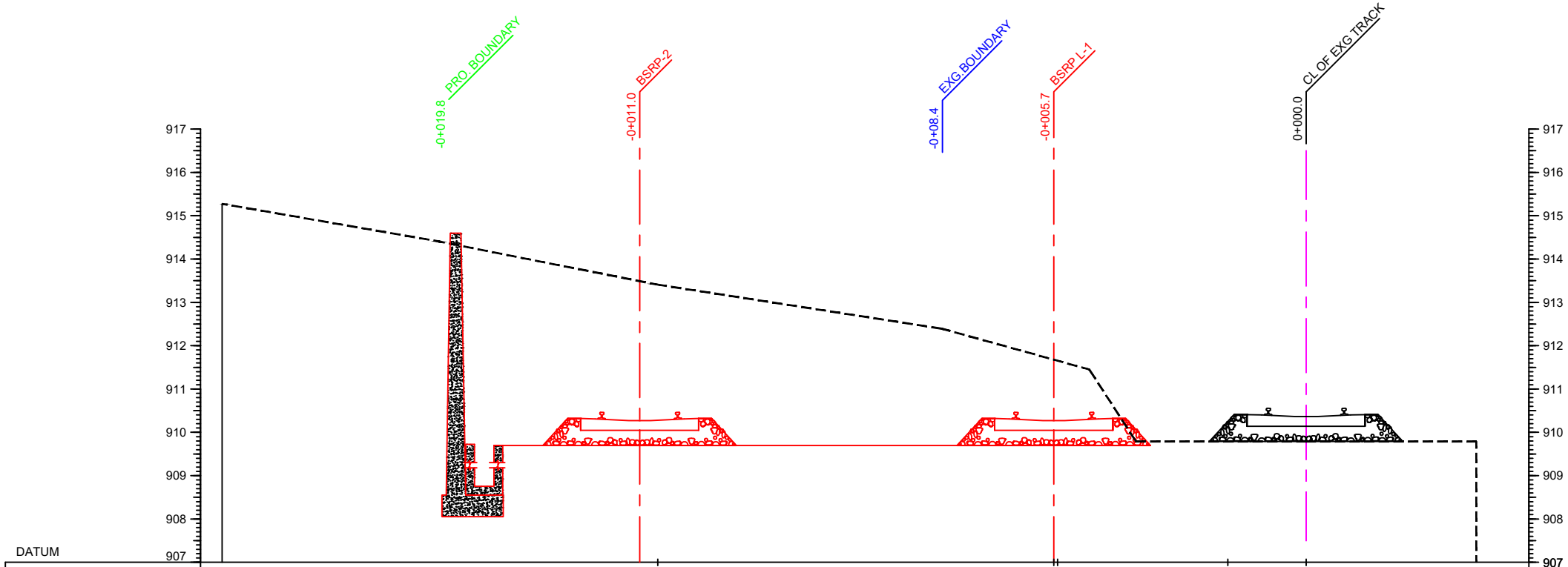

PRO.BSRP FL (m)		909.736	909.736		909.736			909.699	909.790		
EXISTING LEVEL (m)	915.606	914.406	913.416		912.390		911.450	909.790	909.790		909.790
DISTANCE (m)	25.0	19.77	15.37		8.39	5.82	5.00	3.93	1.81	0.00	3.93

20+600.00

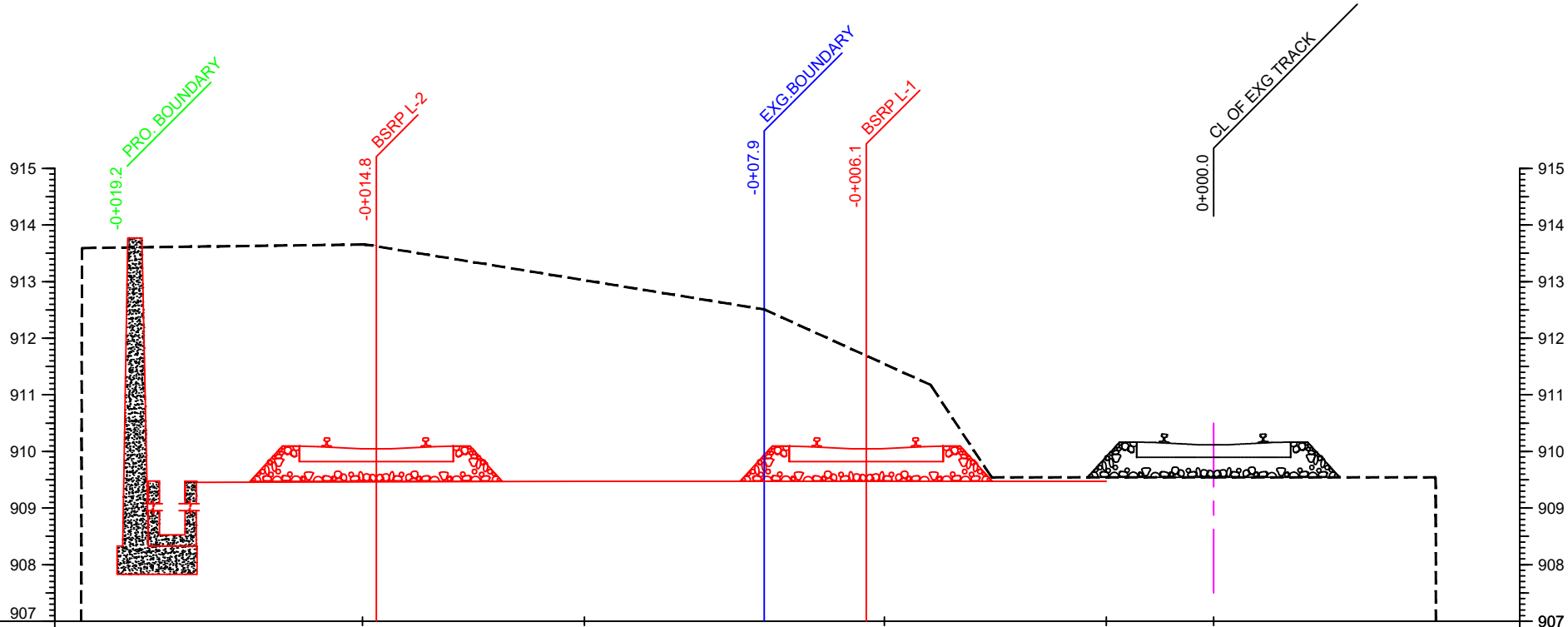

DATUM

PRO.BSRP FL (m)	909.518		909.518				909.518				909.518		909.544					
EXISTING LEVEL (m)	913.593		913.656				912.508		911.174		909.544		909.544				909.544	
DISTANCE (m)	20.00	19.20	15.05 14.80		11.12		7.94	6.14 5.82	5.00		3.93	2.22 1.90	0.00				3.93	

20+625.00

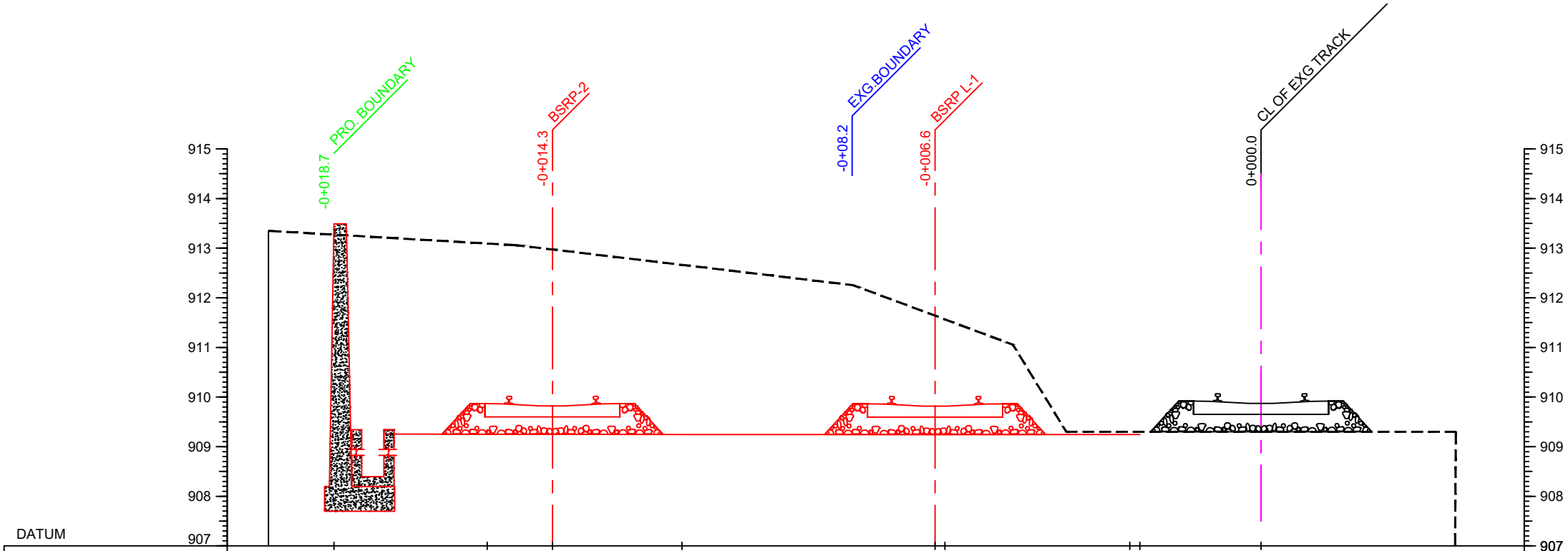

PRO.BSRP FL (m)		909.301			909.301				909.301			909.301		909.299		
EXISTING LEVEL (m)	913.349			913.059				912.254		911.054	909.299			909.299		909.299
DISTANCE (m)	20.00	18.68	15.60	15.00	14.28	11.67	8.22		6.57	5.00	3.93	2.65	0.00		3.93	

20+650.00

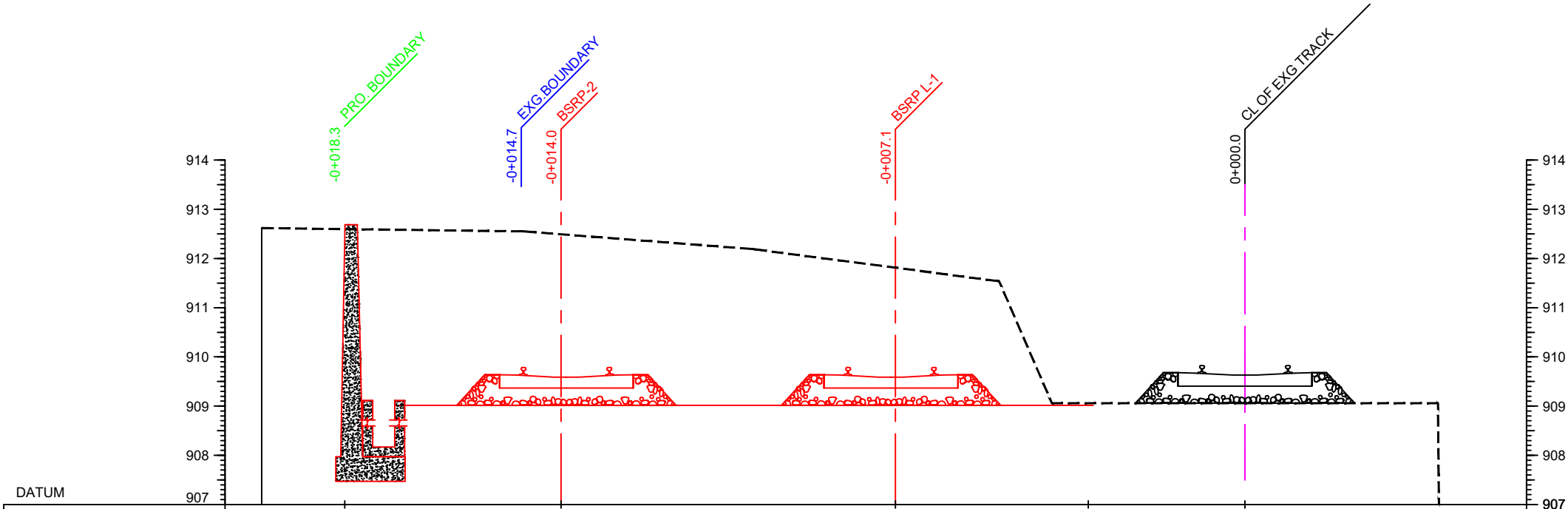

PRO.BSRP FL (m)		909.083		909.083			909.083			909.083		909.057		
EXISTING LEVEL (m)	912.619		912.552			912.191			911.537	909.057		909.057		909.057
DISTANCE (m)	20.00	18.31	14.68	13.91		10.00		7.11	5.00	3.93	3.19	0.00		3.93

20+675.00

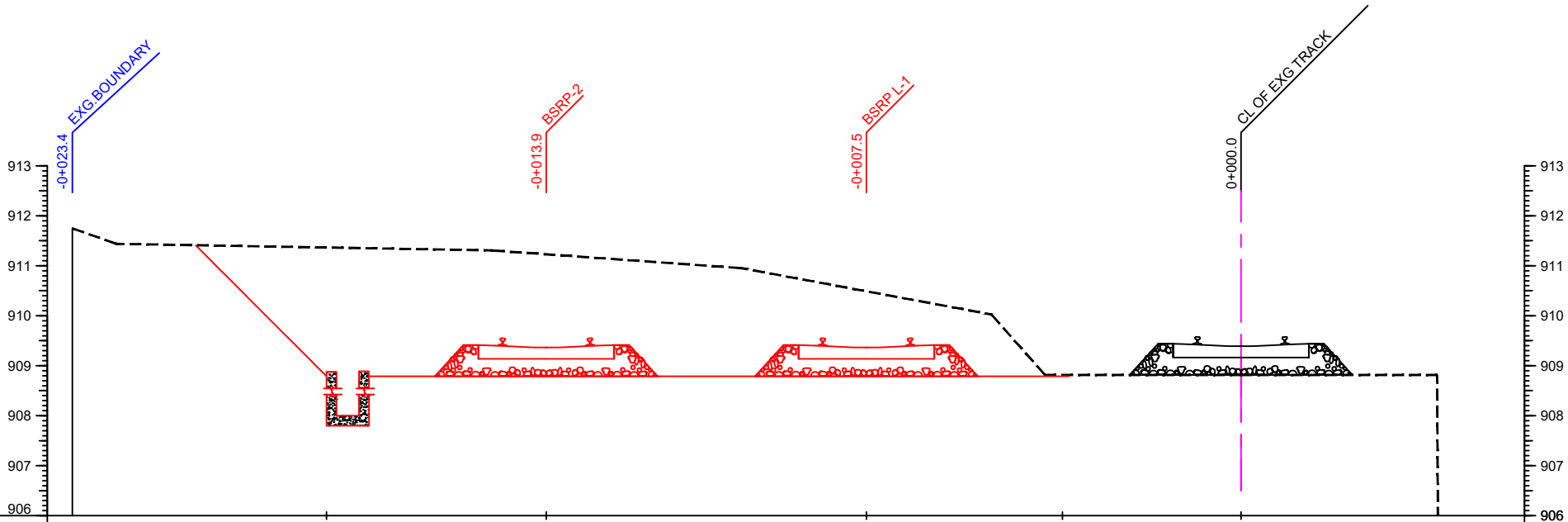

PRO.BSRP FL (m)			908.866		908.866		908.866		908.866		908.816		
EXISTING LEVEL (m)	911.749	911.439		911.307		910.952		910.026	908.816		908.816		908.816
DISTANCE (m)	23.40	22.52	18.31	15.00	13.91	10.00	7.50	5.00	3.93	3.58	0.00		3.93

20+700.00

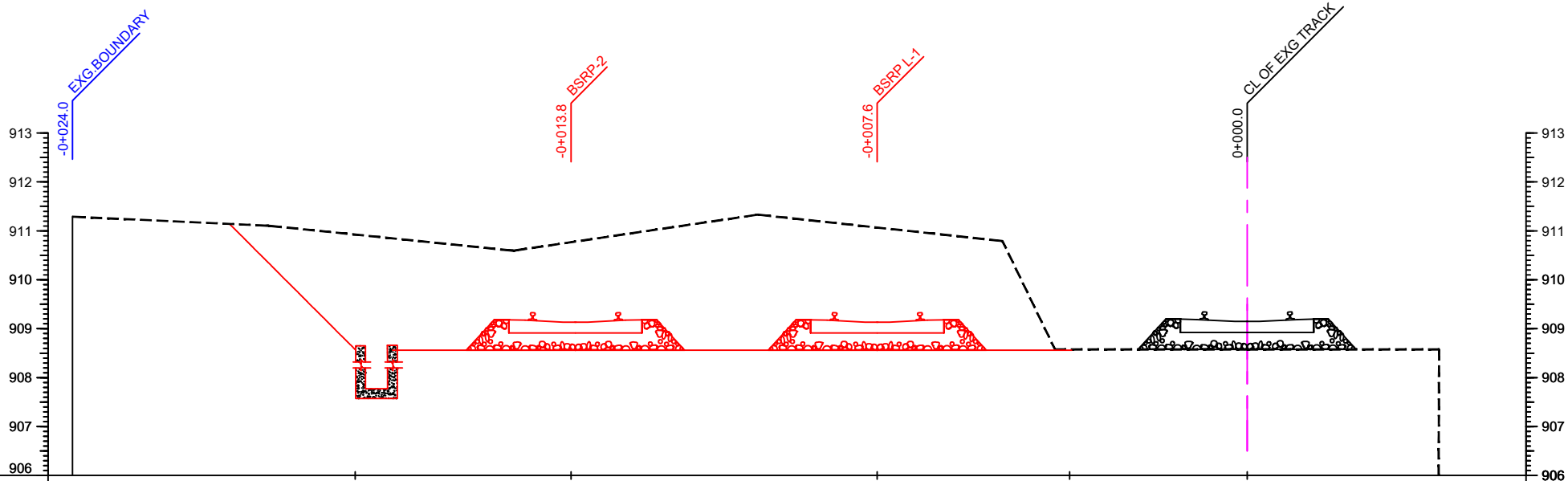

DATUM

PRO.BSRP FL (m)			908.649		908.649		908.649		908.649	908.575			
EXISTING LEVEL (m)	911.290		911.105		910.594		911.331		910.791	908.575	908.575		908.575
DISTANCE (m)	24.01		20.00	18.20	15.00	13.82	10.00	7.56	5.00	3.93 3.63	0.00		3.93

20+725.00

ANNEXURE PB-7A

SHEET - 3

BAIYYAPPANAHALLI - CHIKKA BANAVARA

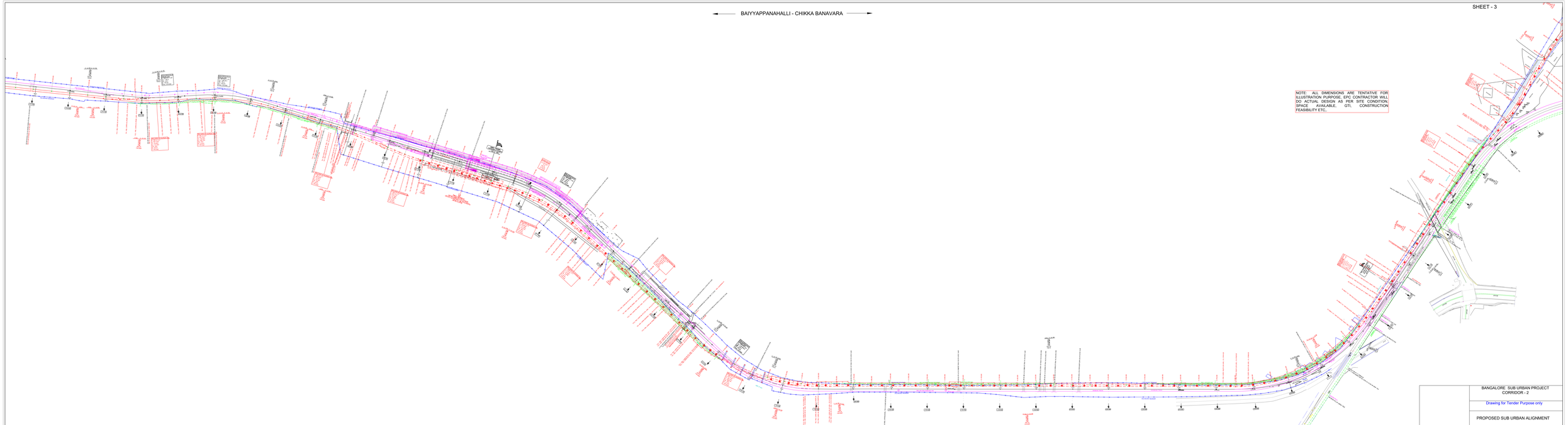

NOTE: ALL DIMENSIONS ARE TENTATIVE FOR ILLUSTRATION PURPOSE. EPC CONTRACTOR WILL DO ACTUAL DESIGN AS PER SITE CONDITION, SPACE AVAILABLE, GTI, CONSTRUCTION FEASIBILITY ETC.

BANGALORE SUB URBAN PROJECT
CORRIDOR - 2

Drawing for Tender Purpose only

PROPOSED SUB URBAN ALIGNMENT

DRG.NO KRIDE / BRRP / C2 / TD / GAD /02/03 SCALE NTS

BAIYYAPPANAHALLI - CHIKKA BANAVARA



NOTE: ALL DIMENSIONS ARE TENTATIVE FOR ILLUSTRATION PURPOSE, EPC CONTRACTOR WILL DO ACTUAL DESIGN AS PER SITE CONDITION, SPACE AVAILABLE, GTI, CONSTRUCTION FEASIBILITY ETC,.

BANGALORE SUB URBAN PROJECT
CORRIDOR - 2

Drawing for Tender Purpose only

PROPOSED SUB URBAN ALIGNMENT

DRG.NO.	SCALE
KRIDE / BSRP / C2 / TD / GAD /02/04	NTS

ANNEXURE PB-8A

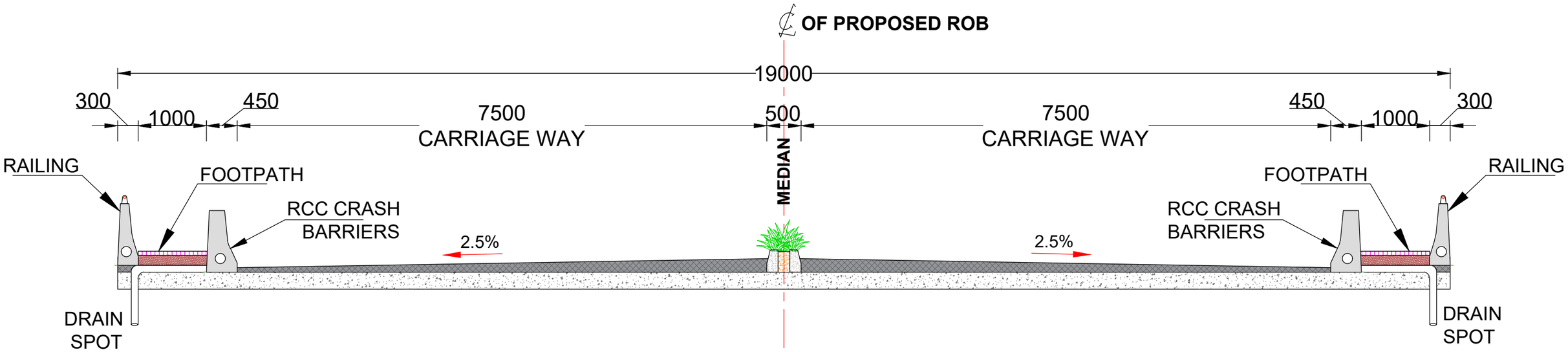

NOTE: ALL DIMENSIONS ARE TENTATIVE FOR ILLUSTRATION PURPOSE, EPC CONTRACTOR WILL DO ACTUAL DESIGN AS PER SITE CONDITION, SPACE AVAILABLE, GTI, CONSTRUCTION FEASIBILITY ETC,.

GENERAL NOTES:

1. ALL DIMENSIONS ARE IN MILLIMETERS UNLESS OTHERWISE SPECIFIED.
2. DIMENSIONS ARE TO BE READ AND NOT TO MEASURED.
3. THIS DRAWING MUST BE READ IN CONJUNCTION WITH ALL RELEVANT ARCHITECTURAL, STRUCTURAL, PLUMBING & FIRE FIGHTING, ELECTRICAL AND TRAFFIC MANAGEMENT DRAWINGS.

* 4. ANCHORING BOLTS OR CONDUITS IF ANY, SHOULD BE PROVIDED BY EPC CONTRACTOR.

BANGALORE SUB URBAN PROJECT
CORRIDOR - 2

Drawing for Tender Purpose only

TYPICAL ROAD CROSS SECTION AT ROB SECTION

STRUCTURAL

DRG.NO.	SCALE
KRIDE / BSRP / C2 / TD / R-CS / 10 / 02	NTS